

**+NOTICE!!**

**These documents have been scanned!**

**Do not place un-scanned documents beneath this notice!**

**Do not remove this notice from this file!**

GPO Jacket No. 560-102  
Print Order 61549  
Rise Business Services, LLC  
Job=AZ15 9/12/2019



Box Number= AZ15243



Claim Begin-End: AMC074022-AMC074149

**1 Initial Receipt**



AZ15243-7

AMC073353-AMC074022

**NO  
DOCUMENTS  
FOUND**

NO DOCUMENTS FOUND  
NO DOCUMENTS FOUND

**NOTICE!!**

**These documents have been scanned!**

**Do not place un-scanned documents beneath this notice!**

**Do not remove this notice from this file!**

GPO Jacket No. 560-102  
Print Order 61549  
Rise Business Services, LLC  
Job=AZ15 9/12/2019



Box Number= AZ15243



Claim Begin-End: AMC074022-AMC074149

**2 Correspondence**



AZ15243-7

AMC073353-AMC074022

**NO  
DOCUMENTS  
FOUND**

NO DOCUMENTS FOUND  
NO DOCUMENTS FOUND

**NOTICE!!**

**These documents have been scanned!**

**Do not place un-scanned documents beneath this notice!**

**Do not remove this notice from this file!**

GPO Jacket No. 560-102  
Print Order 61549  
Rise Business Services, LLC  
Job=AZ15 9/12/2019



Box Number= AZ15243



Claim Begin-End: AMC074022-AMC074149

**3 Transfers**



AZ15243-7

AMC073353-AMC074022

**NO  
DOCUMENTS  
FOUND**

NO DOCUMENTS FOUND  
NO DOCUMENTS FOUND

**NOTICE!!**

**These documents have been scanned!**

**Do not place un-scanned documents beneath this notice!**

**Do not remove this notice from this file!**

GPO Jacket No. 560-102  
Print Order 61549  
Rise Business Services, LLC  
Job=AZ15 9/12/2019



Box Number= AZ15243



Claim Begin-End: AMC074022-AMC074149

**4 Annual Filings**



AZ15243-7

AMC073353-AMC074022





EXHIBIT A

UNPATENTED PLACER MINING CLAIMS IN MOHAVE COUNTY, ARIZONA

(GILA & SALT RIVER MERIDIAN)

Claim Name	Lands Affected	BLM AMC No.	Location Date	Recording Date	Book Page
James Hardie Gypsum, Inc. #1	N $\frac{1}{2}$ S $\frac{1}{2}$ W $\frac{1}{4}$ N $\frac{1}{2}$ W $\frac{1}{2}$ Section 8, T41N-R12W	354466	09-02-2000	11-15-2000	Bk. 3621 Pg. 755,4
James Hardie Gypsum, Inc. #2	S $\frac{1}{2}$ S $\frac{1}{2}$ W $\frac{1}{4}$ N $\frac{1}{2}$ W $\frac{1}{2}$ Section 8, T41N-R12W	354467	09-02-2000	11-15-2000	Bk. 3621 Pg. 755,6
James Hardie Gypsum, Inc. #3	N $\frac{1}{2}$ N $\frac{1}{2}$ W $\frac{1}{4}$ S $\frac{1}{2}$ W $\frac{1}{2}$ Section 8, T41N-R12W	354468	09-02-2000	11-15-2000	Bk. 3621 Pg. 757,8
James Hardie Gypsum, Inc. #4	S $\frac{1}{2}$ N $\frac{1}{2}$ W $\frac{1}{4}$ S $\frac{1}{2}$ W $\frac{1}{2}$ Section 8, T41N-R12W	354469	09-02-2000	11-15-2000	Bk. 3621 Pg. 759,60
James Hardie Gypsum, Inc. #5	N $\frac{1}{2}$ S $\frac{1}{2}$ W $\frac{1}{4}$ S $\frac{1}{2}$ W $\frac{1}{2}$ Section 8, T41N-R12W	354470	09-02-2000	11-15-2000	Bk. 3621 Pg. 761,2
James Hardie Gypsum, Inc. #6	S $\frac{1}{2}$ S $\frac{1}{2}$ W $\frac{1}{4}$ S $\frac{1}{2}$ W $\frac{1}{2}$ Section 8, T41N-R12W	354471	09-02-2000	11-15-2000	Bk. 3621 Pg. 763,4
James Hardie Gypsum, Inc. #7	N $\frac{1}{2}$ N $\frac{1}{2}$ E $\frac{1}{4}$ N $\frac{1}{2}$ E $\frac{1}{2}$ Section 7, T41N-R12W	354472	09-02-2000	11-15-2000	Bk. 3621 Pg. 765,6
James Hardie Gypsum, Inc. #8	S $\frac{1}{2}$ N $\frac{1}{2}$ E $\frac{1}{4}$ N $\frac{1}{2}$ E $\frac{1}{2}$ Section 7, T41N-R12W	354473	09-02-2000	11-15-2000	Bk. 3621 Pg. 767,8
James Hardie Gypsum, Inc. #9	N $\frac{1}{2}$ S $\frac{1}{2}$ E $\frac{1}{4}$ N $\frac{1}{2}$ E $\frac{1}{2}$ Section 7, T41N-R12W	354474	09-02-2000	11-15-2000	Bk. 3621 Pg. 769,70
James Hardie Gypsum, Inc. #10	S $\frac{1}{2}$ S $\frac{1}{2}$ E $\frac{1}{4}$ N $\frac{1}{2}$ E $\frac{1}{2}$ Section 7, T41N-R12W	354475	09-02-2000	11-15-2000	Bk. 3621 Pg. 771,2
James Hardie Gypsum, Inc. #11	N $\frac{1}{2}$ N $\frac{1}{2}$ W $\frac{1}{4}$ N $\frac{1}{2}$ E $\frac{1}{2}$ Section 7 T41N-R12W	354476	09-02-2000	11-15-2000	Bk. 3621 Pg. 773,4
James Hardie Gypsum, Inc. #12	S $\frac{1}{2}$ N $\frac{1}{2}$ W $\frac{1}{4}$ N $\frac{1}{2}$ E $\frac{1}{2}$ Section 7, T41N-R12W	354477	09-02-2000	11-15-2000	Bk. 3621 Pg. 775,6
James Hardie Gypsum, Inc. #13	N $\frac{1}{2}$ S $\frac{1}{2}$ W $\frac{1}{4}$ N $\frac{1}{2}$ E $\frac{1}{2}$ Section 7, T41N-R12W	354478	09-02-2000	11-15-2000	Bk. 3621 Pg. 777,8
James Hardie Gypsum, Inc. #14	S $\frac{1}{2}$ S $\frac{1}{2}$ W $\frac{1}{4}$ N $\frac{1}{2}$ E $\frac{1}{2}$ Section 7, T41N-R12W	354479	09-02-2000	11-15-2000	Bk. 3621 Pg. 779,80
James Hardie Gypsum, Inc. #15	N $\frac{1}{2}$ N $\frac{1}{2}$ E $\frac{1}{4}$ S $\frac{1}{2}$ E $\frac{1}{2}$ Section 7, T41N-R12W	354480	09-02-2000	11-15-2000	Bk. 3621 Pg. 781,2
James Hardie Gypsum, Inc. #16	S $\frac{1}{2}$ N $\frac{1}{2}$ E $\frac{1}{4}$ S $\frac{1}{2}$ E $\frac{1}{2}$ Section 7, T41N-R12W	354481	09-02-2000	11-15-2000	Bk. 3621 Pg. 783,4

PHOENIX, ARIZONA

RECEIVED  
STATE OFFICE  
JUN 26 10 10

Claim Name	Lands Affected	BLM AMC No.	Location Date	Recording Date	Book Page
James Hardie Gypsum, Inc. #17	N $\frac{1}{2}$ SE $\frac{1}{4}$ SE $\frac{1}{4}$ Section 7, T41N-R12W	354482	09-02-2000	11-15-2000	Bk. 3621 Pg. 785,6
James Hardie Gypsum, Inc. #18	S $\frac{1}{2}$ SE $\frac{1}{4}$ SE $\frac{1}{4}$ Section 7, T41N-R12W	354483	09-02-2000	11-15-2000	Bk. 3621 Pg. 787,8
James Hardie Gypsum, Inc. #19	N $\frac{1}{2}$ NW $\frac{1}{4}$ SE $\frac{1}{4}$ Section 7, T41N-R12W	354484	09-02-2000	11-15-2000	Bk. 3621 Pg. 789,90
James Hardie Gypsum, Inc. #20	S $\frac{1}{2}$ NW $\frac{1}{4}$ SE $\frac{1}{4}$ Section 7, T41N-R12W	354485	09-02-2000	11-15-2000	Bk. 3621 Pg. 791,2
James Hardie Gypsum, Inc. #21	N $\frac{1}{2}$ SW $\frac{1}{4}$ SE $\frac{1}{4}$ Section 7, T41N-R12W	354486	09-02-2000	11-15-2000	Bk. 3621 Pg. 793,4
James Hardie Gypsum, Inc. #22	S $\frac{1}{2}$ SW $\frac{1}{4}$ SE $\frac{1}{4}$ Section 7, T41N-R12W	354487	09-02-2000	11-15-2000	Bk. 3621 Pg. 795,6
James Hardie Gypsum, Inc. #23	N $\frac{1}{2}$ NE $\frac{1}{4}$ SW $\frac{1}{4}$ Section 7, T41N-R12W	354488	09-02-2000	11-15-2000	Bk. 3621 Pg. 797,8
James Hardie Gypsum, Inc. #24	S $\frac{1}{2}$ NE $\frac{1}{4}$ SW $\frac{1}{4}$ Section 7, T41N-R12W	354489	09-02-2000	11-15-2000	Bk. 3621 Pg. 799,800
James Hardie Gypsum, Inc. #25	N $\frac{1}{2}$ SE $\frac{1}{4}$ SW $\frac{1}{4}$ Section 7, T41N-R12W	354490	09-02-2000	11-15-2000	Bk. 3621 Pg. 801,02
James Hardie Gypsum, Inc. #26	S $\frac{1}{2}$ SE $\frac{1}{4}$ SW $\frac{1}{4}$ Section 7, T41N-R12W	354491	09-02-2000	11-15-2000	Bk. 3621 Pg. 803,04
James Hardie Gypsum, Inc. #27	N $\frac{1}{2}$ NE $\frac{1}{4}$ NE $\frac{1}{4}$ Section 18, T41N-R12W	354492	09-02-2000	11-15-2000	Bk. 3621 Pg. 805, 06
James Hardie Gypsum, Inc. #28	S $\frac{1}{2}$ NE $\frac{1}{4}$ NE $\frac{1}{4}$ Section 18, T41N-R12W	354493	09-02-2000	11-15-2000	Bk. 3621 Pg. 807, 08
James Hardie Gypsum, Inc. #29	N $\frac{1}{2}$ SE $\frac{1}{4}$ NE $\frac{1}{4}$ Section 18, T41N-R12W	354494	09-02-2000	11-15-2000	Bk. 3621 Pg. 809,810
James Hardie Gypsum, Inc. #30	S $\frac{1}{2}$ SE $\frac{1}{4}$ NE $\frac{1}{4}$ Section 18, T41N-R12W	354495	09-02-2000	11-15-2000	Bk. 3621 Pg. 811,12
James Hardie Gypsum, Inc. #31	N $\frac{1}{2}$ NW $\frac{1}{4}$ NE $\frac{1}{4}$ Section 18 T41N-R12W	354496	09-02-2000	11-15-2000	Bk. 3621 Pg. 813,14
James Hardie Gypsum, Inc. #32	S $\frac{1}{2}$ NW $\frac{1}{4}$ NE $\frac{1}{4}$ Section 18, T41N-R12W	354497	09-02-2000	11-15-2000	Bk. 3621 Pg. 815,16
James Hardie Gypsum, Inc. #33	N $\frac{1}{2}$ SW $\frac{1}{4}$ NE $\frac{1}{4}$ Section 18, T41N-R12W	354498	09-02-2000	11-15-2000	Bk. 3621 Pg. 817, 18
James Hardie Gypsum, Inc. #34	S $\frac{1}{2}$ SW $\frac{1}{4}$ NE $\frac{1}{4}$ Section 18, T41N-R12W	354499	09-02-2000	11-15-2000	Bk. 3621 Pg. 819,20
James Hardie Gypsum, Inc. #35	N $\frac{1}{2}$ NE $\frac{1}{4}$ SE $\frac{1}{4}$ Section 18, T41N-R12W	354500	09-02-2000	11-15-2000	Bk. 3621 Pg. 821,22

PHOENIX, ARIZONA

2010 JUL -6 P 1:10

RECEIVED  
BUREAU OF LAND MANAGEMENT  
OFFICE

Claim Name	Lands Affected	BLM AMC No.	Location Date	Recording Date	Book Page
James Hardie Gypsum, Inc. #36	S½NE¼SE¼ Section 18, T41N-R12W	354501	09-02-2000	11-15-2000	Bk. 3621 Pg. 823,25
James Hardie Gypsum, Inc. #37	N¼SE¼SE¼ Section 18, T41N-R12W	354502	09-02-2000	11-15-2000	Bk. 3621 Pg. 825,25
James Hardie Gypsum, Inc. #38	S¼SE¼SE¼ Section 18, T41N-R12W	354503	09-02-2000	11-15-2000	Bk. 3621 Pg. 827,25
James Hardie Gypsum, Inc. #39	N¼NW¼SE¼ Section 18, T41N-R12W	354504	09-02-2000	11-15-2000	Bk. 3621 Pg. 829,30
James Hardie Gypsum, Inc. #40	S¼NW¼SE¼ Section 18, T41N-R12W	354505	09-02-2000	11-15-2000	Bk. 3621 Pg. 831,32
James Hardie Gypsum, Inc. #41	N¼SW¼SE¼ Section 18, T41N-R12W	354506	09-02-2000	11-15-2000	Bk. 3621 Pg. 833,34
James Hardie Gypsum, Inc. #42	S¼SW¼SE¼ Section 18, T41N-R12W	354507	09-02-2000	11-15-2000	Bk. 3621 Pg. 835,36
James Hardie Gypsum, Inc. #43	N¼NE¼SW¼ Section 18, T41N-R12W	354508	09-02-2000	11-15-2000	Bk. 3621 Pg. 837,38
James Hardie Gypsum, Inc. #44	S¼NE¼SW¼ Section 18, T41N-R12W	354509	09-02-2000	11-15-2000	Bk. 3621 Pg. 839, 40
James Hardie Gypsum, Inc. #45	N¼SE¼SW¼ Section 18, T41N-R12W	354510	09-02-2000	11-15-2000	Bk. 3621 Pg. 841,42
James Hardie Gypsum, Inc. #46	S¼SE¼SW¼ Section 18, T41N-R12W	354511	09-02-2000	11-15-2000	Bk. 3621 Pg. 843,44
James Hardie Gypsum, Inc. #47	N¼NW¼SW¼ Section 18, T41N-R12W	354512	09-02-2000	11-15-2000	Bk. 3621 Pg. 845,46
James Hardie Gypsum, Inc. #48	S¼NW¼SW¼ Section 18, T41N-R12W	354513	09-02-2000	11-15-2000	Bk. 3621 Pg. 847,48
James Hardie Gypsum, Inc. #49	N¼SW¼SW¼ Section 18, T41N-R12W	354514	09-02-2000	11-15-2000	Bk. 3621 Pg. 849,50
James Hardie Gypsum, Inc. #50	S¼SW¼SW¼ Section 18, 41N-R12W	354515	09-02-2000	11-15-2000	Bk. 3621 Pg. 851,52
James Hardie Gypsum, Inc. #51	N¼NE¼NW¼ Section 18, T41N-R12W	354516	09-02-2000	11-15-2000	Bk. 3621 Pg. 853, 54
James Hardie Gypsum, Inc. #52	S¼NE¼NW¼ Section 18, T41N-R12W	354517	09-02-2000	11-15-2000	Bk. 3621 Pg. 855,56
James Hardie Gypsum, Inc. #53	N¼SE¼NW¼ Section 18, T41N-R12W	354518	09-02-2000	11-15-2000	Bk. 3621 Pg. 857,58
James Hardie Gypsum, Inc. #54	S¼SE¼NW¼ Section 18, T41N-R12W	354519	09-02-2000	11-15-2000	Bk. 3621 Pg. 859,60

PHOENIX ARIZONA

2008 JUL -6 P 1:10

RECEIVED  
STATE OFFICE

Claim Name	Lands Affected	BLM AMC No.	Location Date	Recording Date	Book Page
James Hardie Gypsum, Inc. #55	N $\frac{1}{2}$ NW $\frac{1}{4}$ NW $\frac{1}{4}$ Section 18, T41N-R12W	354520	09-02-2000	11-15-2000	Bk. 3621 Pg. 861,62
James Hardie Gypsum, Inc. #56	S $\frac{1}{2}$ NW $\frac{1}{4}$ NW $\frac{1}{4}$ Section 18, T41N-R12W	354521	09-02-2000	11-15-2000	Bk. 3621 Pg. 863,64
James Hardie Gypsum, Inc. #57	N $\frac{1}{2}$ SW $\frac{1}{4}$ NW $\frac{1}{4}$ Section 18, T41N-R12W	354522	09-02-2000	11-15-2000	Bk. 3621 Pg. 865,66
James Hardie Gypsum, Inc. #58	S $\frac{1}{2}$ SW $\frac{1}{4}$ NW $\frac{1}{4}$ Section 18, T41N-R12W	354523	09-02-2000	11-15-2000	Bk. 3621 Pg. 867,68
James Hardie Gypsum, Inc. #59	N $\frac{1}{2}$ NE $\frac{1}{4}$ NE $\frac{1}{4}$ Section 13, T41N-R13W	354524	09-02-2000	11-15-2000	Bk. 3621 Pg. 869,70
James Hardie Gypsum, Inc. #60	S $\frac{1}{2}$ NE $\frac{1}{4}$ NE $\frac{1}{4}$ Section 13, T41N-R13W	354525	09-02-2000	11-15-2000	Bk. 3621 Pg. 871,72
James Hardie Gypsum, Inc. #61	N $\frac{1}{2}$ SE $\frac{1}{4}$ NE $\frac{1}{4}$ Section 13, T41N-R13W	354526	09-02-2000	11-15-2000	Bk. 3621 Pg. 873,74
James Hardie Gypsum, Inc. #62	S $\frac{1}{2}$ SE $\frac{1}{4}$ NE $\frac{1}{4}$ Section 13 T41N-R13W	354527	09-02-2000	11-15-2000	Bk. 3621 Pg. 875,76
James Hardie Gypsum, Inc. #63	N $\frac{1}{2}$ NW $\frac{1}{4}$ NE $\frac{1}{4}$ Section 13, T41N-R13W	354528	09-02-2000	11-15-2000	Bk. 3621 Pg. 877,78
James Hardie Gypsum, Inc. #64	S $\frac{1}{2}$ NW $\frac{1}{4}$ NE $\frac{1}{4}$ Section 13, T41N-R13W	354529	09-02-2000	11-15-2000	Bk. 3621 Pg. 879, 80
James Hardie Gypsum, Inc. #65	N $\frac{1}{2}$ SW $\frac{1}{4}$ NE $\frac{1}{4}$ Section 13, T41N-R13W	354530	09-02-2000	11-15-2000	Bk. 3621 Pg. 881,82
James Hardie Gypsum, Inc. #66	S $\frac{1}{2}$ SW $\frac{1}{4}$ NE $\frac{1}{4}$ Section 13, T41N-R13W	354531	09-02-2000	11-15-2000	Bk. 3621 Pg. 883,84
James Hardie Gypsum, Inc. #67	N $\frac{1}{2}$ NE $\frac{1}{4}$ SE $\frac{1}{4}$ Section 13, T41N-R13W	354532	09-02-2000	11-15-2000	Bk. 3621 Pg. 885,86
James Hardie Gypsum, Inc. #68	S $\frac{1}{2}$ NE $\frac{1}{4}$ SE $\frac{1}{4}$ Section 13, T41N-R13W	354533	09-02-2000	11-15-2000	Bk. 3621 Pg. 887, 88
James Hardie Gypsum, Inc. #69	N $\frac{1}{2}$ SE $\frac{1}{4}$ SE $\frac{1}{4}$ Section 13, T41N-R13W	354534	09-02-2000	11-15-2000	Bk. 3621 Pg. 889,90
James Hardie Gypsum, Inc. #70	S $\frac{1}{2}$ SE $\frac{1}{4}$ SE $\frac{1}{4}$ Section 13, T41N-R13W	354535	09-02-2000	11-15-2000	Bk. 3621 Pg. 891,92
James Hardie Gypsum, Inc. #71	N $\frac{1}{2}$ NW $\frac{1}{4}$ SE $\frac{1}{4}$ Section 13, T41N-R13W	354536	09-02-2000	11-15-2000	Bk. 3621 Pg. 893,94
James Hardie Gypsum, Inc. #72	S $\frac{1}{2}$ NW $\frac{1}{4}$ SE $\frac{1}{4}$ Section 13, T41N-R13W	354537	09-02-2000	11-15-2000	Bk. 3621 Pg. 895,96
James Hardie Gypsum, Inc. #73	N $\frac{1}{2}$ SW $\frac{1}{4}$ SE $\frac{1}{4}$ Section 13, T41N-R13W	354538	09-02-2000	11-15-2000	Bk. 3621 Pg. 897,98

PHOENIX, ARIZONA

2018 JUL -6 P 1:11

RECEIVED  
BLM  
PHOENIX DISTRICT OFFICE

Claim Name	Lands Affected	BLM AMC No.	Location Date	Recording Date	Book Page
James Hardie Gypsum, Inc. #74	S½SW¼SE¼ Section 13, T41N-R12W	354539	09-02-2000	11-15-2000	Bk. 3621 Pg. 899,900
James Hardie Gypsum, Inc. #75	N½NE¼NE¼ Section 19, T41N-R12W	354540	09-02-2000	11-15-2000	Bk. 3621 Pg. 901,02
James Hardie Gypsum, Inc. #76	S½NE¼NE¼ Section 19, T41N-R12W	354541	09-02-2000	11-15-2000	Bk. 3621 Pg. 903,04
James Hardie Gypsum, Inc. #77 (AMENDED 06-25-2001)	N½SE¼NE¼ Section 19, T41N-R12W	354542	09-02-2000	11-15-2000	Bk. 3621 Pg. 905,06
James Hardie Gypsum, Inc. #78	S½SE¼NE¼ Section 19, T41N-R12W	354543	09-02-2000	11-15-2000	Bk. 3621 Pg. 907,08
James Hardie Gypsum, Inc. #79 (AMENDED 12-21-2001)	N½NW¼NE¼ Section 19, T41N-R12W	354544	09-02-2000	11-15-2000	Bk. 3621 Pg. 909,10
James Hardie Gypsum, Inc. #80	S½NW¼NE¼ Section 19, T41N-R12W	354545	09-02-2000	11-15-2000	Bk. 3621 Pg. 911,12
James Hardie Gypsum, Inc. #81	N½SW¼NE¼ Section 19, T41N-R12W	354546	09-02-2000	11-15-2000	Bk. 3621 Pg. 913,14
James Hardie Gypsum, Inc. #82	S½SW¼NE¼ Section 19, T41N-R12W	354547	09-02-2000	11-15-2000	Bk. 3621 Pg. 915,16
James Hardie Gypsum, Inc. #83	N½NE¼NW¼ Section 19, T41N-R12W	354548	09-02-2000	11-15-2000	Bk. 3621 Pg. 917,18
James Hardie Gypsum, Inc. #84	S½NE¼NW¼ Section 19, T41N-R12W	354549	09-02-2000	11-15-2000	Bk. 3621 Pg. 919,20
James Hardie Gypsum, Inc. #85	N½SE¼NW¼ Section 19, T41N-R12W	354550	09-02-2000	11-15-2000	Bk. 3621 Pg. 921,22
James Hardie Gypsum, Inc. #86	S½SE¼NW¼ Section 19, T41N-R12W	354551	09-02-2000	11-15-2000	Bk. 3621 Pg. 923,24
James Hardie Gypsum, Inc. #87	N½NW¼NW¼ Section 19, T41N-R12W	354552	09-02-2000	11-15-2000	Bk. 3621 Pg. 925,26
James Hardie Gypsum, Inc. #88	S½NW¼NW¼ Section 19, T41N-R12W	354553	09-02-2000	11-15-2000	Bk. 3621 Pg. 927,28
James Hardie Gypsum, Inc. #89	N½SW¼NW¼ Section 19, T41N-R12W	354554	09-02-2000	11-15-2000	Bk. 3621 Pg. 929,30
James Hardie Gypsum, Inc. #90	S½SW¼NW¼ Section 19, T41N-R12W	354555	09-02-2000	11-15-2000	Bk. 3621 Pg. 931,32

PHOENIX, ARIZONA

2018 JUL - 6 P 1:11

RECEIVED  
PHOENIX OFFICE

Claim Name	Lands Affected	BLM AMC No.	Location Date	Recording Date	Book Page
James Hardie Gypsum, Inc. #91	N $\frac{1}{2}$ N $\frac{1}{2}$ E $\frac{1}{2}$ N $\frac{1}{2}$ Section 24, T41N-R13W	354556	09-02-2000	11-15-2000	Bk. 3621 Pg. 933,34
James Hardie Gypsum, Inc. #92	S $\frac{1}{2}$ N $\frac{1}{2}$ E $\frac{1}{2}$ N $\frac{1}{2}$ Section 24, T41N-R13W	354557	09-02-2000	11-15-2000	Bk. 3621 Pg. 935,36
James Hardie Gypsum, Inc. #93	N $\frac{1}{2}$ S $\frac{1}{2}$ E $\frac{1}{2}$ N $\frac{1}{2}$ Section 24, T41N-R13W	354558	09-02-2000	11-15-2000	Bk. 3621 Pg. 937,38
James Hardie Gypsum, Inc. #94	S $\frac{1}{2}$ S $\frac{1}{2}$ E $\frac{1}{2}$ N $\frac{1}{2}$ Section 24, T41N-R13W	354559	09-02-2000	11-15-2000	Bk. 3621 Pg. 939,40
James Hardie Gypsum, Inc. #95	N $\frac{1}{2}$ N $\frac{1}{2}$ W $\frac{1}{2}$ N $\frac{1}{2}$ Section 24, T41N-R13W	354560	09-02-2000	11-15-2000	Bk. 3621 Pg. 941,42
James Hardie Gypsum, Inc. #96	S $\frac{1}{2}$ N $\frac{1}{2}$ W $\frac{1}{2}$ N $\frac{1}{2}$ Section 24, T41N-R13W	354561	09-02-2000	11-15-2000	Bk. 3621 Pg. 943,44
James Hardie Gypsum, Inc. #97	N $\frac{1}{2}$ S $\frac{1}{2}$ W $\frac{1}{2}$ N $\frac{1}{2}$ Section 24, T41N-R13W	354562	09-02-2000	11-15-2000	Bk. 3621 Pg. 945,46
James Hardie Gypsum, Inc. #98	S $\frac{1}{2}$ S $\frac{1}{2}$ W $\frac{1}{2}$ N $\frac{1}{2}$ Section 24, T41N-R13W	354563	09-02-2000	11-15-2000	Bk. 3621 Pg. 947,48
James Hardie Gypsum, Inc. #99	N $\frac{1}{2}$ N $\frac{1}{2}$ E $\frac{1}{2}$ S $\frac{1}{2}$ Section 19, T41N-R12W	354564	09-02-2000	11-15-2000	Bk. 3621 Pg. 949,50
James Hardie Gypsum, Inc. #100	S $\frac{1}{2}$ N $\frac{1}{2}$ E $\frac{1}{2}$ S $\frac{1}{2}$ Section 19, T41N-R12W	354565	09-02-2000	11-15-2000	Bk. 3621 Pg. 951,52
James Hardie Gypsum, Inc. #101	N $\frac{1}{2}$ S $\frac{1}{2}$ E $\frac{1}{2}$ S $\frac{1}{2}$ Section 19, T41N-R12W	354566	09-02-2000	11-15-2000	Bk. 3621 Pg. 953,54
James Hardie Gypsum, Inc. #102	S $\frac{1}{2}$ S $\frac{1}{2}$ E $\frac{1}{2}$ S $\frac{1}{2}$ Section 19, T41N-R12W	354567	09-02-2000	11-15-2000	Bk. 3621 Pg. 955,56
James Hardie Gypsum, Inc. #103	N $\frac{1}{2}$ N $\frac{1}{2}$ W $\frac{1}{2}$ S $\frac{1}{2}$ Section 19, T41N-R12W	354568	09-02-2000	11-15-2000	Bk. 3621 Pg. 957,58
James Hardie Gypsum, Inc. #104	S $\frac{1}{2}$ N $\frac{1}{2}$ W $\frac{1}{2}$ S $\frac{1}{2}$ Section 19, T41N-R12W	354569	09-02-2000	11-15-2000	Bk. 3621 Pg. 959,60
James Hardie Gypsum, Inc. #105	N $\frac{1}{2}$ S $\frac{1}{2}$ W $\frac{1}{2}$ S $\frac{1}{2}$ Section 19, T41N-R12W	354570	09-02-2000	11-15-2000	Bk. 3621 Pg. 961,62
James Hardie Gypsum, Inc. #106	S $\frac{1}{2}$ S $\frac{1}{2}$ W $\frac{1}{2}$ S $\frac{1}{2}$ Section 19, T41N-R12W	354571	09-02-2000	11-15-2000	Bk. 3621 Pg. 963,64
James Hardie Gypsum, Inc. #107	N $\frac{1}{2}$ N $\frac{1}{2}$ E $\frac{1}{2}$ S $\frac{1}{2}$ W $\frac{1}{2}$ Section 19, T41N-R12W	354572	09-02-2000	11-15-2000	Bk. 3621 Pg. 965,66
James Hardie Gypsum, Inc. #108	S $\frac{1}{2}$ N $\frac{1}{2}$ E $\frac{1}{2}$ S $\frac{1}{2}$ W $\frac{1}{2}$ Section 19, T41N-R12W	354573	09-02-2000	11-15-2000	Bk. 3621 Pg. 967,68
James Hardie Gypsum, Inc. #109	N $\frac{1}{2}$ S $\frac{1}{2}$ E $\frac{1}{2}$ S $\frac{1}{2}$ W $\frac{1}{2}$ Section 19, T41N-R12W	354574	09-02-2000	11-15-2000	Bk. 3621 Pg. 969,70

PHOENIX, ARIZONA

2018 JUL - 6 P 1:11

BLM RECEIVED  
PHOENIX OFFICE

Claim Name	Lands Affected	BLM AMC No.	Location Date	Recording Date	Book Page
James Hardie Gypsum, Inc. #110	S½SE¼SW¼ Section 19, T41N-R12W	354575	09-02-2000	11-15-2000	Bk. 3621
James Hardie Gypsum, Inc. #111	N¼NW¼SW¼ Section 19, T41N-R12W	354576	09-02-2000	11-15-2000	Pg. 971,72 Bk. 3621
James Hardie Gypsum, Inc. #112	S½NW¼SW¼ Section 19, T41N-R12W	354577	09-02-2000	11-15-2000	Pg. 973,74 Bk. 3621
James Hardie Gypsum, Inc. #113	N¼SW¼SW¼ Section 19, T41N-R12W	354578	09-02-2000	11-15-2000	Pg. 975,76 Bk. 3621
James Hardie Gypsum, Inc. #114	S¼SW¼SW¼ Section 19, T41N-R12W	354579	09-02-2000	11-15-2000	Pg. 977,78 Bk. 3621
James Hardie Gypsum, Inc. #115	N¼NE¼SE¼ Section 24, T41N-R13W	354580	09-02-2000	11-15-2000	Pg. 979,80 Bk. 3621
James Hardie Gypsum, Inc. #116	S¼NE¼SE¼ Section 24, T41N-R13W	354581	09-02-2000	11-15-2000	Pg. 981,82 Bk. 3621
James Hardie Gypsum, Inc. #117	N¼SE¼SE¼ Section 24, T41N-R13W	354582	09-02-2000	11-15-2000	Pg. 983,84 Bk. 3621
James Hardie Gypsum, Inc. #118	S¼SE¼SE¼ Section 24, T41N-R13W	354583	09-02-2000	11-15-2000	Pg. 985,86 Bk. 3621
James Hardie Gypsum, Inc. #119	N¼NW¼SE¼ Section 24, T41N-R13W	354584	09-02-2000	11-15-2000	Pg. 987,88 Bk. 3621
James Hardie Gypsum, Inc. #120	S¼NW¼SE¼ Section 24, T41N-R13W	354585	09-02-2000	11-15-2000	Pg. 989,90 Bk. 3621
James Hardie Gypsum, Inc. #121	N¼SW¼SE¼ Section 24, T41N-R13W	354586	09-02-2000	11-15-2000	Pg. 991,92 Bk. 3621
James Hardie Gypsum, Inc. #122	S¼SW¼SE¼ Section 24, T41N-R13W	354587	09-02-2000	11-15-2000	Pg. 993,94 Bk. 3621
James Hardie Gypsum, Inc. #123	N¼NE¼NE¼ Section 25, T41N-R13W	354588	09-03-2000	11-15-2000	Pg. 995,96 Bk. 3621
James Hardie Gypsum, Inc. #124	S¼NE¼NE¼ Section 25, T41N-R13W	354589	09-03-2000	11-15-2000	Pg. 997,98 Bk. 3621
James Hardie Gypsum, Inc. #125	N¼SE¼NE¼ Section 25, T41N-R13W	354590	09-03-2000	11-15-2000	Pg. 999,1000 Bk. 3622
James Hardie Gypsum, Inc. #126	S¼SE¼NE¼ Section 25, T41N-R13W	354591	09-03-2000	11-15-2000	Pg. 1, 2 Bk. 3622
James Hardie Gypsum, Inc. #127	N¼NW¼NE¼ Section 25, T41N-R13W	354592	09-03-2000	11-15-2000	Pg. 3 Bk. 3622
James Hardie Gypsum, Inc. #128	S¼NW¼NE¼ Section 25, T41N-R13W	354593	09-03-2000	11-15-2000	Pg. 4 Bk. 3622

PHOENIX, ARIZONA

2018 JUL -6 P 1:11

RECEIVED  
PHOENIX OFFICE

Claim Name	Lands Affected	BLM AMC No.	Location Date	Recording Date	Book Page
James Hardie Gypsum, Inc. #129	N $\frac{1}{2}$ SW $\frac{1}{4}$ NE $\frac{1}{4}$ Section 25, T41N-R13W	354594	09-03-2000	11-15-2000	Bk. 3622 Pg. 9,10
James Hardie Gypsum, Inc. #130	S $\frac{1}{2}$ SW $\frac{1}{4}$ NE $\frac{1}{4}$ Section 25, T41N-R13W	354595	09-03-2000	11-15-2000	Bk. 3622 Pg. 11,12
James Hardie Gypsum, Inc. #131	N $\frac{1}{2}$ NE $\frac{1}{4}$ NW $\frac{1}{4}$ Section 25, T41N-R13W	354596	09-03-2000	11-15-2000	Bk. 3622 Pg. 13,14
James Hardie Gypsum, Inc. #132	S $\frac{1}{2}$ NE $\frac{1}{4}$ NW $\frac{1}{4}$ Section 25, T41N-R13W	354597	09-03-2000	11-15-2000	Bk. 3622 Pg. 15,16
James Hardie Gypsum, Inc. #133	N $\frac{1}{2}$ SE $\frac{1}{4}$ NW $\frac{1}{4}$ Section 25, T41N-R13W	354598	09-03-2000	11-15-2000	Bk. 3622 Pg. 17,18
James Hardie Gypsum, Inc. #134	S $\frac{1}{2}$ SE $\frac{1}{4}$ NW $\frac{1}{4}$ Section 25, T41N-R13W	354599	09-03-2000	11-15-2000	Bk. 3622 Pg. 19,20
James Hardie Gypsum, Inc. #135	N $\frac{1}{2}$ NW $\frac{1}{4}$ NW $\frac{1}{4}$ Section 25, T41N-R13W	354600	09-03-2000	11-15-2000	Bk. 3622 Pg. 21,22
James Hardie Gypsum, Inc. #136	S $\frac{1}{2}$ NW $\frac{1}{4}$ NW $\frac{1}{4}$ Section 25, T41N-R13W	354601	09-03-2000	11-15-2000	Bk. 3622 Pg. 23,24
James Hardie Gypsum, Inc. #137	N $\frac{1}{2}$ SW $\frac{1}{4}$ NW $\frac{1}{4}$ Section 25, T41N-R13W	354602	09-03-2000	11-15-2000	Bk. 3622 Pg. 25,26
James Hardie Gypsum, Inc. #138	S $\frac{1}{2}$ SW $\frac{1}{4}$ NW $\frac{1}{4}$ Section 25, T41N-R13W	354603	09-03-2000	11-15-2000	Bk. 3622 Pg. 27,28
James Hardie Gypsum, Inc. #139	N $\frac{1}{2}$ NE $\frac{1}{4}$ SW $\frac{1}{4}$ Section 25, T41N-R13W	354604	09-03-2000	11-15-2000	Bk. 3622 Pg. 29,30
James Hardie Gypsum, Inc. #140	S $\frac{1}{2}$ NE $\frac{1}{4}$ SW $\frac{1}{4}$ Section 25, T41N-R13W	354605	09-03-2000	11-15-2000	Bk. 3622 Pg. 31,32
James Hardie Gypsum, Inc. #141	N $\frac{1}{2}$ SE $\frac{1}{4}$ SW $\frac{1}{4}$ Section 25, T41N-R13W	354606	09-03-2000	11-15-2000	Bk. 3622 Pg. 33,34
James Hardie Gypsum, Inc. #142	S $\frac{1}{2}$ SE $\frac{1}{4}$ SW $\frac{1}{4}$ Section 25, T41N-R13W	354607	09-03-2000	11-15-2000	Bk. 3622 Pg. 35,36
James Hardie Gypsum, Inc. #143	N $\frac{1}{2}$ NE $\frac{1}{4}$ SW $\frac{1}{4}$ Section 25, T41N-R13W	354608	09-03-2000	11-15-2000	Bk. 3622 Pg. 37,38
James Hardie Gypsum, Inc. #144	S $\frac{1}{2}$ NE $\frac{1}{4}$ SW $\frac{1}{4}$ Section 25, T41N-R13W	354609	09-03-2000	11-15-2000	Bk. 3622 Pg. 39,40
James Hardie Gypsum, Inc. #145	N $\frac{1}{2}$ SW $\frac{1}{4}$ SW $\frac{1}{4}$ Section 25, T41N-R13W	354610	09-03-2000	11-15-2000	Bk. 3622 Pg. 41,42
James Hardie Gypsum, Inc. #146	S $\frac{1}{2}$ SW $\frac{1}{4}$ SW $\frac{1}{4}$ Section 25, T41N-R13W	354611	09-03-2000	11-15-2000	Bk. 3622 Pg. 43,44
James Hardie Gypsum, Inc. #147	N $\frac{1}{2}$ NE $\frac{1}{4}$ SW $\frac{1}{4}$ Section 20, T41N-R12W	354612	09-02-2000	11-15-2000	Bk. 3622 Pg. 45,46

PHOENIX ARIZONA

2018 JUL - 6 P 1:11

BLM AZ RECEIVED  
STAFF OFFICE



Claim Name	Lands Affected	BLM AMC No.	Location Date	Recording Date	Book Page
James Hardie Gypsum, Inc. #148	S½NE¼SW¼ Section 20, T41N-R12W	354613	09-02-2000	11-15-2000	Bk. 3622 Pg. 47,48
James Hardie Gypsum, Inc. #149	N¼SE¼SW¼ Section 20, T41N-R12W	354614	09-02-2000	11-15-2000	Bk. 3622 Pg. 49,50
James Hardie Gypsum, Inc. #150	S¼SE¼SW¼ Section 20, T41N-R12W	354615	09-02-2000	11-15-2000	Bk. 3622 Pg. 51,52
James Hardie Gypsum, Inc. #151	N¼NW¼SW¼ Section 20, T41N-R12W	354616	09-02-2000	11-15-2000	Bk. 3622 Pg. 53,54
James Hardie Gypsum, Inc. #152	S¼NW¼SW¼ Section 20, T41N-R12W	354617	09-02-2000	11-15-2000	Bk. 3622 Pg. 55,56
James Hardie Gypsum, Inc. #153	N¼SW¼SW¼ Section 20, T41N-R12W	354618	09-02-2000	11-15-2000	Bk. 3622 Pg. 57,58
James Hardie Gypsum, Inc. #154	S¼SW¼SW¼ Section 20, T41N-R12W	354619	09-02-2000	11-15-2000	Bk. 3622 Pg. 59,60
James Hardie Gypsum, Inc. #155	N¼NW¼NW¼ Section 29, T41N-R12W	354620	09-03-2000	11-15-2000	Bk. 3622 Pg. 61,62
James Hardie Gypsum, Inc. #156	S¼NW¼NW¼ Section 29, T41N-R12W	354621	09-03-2000	11-15-2000	Bk. 3622 Pg. 63,64
James Hardie Gypsum, Inc. #157	N¼SW¼NW¼ Section 29, T41N-R12W	354622	09-03-2000	11-15-2000	Bk. 3622 Pg. 65,66
James Hardie Gypsum, Inc. #158	S¼SW¼NW¼ Section 29, T41N-R12W	354623	09-03-2000	11-15-2000	Bk. 3622 Pg. 67,68
James Hardie Gypsum, Inc. #159	N¼NE¼NE¼ Section 30, T41N-R12W	354624	09-03-2000	11-15-2000	Bk. 3622 Pg. 69,70
James Hardie Gypsum, Inc. #160	S¼NE¼NE¼ Section 30, T41N-R12W	354625	09-03-2000	11-15-2000	Bk. 3622 Pg. 71,72
James Hardie Gypsum, Inc. #161	N¼SE¼NE¼ Section 30, T41N-R12W	354626	09-03-2000	11-15-2000	Bk. 3622 Pg. 73,74
James Hardie Gypsum, Inc. #162	S¼SE¼NE¼ Section 30, T41N-R12W	354627	09-03-2000	11-15-2000	Bk. 3622 Pg. 75,76
James Hardie Gypsum, Inc. #163	N¼NW¼NE¼ Section 30, T41N-R12W	354628	09-03-2000	11-15-2000	Bk. 3622 Pg. 77,78
James Hardie Gypsum, Inc. #164	S¼NW¼NE¼ Section 30, T41N-R12W	354629	09-03-2000	11-15-2000	Bk. 3622 Pg. 79,80
James Hardie Gypsum, Inc. #165	N¼SW¼NE¼ Section 30, T41N-R12W	354630	09-03-2000	11-15-2000	Bk. 3622 Pg. 81,82
James Hardie Gypsum, Inc. #166	S¼SW¼NE¼ Section 30, T41N-R12W	354631	09-03-2000	11-15-2000	Bk. 3622 Pg. 83,84

PHOENIX ARIZONA

2010 JUL - 6 P 1:11

RECEIVED  
BLM  
PHOENIX ARIZONA  
OFFICE

Citizen Name	Land Affected	BLM AMC No.	Local Date	Recording Date	Book Page
James Hardie Gypsum, Inc. #167	N 1/4 NE 1/4 SE 1/4 Section 30, T41N-R12W	354632 7	09-03-2000	11-15-2000	Bk. 3622 Pg. 85, 86
James Hardie Gypsum, Inc. #168	S 1/4 NE 1/4 SE 1/4 Section 30, T41N-R12W	354633	09-03-2000	11-15-2000	Bk. 3622 Pg. 87, 88
James Hardie Gypsum, Inc. #169	N 1/4 SE 1/4 SE 1/4 Section 30, T41N-R12W	354634	09-03-2000	11-15-2000	Bk. 3622 Pg. 89, 90
James Hardie Gypsum, Inc. #170	S 1/4 SE 1/4 SE 1/4 Section 30, T41N-R12W	354635	09-03-2000	11-15-2000	Bk. 3622 Pg. 91, 92
James Hardie Gypsum, Inc. #171	N 1/4 NW 1/4 SE 1/4 Section 30, T41N-R12W	354636	09-03-2000	11-15-2000	Bk. 3622 Pg. 93, 94
James Hardie Gypsum, Inc. #172	S 1/4 NW 1/4 SE 1/4 Section 30, T41N-R12W	354637	09-03-2000	11-15-2000	Bk. 3622 Pg. 95, 96
James Hardie Gypsum, Inc. #173	N 1/4 SW 1/4 SE 1/4 Section 30, T41N-R12W	354638	09-03-2000	11-15-2000	Bk. 3622 Pg. 97, 98
James Hardie Gypsum, Inc. #174	S 1/4 SW 1/4 SE 1/4 Section 30, T41N-R12W	354639	09-03-2000	11-15-2000	Bk. 3622 Pg. 99, 100
James Hardie Gypsum, Inc. #175	N 1/4 NE 1/4 NW 1/4 Section 30, T41N-R12W	354640	09-03-2000	11-15-2000	Bk. 3622 Pg. 101, 102
James Hardie Gypsum, Inc. #176	S 1/4 NE 1/4 NW 1/4 Section 30, T41N-R12W	354641	09-03-2000	11-15-2000	Bk. 3622 Pg. 103, 104
James Hardie Gypsum, Inc. #177	N 1/4 SE 1/4 NW 1/4 Section 30, T41N-R12W	354642	09-03-2000	11-15-2000	Bk. 3622 Pg. 105, 106
James Hardie Gypsum, Inc. #178	S 1/4 SE 1/4 NW 1/4 Section 30, T41N-R12W	354643	09-03-2000	11-15-2000	Bk. 3622 Pg. 107, 108
James Hardie Gypsum, Inc. #179	N 1/4 NW 1/4 NW 1/4 Section 31, T41N-R12W	354644	09-05-2000	11/15/2000	Bk. 3622 Pg. 109, 110
James Hardie Gypsum, Inc. #180	S 1/4 NW 1/4 NW 1/4 Section 31, T41N-R12W	354645	09-05-2000	11-15-2000	Bk. 3622 Pg. 111, 112
James Hardie Gypsum, Inc. #205	N 1/2 SW 1/4 NW 1/4 Section 25, T41N-R12W	354670	09-04-2000	11-15-2000	Bk. 3622 Pg. 161, 162
James Hardie Gypsum, Inc. #206	S 1/4 NW 1/4 NW 1/4 Section 25, T41N-R12W	354671	09-04-2000	11-15-2000	Bk. 3622 Pg. 163, 164
James Hardie Gypsum, Inc. #207	N 1/4 NW 1/4 NW 1/4 Section 25, T41N-R12W	354672	09-04-2000	11-15-2000	Bk. 3622 Pg. 165, 166

2010 JUL -6 P 1:11  
 PHOENIX, ARIZONA

RECEIVED  
 BLM  
 ARIZONA  
 TARRANT  
 OFFICE

Claim Name	Land Aft	BLM AMC No.	Locat Date	Recording Date	Book Page
James Hardie Gypsum, Inc. #208	N ½ NE ¼ NE ¼ Section 26, T41N-R12W	354673	09-04-2000	11-15-2000	Bk. 3622 Pg. 167, 168
James Hardie Gypsum Inc. #209	S ½ NE ¼ NE ¼ Section 25, T41N-R12W	354674	09-04-2000	11-15-2000	Bk. 3622 Pg. 169, 170
James Hardie Gypsum, Inc. #210	N ½ SE ¼ NE ¼ Section 26, T41N-R12W	354675	09-04-2000	11-15-2000	Bk. 3622 Pg. 171, 172
James Hardie Gypsum, Inc. #211	S ½ SE ¼ NE ¼ Section 26, T41N-R12W	354676	09-04-2000	11-15-2000	Bk. 3622 Pg. 173, 174
James Hardie Gypsum, Inc. #212	S ½ SW ¼ NE ¼ Section 26, T41N-R12W	354677	09-04-2000	11-15-2000	Bk. 3622 Pg. 175, 176
James Hardie Gypsum, Inc. #213	N ½ SW ¼ NE ¼ Section 26, T41N-R12W	354678	09-04-2000	11-15-2000	Bk. 3622 Pg. 177, 178
James Hardie Gypsum, Inc. #214	S ½ NW ¼ NE ¼ Section 26, T41N-R12W	354679	09-04-2000	11-15-2000	Bk. 3622 Pg. 179, 180
James Hardie Gypsum, Inc. #215	N ½ NW ¼ NE ¼ Section 26, T41N-R12W	354680	09-04-2000	11-15-2000	Bk. 3622 Pg. 181, 182
James Hardie Gypsum, Inc. #216	N ½ NE ¼ SE ¼ Section 26, T41N-R12W	354681	09-04-2000	11-15-2000	Bk. 3622 Pg. 183, 184
James Hardie Gypsum, Inc. #217	S ½ NE ¼ SE ¼ Section 26, T41N-R12W	354682	09-04-2000	11-15-2000	Bk. 3622 Pg. 185, 186
James Hardie Gypsum, Inc. #218	N ½ SE ¼ SE ¼ Section 26, T41N-R12W	354683	09-04-2000	11-15-2000	Bk. 3622 Pg. 187, 188
James Hardie Gypsum, Inc. #219	S ½ SE ¼ SE ¼ Section 26, T41N-R12W	354684	09-04-2000	11-15-2000	Bk. 3622 Pg. 189, 190
James Hardie Gypsum, Inc. #220	S ½ SW ¼ SE ¼ Section 26, T41N-R12W	354685	09-04-2000	11-15-2000	Bk. 3622 Pg. 191, 192
James Hardie Gypsum, Inc. #221	N ½ SW ¼ SE ¼ Section 26, T41N-R12W	354686	09-04-2000	11-15-2000	Bk. 3622 Pg. 193, 194
James Hardie Gypsum, Inc. #222	S ½ NW ¼ SE ¼ Section 26, T41N-R12W	354687	09-04-2000	11-15-2000	Bk. 3622 Pg. 195, 196
James Hardie Gypsum, Inc. #223	N ½ NW ¼ SE ¼ Section 26, T41N-R12W	354688	09-04-2000	11-15-2000	Bk. 3622 Pg. 197, 198
James Hardie Gypsum Inc. #224	N ½ NE ¼ NW ¼ Section 2, T40N-R12W	354689	09-04-2000	11-15-2000	Bk. 3622 Pg. 199, 200

2018 JUL -6 P 1:11  
 PHOENIX, ARIZONA

DEPT OF REVENUE  
 RECEIVERS  
 STATE OF ARIZONA

Claim Name	Land Affected	BLM AMC No.	Locatio Date	Recording Date	Book Page
James Hardie Gypsum, Inc. #225	S 1/4 NE 1/4 NW 1/4 Section 2, T40N-R12W	354691	09-04-2000	11-15-2000	Bk. 3622 Pg. 201, 202
James Hardie Gypsum, Inc. #226	N 1/4 SE 1/4 NW 1/4 Section 2, T40N-R12W	354691	09-04-2000	11-15-2000	Bk. 3622 Pg. 203, 204
James Hardie Gypsum, Inc. #227	S 1/4 SE 1/4 NW 1/4 Section 2, T40N-R12W	354691	09-04-2000	11-15-2000	Bk. 3622 Pg. 205, 206
James Hardie Gypsum, Inc. #228	S 1/4 SW 1/4 NW 1/4 Section 2, T40N-R12W	354693	09-04-2000	11-15-2000	Bk. 3622 Pg. 207, 208
James Hardie Gypsum, Inc. #229	N 1/4 SW 1/4 NW 1/4 Section 2, T40N-R12W	354694	09-04-2000	11-15-2000	Bk. 3622 Pg. 209, 210
James Hardie Gypsum, Inc. #232	N 1/4 NE 1/4 SW 1/4 Section 2, T40N-R12W	354697	09-04-2000	11-15-2000	Bk. 3622 Pg. 215, 216
James Hardie Gypsum, Inc. #236	S 1/4 SW 1/4 SW 1/4 Section 2, T40N-R12W	354701	09-04-2000	11-15-2000	Bk. 3622 Pg. 223, 224
James Hardie Gypsum Inc. #237	N 1/4 SW 1/4 SW 1/4 Section 2, T40N-R12W	354702	09-04-2000	11-15-2000	Bk. 3622 Pg. 224, 225
James Hardie Gypsum, Inc. #238	S 1/4 NW 1/4 SW 1/4 Section 2, T40N-R12W	354703	09-04-2000	11-15-2000	Bk. 3622 Pg. 227, 228
James Hardie Gypsum, Inc. #239	N 1/4 NW 1/4 SW 1/4 Section 2, T40N-R12W	354704	09-04-2000	11-15-2000	Bk. 3622 Pg. 229, 230
James Hardie Gypsum, Inc. #240	N 1/4 NE 1/4 SE 1/4 Section 3, T40N-R12W	354705	09-04-2000	11-15-2000	Bk. 3622 Pg. 231, 232
James Hardie Gypsum, Inc. #241	S 1/4 NE 1/4 SE 1/4 Section 3, T40N-R12W	354706	09-04-2000	11-15-2000	Bk. 3622 Pg. 233, 234
James Hardie Gypsum, Inc. #242	N 1/4 SE 1/4 SE 1/4 Section 3, T40N-R12W	354707	09-04-2000	11-15-2000	Bk. 3622 Pg. 235, 236
James Hardie Gypsum, Inc. #243	S 1/4 SE 1/4 SE 1/4 Section 3, T40N-R12W	354708	09-04-2000	11-15-2000	Bk. 3622 Pg. 237, 238
James Hardie Gypsum, Inc. #244	S 1/4 SW 1/4 SW 1/4 Section 3, T40N-R12W	354709	09-04-2000	11-15-2000	Bk. 3622 Pg. 239, 240
James Hardie Gypsum, Inc. #245	N 1/4 SW 1/4 SE 1/4 Section 3, T40N-R12W	354710	09-04-2000	11-15-2000	Bk. 3622 Pg. 241, 242
James Hardie Gypsum, Inc. #246	S 1/4 NW 1/4 SE 1/4 Section 3, T40N-R12W	354711	09-04-2000	11-15-2000	Bk. 3622 Pg. 243, 244

2010 JUL -6 P 1:12  
 PHOENIX, ARIZONA

BLM  
 RECEIVED  
 OFFICE

Claim Name	Land Aff	BLM AMC No.	Local Date	Recording Date	Book Page
James Hardie Gypsum, Inc. #247	N 1/2 NW 1/4 SE 1/4 Section 3, T40N-R12W	354712	09-04-2000	11-15-2000	Bk. 3622 Pg. 245, 246
James Hardie Gypsum, Inc. #251	S 1/2 SE 1/4 NE 1/4 Section 3, T40N-R12W	354713	09-04-2000	11-15-2000	Bk. 3622 Pg. 253, 254
James Hardie Gypsum, Inc. #252	S 1/2 SW 1/4 NE 1/4 Section 3, T40N-R12W	354717	09-04-2000	11-15-2000	Bk. 3622 Pg. 255, 256
James Hardie Gypsum, Inc. #256	N 1/2 NE 1/4 NW 1/4 Section 11, T40N-R12W	354721	09-04-2000	11-15-2000	Bk. 3622 Pg. 263, 264
James Hardie Gypsum, Inc. #257	S 1/2 NE 1/4 NW 1/4 Section 11, T40N-R12W	354722	09-04-2000	11-15-2000	Bk. 3622 Pg. 265, 266
James Hardie Gypsum, Inc. #258	N 1/2 SE 1/4 NW 1/4 Section 11, T40N-R12W	354723	09-04-2000	11-15-2000	Bk. 3622 Pg. 267, 268
James Hardie Gypsum, Inc. #259	S 1/2 SE 1/4 NW 1/4 Section 11, T40N-R12W	354724	09-04-2000	11-15-2000	Bk. 3622 Pg. 269, 270

RECEIVED  
 BLM AZ STATE OFFICE  
 2018 JUL -6 P 4:12  
 PHOENIX, ARIZONA

Lands Affected (Parts of)

Township 40 North, Range 12 West, G&SRM

Sections 2, 3, & 11

Township 41 North, Range 12 West, G&SRM

Sections 7, 8, 18, 19, 20, 25, 26, 29, 30, and 31

Township 41 North, Range 13 West, G&SRM

Section 13, 24, & 25

RECEIVED  
BLM AZ STATE OFFICE  
2010 JUL -6 P 1:12  
PHOENIX, ARIZONA

## EXHIBIT B

## NEW GYPSUM CLAIMS

The following are situated in T. 42 N., R. 12 W., S.R.B.M., Mohave County, Arizona:

<u>Claim Name</u>	<u>Description</u>	<u>County Book/Page</u>	<u>BLM Number</u>
New Gypsum #2	SW ¼ Section 31	731 21	139183

## MT. AETNA CLAIMS

The following are situated in T. 41 N., R. 11 W., S.R.B.M., Mohave County, Arizona:

<u>Claim Name</u>	<u>County Description</u>	<u>BLM Book/Page</u>	<u>Number</u>
Mt. Aetna #1	NW ¼ Section 16	731 623	139177
Mt. Aetna #4	NE ¼ Section 16	731 627	139180
Mt. Aetna #5	SE ¼ Section 16	731 628	139181

## GYPSUM HILLS CLAIMS

The following are situated in T. 41 N., R. 11 W., S.R.B.M., Mohave County, Arizona:

<u>Claim Name</u>	<u>County Description</u>	<u>BLM Book/Page</u>	<u>Number</u>
Gypsum Hills #1	NW ¼ Section 11	5-R 33	74105
Gypsum Hills #2	SW ¼ Section 11	5-R 34	74106
Gypsum Hills #3	NE ¼ Section 15	5-R 35	74107
Gypsum Hills #4	SE ¼ Section 15	5-R 36	74108
Gypsum Hills #5	SW ¼ Section 15	5-R 37	74109
Gypsum Hills #6	NW ¼ Section 14	572 591-592	74149
Gypsum Hills #7	NE ¼ Section 22	5-R 38	74110
Gypsum Hills #8	SE ¼ Section 22	5-R 39	74111
Gypsum Hills #9	SW ¼ Section 22	5-R 40	74112
Gypsum Hills #10	NW ¼ Section 22	5-R 41	74113
Gypsum Hills #20	NE ¼ Section 28	5-R 51	74121

RECEIVED  
BLM AZ STATE OFFICE  
2008 JUL -6 P 1:12  
PHOENIX, ARIZONA

Claim Name	Description	BLM Book/Page	Number
Gypsum Hills #22	SW ¼ Section 28	S-R 53	74125

GYPSUM DOME CLAIMS

The following are situated in T. 41 N., R. 11 W., S.R.B.M., Mohave County, Arizona:

Country Claim Name	BLM Description	Book/Page	Number
Gypsum Dome #11	SW ¼ Section 20	S-R 20	74129
Gypsum Dome #12	NW ¼ Section 20	S-R 21	74130
Gypsum Dome #17	NE ¼ Section 19	S-R 26	74135
Gypsum Dome #18	SE ¼ Section 19	S-R 27	74136

GYPSUM TOWN CLAIMS

The following are situated in T. 40N., R. 12 W., S.R.B.M., Mohave County, Arizona:

Country Claim Name	BLM Description	Book/Page	Number
Gypsum Town #47	SW ¼ Section 8	S-R 222	74052

RECEIVED  
BLM AZ STATE OFFICE  
2010 JUL -6 P 1:12  
PHOENIX, ARIZONA



## EXHIBIT C

Placer Mining Claims in Mohave County, Arizona  
(Gila & Salt River Meridian)

Claim Name	Land Affected	BLM AMC No.	Location Date	Recording Date	Book Page
WMMI #1	N ½, NW ¼, NE ¼ Section 20 T41N-R12W	367127	09-12-2005	09-15-2005	Bk. 5837 Pg. 972
WMMI #2	N ½, NE ¼, NW ¼ Section 20 T41N-R12W	367128	09-12-2005	09-15-2006	Bk. 5837 Pg. 974
WMMI #3	N ½, NW ¼, NW ¼ Section 20 T41N-R12W	367129	09-12-2005	09-16-2006	Bk. 5837 Pg. 976
WMMI #4	S ½, NW ¼, NE ¼ Section 20 T41N-R12W	367130	09-12-2005	09-15-2005	Bk. 5837 Pg. 978
WMMI #5	S ½, NE ¼, NW ¼ Section 20 T41N-R12W	367131	09-12-2005	09-15-2005	Bk. 5837 Pg. 980
WMMI #6	S ½, NW ¼, NW ¼ Section 20 T41N-R12W	367132	09-12-2005	09-15-2005	Bk. 5837 Pg. 982
WMMI #7	N 12, SW ¼, NE ¼ Section 20 T41N-R12W	367133	09-12-2005	09-15-2005	Bk. 5837 Pg. 984
WMMI #8	N ½, SE ¼, NW ¼ Section 20 T41N-R12W	367134	09-12-2005	09-15-2005	Bk. 5837 Pg. 986
WMMI #9	N ½, SW ¼, NW ¼ Section 20 T41N-R12W	367135	09-12-2005	09-15-2005	Bk. 5837 Pg. 988
WMMI #10	S ½, SE ¼, NW ¼ Section 20 T41N-R12W	367136	09-12-2005	09-15-2005	Bk. 5837 Pg. 990
WMMI #11	S ½, SW ¼, NW ¼ Section 20 T41N-R12W	367137	09-12-2005	09-15-2005	Bk. 5837 Pg. 992
WMMI #12	N ½, NE ¼, NW ¼ Section 29 T41N-R12W	367138	09-12-2005	09-15-2005	Bk. 5837 Pg. 994
WMMI #13	S ½, NE ¼, NW ¼ Section 29 T41N-R12W	367139	09-12-2005	09-15-2005	Bk. 5837 Pg. 996
WMMI #14	N ½, NW ¼, SW ¼ Section 29 T41N-R12W	367140	09-12-2005	09-15-2005	Bk. 5837 Pg. 998
WMMI #15	S ½, NW ¼, SW ¼ Section 29 T41N-R12W	367141	09-12-2005	09-15-2005	Bk. 5837 Pg. 1000
WMMI #16	N ½, NE ¼, NE ¼ Section 31, T41N-R12W	367142	09-12-2005	09-15-2005	Bk. 5838 Pg. 1

PHOENIX, ARIZONA

2018 JUL -6 P 1:12

RECEIVED  
BLM  
FOR STATE OFFICE

Claim Name	Land Aff	AMC No.	Local Date	Recording Date	Book Page
95411-17	N 1/2, NW 1/4, NE 1/4 Section 31 T41N-R12W	347143	09-12-2005	09-15-2005	Bk. 5833 Pg. 3

RECEIVED  
BLM AZ STATE OFFICE  
2018 JUL -6 P 1:12  
PHOENIX, ARIZONA

# FedEx®

Express

Page 1 of 2

ORIGIN ID: SGUA (435) 628-3916  
MICHAEL COX  
TIM COX  
27 BLACK ROCK ROAD  
8655 S 187TH ST  
LITTLEFIELD, AZ 86432  
UNITED STATES US

SHIP DATE: 05 JUL 18  
ACTWGT: 1.00 LB  
CAD: 109994631/INET3980

BILL SENDER


TO BLM  
BUREAU OF LAND MANAGEMENT AZ  
1 N CENTRAL AVE  
STE 800  
PHOENIX AZ 85004

(602) 417-9200

REF

BY  
FO

DEPT



FedEx  
Express



FRI - 06 JUL 3:00P

STANDARD OVERNIGHT


TRK# 7726 4027 2492  
0204

ASR

85004

AZ-US PHX

## XHZSYA



Extremely Urgent

HI 276  
ST 22

9 15:00 D  
2492  
07.06

← Insert shipping document here.

# FedEx Express


**earthsmart**  
FedEx carbon-neutral  
envelope shipping

FedEx  
TRK# 7726 4027 2492  
0201

FRI - 06 JUL AA  
STANDARD OVERNIGHT

## XH ZSYA

ASB  
85004  
AZ-US PHX



\*2637519 07/05 552J2/8532/DCR5

EXP 05/19

RECEIVED  
BLM AZ STATE OFFICE  
2018 JUL - 6 P 4:10  
PHOENIX, ARIZONA



**United States Department of the Interior**  
**Bureau of Land Management**  
 DIV OF LANDS, MINRLS & ENERGY  
 ONE N CENTRAL AVE  
 PHOENIX, AZ 85004 -4427  
 Phone: 602-417-9200

Receipt

No: 4208693

<b>Transaction #:</b> 4323685	
<b>Date of Transaction:</b> 07/10/2018	
<b>CUSTOMER:</b>	
WESTERN MINING AND MINERALS INC PO BOX 850 ST GEORGE, UT 84771-0850 US	

LINE #	QTY	DESCRIPTION	REMARKS	UNIT PRICE	TOTAL
1	1.00	LOCATABLE MINERALS / MINING CLAIMS- NOT NEW-UNADJUD, ONE AUTH NO. ONLY / MINING CLAIM MONEY RECEIVED <b>CASES:</b> AMC354466/\$63085.00	MAINT 2019/407	- n/a -	63085.00
<b>TOTAL:</b>					<b>\$63,085.00</b>

PAYMENT INFORMATION			
1	AMOUNT:	63085.00	POSTMARKED: N/A
	TYPE:	CHECK	RECEIVED: 07/06/2018
	CHECK NO:	0080000029	
	NAME:	WESTERN MINING AND MINERALS INC PO BOX 850 ST GEORGE UT 84771-0850 US	

REMARKS

This receipt was generated by the automated BLM Collections and Billing System and is a paper representation of a portion of the official electronic record contained therein.

139164  
354466  
367127  
74022

WHEN RECORDED, RETURN TO:



P.O. Box 850  
St. George, UT 84771

RECEIVED  
BLM ASSESSMENT OFFICE  
2017 AUG -3 P 2:11  
PHOENIX, ARIZONA

AFFIDAVIT OF PAYMENT OF ANNUAL MINING CLAIM  
MAINTENANCE FEES (ARIZONA)  
(and Notice of Intention To Hold)

STATE OF UTAH )  
 ) ss.  
COUNTY OF WASHINGTON )

On this 3 day of July, 2017, Western Mining and Minerals, Inc. ("Western Mining"), of P O Box 850, St. George, Utah, 84771, record holder of unpatented placer mining claims, timely paid its annual maintenance fees in the sum of \$63,085.00 ("Payment") to comply with the Act of August 10, 1993 [107 Stat.405, as amended and extended by the Act of October 21, 1998, 112 Stat. 2681-235, or other federal law] and with 43 C.F.R. § 3833.1-5. The annual payment covers the 2017 - 2018 assessment year commencing at 12:00 o'clock noon on September 1, 2017, for those unpatented placer mining claims affecting federal public lands in Mohave County, Arizona, described in Exhibits A through C to this Affidavit. Western Mining contemporaneously filed this Affidavit with the Bureau of Land Management with the Payment to meet the requirements of 43 C.F.R. § 3833.105(b). This Affidavit has been or will be recorded in Mohave County to comply with state law regarding maintenance of mining claims. The claim groups, claims quantities, and exhibits of appearance are, as follows:

James Hardie Gypsum, Inc	224	Exhibits A
New Gypsum	1	Exhibit B
Mt. Aetna	3	Exhibit B
Gypsum Hills	12	Exhibit B
Gypsum Dome	4	Exhibit B
Gypsum Town	1	Exhibit B
WMMI	<u>17</u>	Exhibit C
Total	262	

This Affidavit of Payment of Annual Mining Claim Maintenance Fees also serves as a Notice of Intention to Hold to comply with the Federal Land Policy and Management Act and state law.

The undersigned is an officer or duly appointed agent of Western Mining and is authorized to conduct business in connection with the unpatented placer mining claims.


Dated this 3 day of July, 2017.

Kenneth E. Thompson  
Kenneth E. Thompson - WMMI Mine Manager

SUBSCRIBED AND SWORN TO before me this 3 day of July, 2017.

Christian Ernesto Navarrete  
Notary Public:  
Residing in: 729 W Sunset Blvd. St. George UT 84770

My Commission expires: 02-03-18



RECEIPT # 3920842

# EXHIBIT A

## UNPATENTED PLACER MINING CLAIMS IN MOHAVE COUNTY, ARIZONA

### (GILA & SALT RIVER MERIDIAN)

Claim Name	Lands Affected	BLM AMC No.	Location Date	Recording Date	Book/ Page
James Hardie Gypsum, Inc. #1	N $\frac{1}{2}$ SW $\frac{1}{4}$ NW $\frac{1}{4}$ Section 8, T41N-R12W	354466 7	09-02-2000	11-15-2000	Bk. 3621 Pg. 753,4
James Hardie Gypsum, Inc. #2	S $\frac{1}{2}$ SW $\frac{1}{4}$ NW $\frac{1}{4}$ Section 8, T41N-R12W	354467	09-02-2000	11-15-2000	Bk. 3621 Pg. 755,6
James Hardie Gypsum, Inc. #3	N $\frac{1}{2}$ NW $\frac{1}{4}$ SW $\frac{1}{4}$ Section 8, T41N-R12W	354468	09-02-2000	11-15-2000	Bk. 3621 Pg. 757,8
James Hardie Gypsum, Inc. #4	S $\frac{1}{2}$ NW $\frac{1}{4}$ SW $\frac{1}{4}$ Section 8, T41N-R12W	354469	09-02-2000	11-15-2000	Bk. 3621 Pg. 759,60
James Hardie Gypsum, Inc. #5	N $\frac{1}{2}$ SW $\frac{1}{4}$ SW $\frac{1}{4}$ Section 8, T41N-R12W	354470	09-02-2000	11-15-2000	Bk. 3621 Pg. 761,2
James Hardie Gypsum, Inc. #6	S $\frac{1}{2}$ SW $\frac{1}{4}$ SW $\frac{1}{4}$ Section 8, T41N-R12W	354471	09-02-2000	11-15-2000	Bk. 3621 Pg. 763,4
James Hardie Gypsum, Inc. #7	N $\frac{1}{2}$ NE $\frac{1}{4}$ NE $\frac{1}{4}$ Section 7, T41N-R12W	354472	09-02-2000	11-15-2000	Bk. 3621 Pg. 765,6
James Hardie Gypsum, Inc. #8	S $\frac{1}{2}$ NE $\frac{1}{4}$ NE $\frac{1}{4}$ Section 7, T41N-R12W	354473	09-02-2000	11-15-2000	Bk. 3621 Pg. 767,8
James Hardie Gypsum, Inc. #9	N $\frac{1}{2}$ SE $\frac{1}{4}$ NE $\frac{1}{4}$ Section 7, T41N-R12W	354474	09-02-2000	11-15-2000	Bk. 3621 Pg. 769,70
James Hardie Gypsum, Inc. #10	S $\frac{1}{2}$ SE $\frac{1}{4}$ NE $\frac{1}{4}$ Section 7, T41N-R12W	354475	09-02-2000	11-15-2000	Bk. 3621 Pg. 771,2
James Hardie Gypsum, Inc. #11	N $\frac{1}{2}$ NW $\frac{1}{4}$ NE $\frac{1}{4}$ Section 7 T41N-R12W	354476	09-02-2000	11-15-2000	Bk. 3621 Pg. 773,4
James Hardie Gypsum, Inc. #12	S $\frac{1}{2}$ NW $\frac{1}{4}$ NE $\frac{1}{4}$ Section 7, T41N-R12W	354477	09-02-2000	11-15-2000	Bk. 3621 Pg. 775,6
James Hardie Gypsum, Inc. #13	N $\frac{1}{2}$ SW $\frac{1}{4}$ NE $\frac{1}{4}$ Section 7, T41N-R12W	354478	09-02-2000	11-15-2000	Bk. 3621 Pg. 777,8
James Hardie. Gypsum, Inc. #14	S $\frac{1}{2}$ SW $\frac{1}{4}$ NE $\frac{1}{4}$ Section 7, T41N-R12W	354479	09-02-2000	11-15-2000	Bk. 3621 Pg. 779,80
James Hardie Gypsum, Inc. #15	N $\frac{1}{2}$ NE $\frac{1}{4}$ SE $\frac{1}{4}$ Section 7, T41N-R12W	354480	09-02-2000	11-15-2000	Bk. 3621 Pg. 781,2
James Hardie Gypsum, Inc. #16	S $\frac{1}{2}$ NE $\frac{1}{4}$ SE $\frac{1}{4}$ Section 7, T41N-R12W	354481	09-02-2000	11-15-2000	Bk. 3621 Pg. 783,4

PHOENIX, ARIZONA

RECEIVED  
2004 APR 23 AM 3:21 PM '04

Claim Name	Lands Allotted	BLM AMC No.	Locatio= Date	Recording Date	Book/ Page
James Hardie Gypsum, Inc. #36	S½NB½SE¼ Section 18, T41N-R12W	354501 <sup>7</sup>	09-02-2000	11-15-2000	Bk. 3621 Pg. 823,24
James Hardie Gypsum, Inc. #37	N½SE½SE¼ Section 18, T41N-R12W	354502	09-02-2000	11-15-2000	Bk. 3621 Pg. 825,26
James Hardie Gypsum, Inc. #38	S½SE½SE¼ Section 18, T41N-R12W	354503	09-02-2000	11-15-2000	Bk. 3621 Pg. 827,28
James Hardie Gypsum, Inc. #39	N½NW½SE¼ Section 18, T41N-R12W	354504	09-02-2000	11-15-2000	Bk. 3621 Pg. 829,30
James Hardie Gypsum, Inc. #40	S½NW½SE¼ Section 18, T41N R12W	354505	09-02-2000	11-15-2000	Bk. 3621 Pg. 831,32
James Hardie Gypsum, Inc. #41	N½SW½SE¼ Section 18, T41N-R12W	354506	09-02-2000	11-15-2000	Bk. 3621 Pg. 833,34
James Hardie Gypsum, Inc. #42	S½SW½SE¼ Section 18, T41N-R12W	354507	09-02-2000	11-15-2000	Bk. 3621 Pg. 835,36
James Hardie Gypsum, Inc. #43	N½NE½SW¼ Section 18, T41N-R12W	354508	09-02-2000	11-15-2000	Bk. 3621 Pg. 837,38
James Hardie Gypsum, Inc. #44	S½NE½SW¼ Section 18, T41N-R12W	354509 <sup>2</sup>	09-02-2000	11-15-2000	Bk. 3621 Pg. 839, 40
James Hardie Gypsum, Inc. #45	N½SE½SW¼ Section 18, T41N-R12W	354510	09-02-2000	11-15-2000	Bk. 3621 Pg. 841,42
James Hardie Gypsum, Inc. #46	S½SE½SW¼ Section 18, T41N-R12W	354511	09-02-2000	11-15-2000	Bk. 3621 Pg. 843,44
James Hardie Gypsum, Inc. #47	N½NW½SW¼ Section 18, T41N-R12W	354512	09-02-2000	11-15-2000	Bk. 3621 Pg. 845,46
James Hardie Gypsum, Inc. #48	S½NW½SW¼ Section 18, T41N-R12W	354513	09-02-2000	11-15-2000	Bk. 3621 Pg. 847,48
James Hardie Gypsum, Inc. #49	N½SW½SW¼ Section 18, T41N-R12W	354514	09-02-2000	11-15-2000	Bk. 3621 Pg. 849,50
James Hardie Gypsum, Inc. #50	S½SW½SW¼ Section 18, 41N-R12W	354515	09-02-2000	11-15-2000	Bk. 3621 Pg. 851,52
James Hardie Gypsum, Inc. #51	N½NE½NW¼ Section 18, T41N-R12W	354516	09-02-2000	11-15-2000	Bk. 3621 Pg. 853, 54
James Hardie Gypsum, Inc. #52	S½NE½NW¼ Section 18, T41N-R12W	354517	09-02-2000	11-15-2000	Bk. 3621 Pg. 855,56
James Hardie Gypsum, Inc. #53	N½SE½NW¼ Section 18, T41N-R12W	354518	09-02-2000	11-15-2000	Bk. 3621 Pg. 857,58
James Hardie Gypsum, Inc. #54	S½SE½NW¼ Section 18, T41N-R12W	354519 <sup>J</sup>	09-02-2000	11-15-2000	Bk. 3621 Pg. 859,60

PHOENIX, ARIZONA

2017 AUG - 3 P 2:12



Claim Name	Lands Affected	BLM AMC No.	Location Date	Recording Date	Book/ Page
James Hardie Gypsum, Inc. #55	N $\frac{1}{2}$ NW $\frac{1}{4}$ NW $\frac{1}{4}$ Section 18, T41N-R12W	354520 <sup>7</sup>	09-02-2000	11-15-2000	Bk. 3621 Pg. 861,62
James Hardie Gypsum, Inc. #56	S $\frac{1}{2}$ NW $\frac{1}{4}$ NW $\frac{1}{4}$ Section 18, T41N-R12W	354521	09-02-2000	11-15-2000	Bk. 3621 Pg. 863,64
James Hardie Gypsum, Inc. #57	N $\frac{1}{2}$ SW $\frac{1}{4}$ NW $\frac{1}{4}$ Section 18, T41N-R12W	354522	09-02-2000	11-15-2000	Bk. 3621 Pg. 865,66
James Hardie Gypsum, Inc. #58	S $\frac{1}{2}$ SW $\frac{1}{4}$ NW $\frac{1}{4}$ Section 18, T41N-R12W	354523	09-02-2000	11-15-2000	Bk. 3621 Pg. 867,68
James Hardie Gypsum, Inc. #59	N $\frac{1}{2}$ NE $\frac{1}{4}$ NE $\frac{1}{4}$ Section 13, T41N-R13W	354524	09-02-2000	11-15-2000	Bk. 3621 Pg. 869,70
James Hardie Gypsum, Inc. #60	S $\frac{1}{2}$ NE $\frac{1}{4}$ NE $\frac{1}{4}$ Section 13, T41N-R13W	354525	09-02-2000	11-15-2000	Bk. 3621 Pg. 871,72
James Hardie Gypsum, Inc. #61	N $\frac{1}{2}$ SE $\frac{1}{4}$ NE $\frac{1}{4}$ Section 13, T41N-R13W	354526	09-02-2000	11-15-2000	Bk. 3621 Pg. 873,74
James Hardie Gypsum, Inc. #62	S $\frac{1}{2}$ SE $\frac{1}{4}$ NE $\frac{1}{4}$ Section 13 T41N-R13W	354527	09-02-2000	11-15-2000	Bk. 3621 Pg. 875,76
James Hardie Gypsum, Inc. #63	N $\frac{1}{2}$ NW $\frac{1}{4}$ NE $\frac{1}{4}$ Section 13, T41N-R13W	354528	09-02-2000	11-15-2000	Bk. 3621 Pg. 877,78
James Hardie Gypsum, Inc. #64	S $\frac{1}{2}$ NW $\frac{1}{4}$ NE $\frac{1}{4}$ Section 13, T41N-R13W	354529	09-02-2000	11-15-2000	Bk. 3621 Pg. 879, 80
James Hardie Gypsum, Inc. #65	N $\frac{1}{2}$ SW $\frac{1}{4}$ NE $\frac{1}{4}$ Section 13, T41N-R13W	354530	09-02-2000	11-15-2000	Bk. 3621 Pg. 881,82
James Hardie Gypsum, Inc. #66	S $\frac{1}{2}$ SW $\frac{1}{4}$ NE $\frac{1}{4}$ Section 13, T41N-R13W	354531	09-02-2000	11-15-2000	Bk. 3621 Pg. 883,84
James Hardie Gypsum, Inc. #67	N $\frac{1}{2}$ NE $\frac{1}{4}$ SE $\frac{1}{4}$ Section 13, T41N-R13W	354532	09-02-2000	11-15-2000	Bk. 3621 Pg. 885,86
James Hardie Gypsum, Inc. #68	S $\frac{1}{2}$ NE $\frac{1}{4}$ SE $\frac{1}{4}$ Section 13, T41N-R13W	354533	09-02-2000	11-15-2000	Bk. 3621 Pg. 887, 88
James Hardie Gypsum, Inc. #69	N $\frac{1}{2}$ SE $\frac{1}{4}$ SE $\frac{1}{4}$ Section 13, T41N-R13W	354534	09-02-2000	11-15-2000	Bk. 3621 Pg. 889,90
James Hardie Gypsum, Inc. #70	S $\frac{1}{2}$ SE $\frac{1}{4}$ SE $\frac{1}{4}$ Section 13, T41N-R13W	354535	09-02-2000	11-15-2000	Bk. 3621 Pg. 891,92
James Hardie Gypsum, Inc. #71	N $\frac{1}{2}$ NW $\frac{1}{4}$ SE $\frac{1}{4}$ Section 13, T41N-R13W	354536	09-02-2000	11-15-2000	Bk. 3621 Pg. 893,94
James Hardie Gypsum, Inc. #72	S $\frac{1}{2}$ NW $\frac{1}{4}$ SE $\frac{1}{4}$ Section 13, T41N-R13W	354537	09-02-2000	11-15-2000	Bk. 3621 Pg. 895,95
James Hardie Gypsum, Inc. #73	N $\frac{1}{2}$ SW $\frac{1}{4}$ SE $\frac{1}{4}$ Section 13, T41N-R13W	354538	09-02-2000	11-15-2000	Bk. 3621 Pg. 897, 98

PHOENIX, ARIZONA

REC'D  
 AUG - 3  
 2011  
 12

Claim Name	Lands <del>Affected</del>	BLM AMC No.	Location Date	Recording Date	Book/ Page
James Hardie Gypsum, Inc. #74	S $\frac{1}{2}$ SW $\frac{1}{4}$ SE $\frac{1}{4}$ Section 13, T41N-R13W	354539	09-02-2000	11-15-2000	Bk. 3621 Pg. 899,900
James Hardie Gypsum, Inc. #75	N $\frac{1}{2}$ NE $\frac{1}{4}$ NE $\frac{1}{4}$ Section 19, T41N-R12W	354540	09-02-2000	11-15-2000	Bk. 3621 Pg. 901,02
James Hardie Gypsum, Inc. #76	S $\frac{1}{2}$ NE $\frac{1}{4}$ NE $\frac{1}{4}$ Section 19, T41N-R12W	354541	09-02-2000	11-15-2000	Bk. 3621 Pg. 903,04
James Hardie Gypsum, Inc. #77 (AMENDED 06-25-2001)	N $\frac{1}{2}$ SE $\frac{1}{4}$ NE $\frac{1}{4}$ Section 19, T41N-R12W	354542	09-02-2000	11-15-2000	Bk. 3621 Pg. 905,06
James Hardie Gypsum, Inc. #78	S $\frac{1}{2}$ SE $\frac{1}{4}$ NE $\frac{1}{4}$ Section 19, T41N-R12W	354543	09-02-2000	11-15-2000	Bk. 3621 Pg. 907,08
James Hardie Gypsum, Inc. #79 (AMENDED 12-21-2001)	N $\frac{1}{2}$ NW $\frac{1}{4}$ NE $\frac{1}{4}$ Section 19, T41N-R12W	354544	09-02-2000	11-15-2000	Bk. 3621 Pg. 909,10
James Hardie Gypsum, Inc. #80	S $\frac{1}{2}$ NW $\frac{1}{4}$ NE $\frac{1}{4}$ Section 19, T41N-R12W	354545	09-02-2000	11-15-2000	Bk. 3621 Pg. 911,12
James Hardie Gypsum, Inc. #81	N $\frac{1}{2}$ SW $\frac{1}{4}$ NE $\frac{1}{4}$ Section 19, T41N-R12W	354546	09-02-2000	11-15-2000	Bk. 3621 Pg. 913,14
James Hardie Gypsum, Inc. #82	S $\frac{1}{2}$ SW $\frac{1}{4}$ NE $\frac{1}{4}$ Section 19, T41N-R12W	354547	09-02-2000	11-15-2000	Bk. 3621 Pg. 915,16
James Hardie Gypsum, Inc. #83	N $\frac{1}{2}$ NE $\frac{1}{4}$ NW $\frac{1}{4}$ Section 19, T41N-R12W	354548	09-02-2000	11-15-2000	Bk. 3621 Pg. 917,18
James Hardie Gypsum, Inc. #84	S $\frac{1}{2}$ NE $\frac{1}{4}$ NW $\frac{1}{4}$ Section 19, T41N-R12W	354549	09-02-2000	11-15-2000	Bk. 3621 Pg. 919,20
James Hardie Gypsum, Inc. #85	N $\frac{1}{2}$ SE $\frac{1}{4}$ NW $\frac{1}{4}$ Section 19, T41N-R12W	354550	09-02-2000	11-15-2000	Bk. 3621 Pg. 921,22
James Hardie Gypsum, Inc. #86	S $\frac{1}{2}$ SE $\frac{1}{4}$ NW $\frac{1}{4}$ Section 19, T41N-R12W	354551	09-02-2000	11-15-2000	Bk. 3621 Pg. 923,24
James Hardie Gypsum, Inc. #87	N $\frac{1}{2}$ NW $\frac{1}{4}$ NW $\frac{1}{4}$ Section 19, T41N-R12W	354552	09-02-2000	11-15-2000	Bk. 3621 Pg. 925,26
James Hardie Gypsum, Inc. #88	S $\frac{1}{2}$ NW $\frac{1}{4}$ NW $\frac{1}{4}$ Section 19, T41N-R12W	354553	09-02-2000	11-15-2000	Bk. 3621 Pg. 927,28
James Hardie Gypsum, Inc. #89	N $\frac{1}{2}$ SW $\frac{1}{4}$ NW $\frac{1}{4}$ Section 19, T41N-R12W	354554	09-02-2000	11-15-2000	Bk. 3621 Pg. 929,30
James Hardie Gypsum, Inc. #90	S $\frac{1}{2}$ SW $\frac{1}{4}$ NW $\frac{1}{4}$ Section 19, T41N-R12W	354555	09-02-2000	11-15-2000	Bk. 3621 Pg. 931,32

PHOENIX, ARIZONA

2011 NOV 3 3:12 PM

Claim Name	Lands Allocated	BLM AMC No.	Location Date	Recording Date	Book/ Page
James Hardie Gypsum, Inc. #91	N $\frac{1}{2}$ NE $\frac{1}{4}$ NE $\frac{1}{4}$ Section 24, T41N-R13W	354556	09-02-2000	11-15-2000	Bk. 3621 Pg. 933,34
James Hardie Gypsum, Inc. #92	S $\frac{1}{2}$ NE $\frac{1}{4}$ NE $\frac{1}{4}$ Section 24, T41N-R13W	354557	09-02-2000	11-15-2000	Bk. 3621 Pg. 935,36
James Hardie Gypsum, Inc. #93	N $\frac{1}{2}$ SE $\frac{1}{4}$ NE $\frac{1}{4}$ Section 24, T41N-R13W	354558	09-02-2000	11-15-2000	Bk. 3621 Pg. 937,38
James Hardie Gypsum, Inc. #94	S $\frac{1}{2}$ SE $\frac{1}{4}$ NE $\frac{1}{4}$ Section 24, T41N-R13W	354559	09-02-2000	11-15-2000	Bk. 3621 Pg. 939,40
James Hardie Gypsum, Inc. #95	N $\frac{1}{2}$ NW $\frac{1}{4}$ NE $\frac{1}{4}$ Section 24, T41N-R13W	354560	09-02-2000	11-15-2000	Bk. 3621 Pg. 941,42
James Hardie Gypsum, Inc. #96	S $\frac{1}{2}$ NW $\frac{1}{4}$ NE $\frac{1}{4}$ Section 24, T41N-R13W	354561	09-02-2000	11-15-2000	Bk. 3621 Pg. 943,44
James Hardie Gypsum, Inc. #97	N $\frac{1}{2}$ SW $\frac{1}{4}$ NE $\frac{1}{4}$ Section 24, T41N-R13W	354562	09-02-2000	11-15-2000	Bk. 3621 Pg. 945,46
James Hardie Gypsum, Inc. #98	S $\frac{1}{2}$ SW $\frac{1}{4}$ NE $\frac{1}{4}$ Section 24, T41N-R13W	354563	09-02-2000	11-15-2000	Bk. 3621 Pg. 947,48
James Hardie Gypsum, Inc. #99	N $\frac{1}{2}$ NE $\frac{1}{4}$ SE $\frac{1}{4}$ Section 19, T41N-R12W	354564	09-02-2000	11-15-2000	Bk. 3621 Pg. 949,50
James Hardie Gypsum, Inc. #100	S $\frac{1}{2}$ NE $\frac{1}{4}$ SE $\frac{1}{4}$ Section 19, T41N-R12W	354565	09-02-2000	11-15-2000	Bk. 3621 Pg. 951,52
James Hardie Gypsum, Inc. #101	N $\frac{1}{2}$ SE $\frac{1}{4}$ SE $\frac{1}{4}$ Section 19, T41N-R12W	354566	09-02-2000	11-15-2000	Bk. 3621 Pg. 953,54
James Hardie Gypsum, Inc. #102	S $\frac{1}{2}$ SE $\frac{1}{4}$ SE $\frac{1}{4}$ Section 19, T41N-R12W	354567	09-02-2000	11-15-2000	Bk. 3621 Pg. 955,56
James Hardie Gypsum, Inc. #103	N $\frac{1}{2}$ NW $\frac{1}{4}$ SE $\frac{1}{4}$ Section 19, T41N-R12W	354568	09-02-2000	11-15-2000	Bk. 3621 Pg. 957,58
James Hardie Gypsum, Inc. #104	S $\frac{1}{2}$ NW $\frac{1}{4}$ SE $\frac{1}{4}$ Section 19, T41N-R12W	354569	09-02-2000	11-15-2000	Bk. 3621 Pg. 959,60
James Hardie Gypsum, Inc. #105	N $\frac{1}{2}$ SW $\frac{1}{4}$ SE $\frac{1}{4}$ Section 19, T41N-R12W	354570	09-02-2000	11-15-2000	Bk. 3621 Pg. 961,62
James Hardie Gypsum, Inc. #106	S $\frac{1}{2}$ SW $\frac{1}{4}$ SE $\frac{1}{4}$ Section 19, T41N-R12W	354571	09-02-2000	11-15-2000	Bk. 3621 Pg. 963,64
James Hardie Gypsum, Inc. #107	N $\frac{1}{2}$ NE $\frac{1}{4}$ SW $\frac{1}{4}$ Section 19, T41N-R12W	354572	09-02-2000	11-15-2000	Bk. 3621 Pg. 965,66
James Hardie Gypsum, Inc. #108	S $\frac{1}{2}$ NE $\frac{1}{4}$ SW $\frac{1}{4}$ Section 19, T41N-R12W	354573	09-02-2000	11-15-2000	Bk. 3621 Pg. 967,68
James Hardie Gypsum, Inc. #109	N $\frac{1}{2}$ SE $\frac{1}{4}$ SW $\frac{1}{4}$ Section 19, T41N-R12W	354574	09-02-2000	11-15-2000	Bk. 3621 Pg. 969,70

PHOENIX, ARIZONA



Claim Name	Lands Affected	BLM AMC No.	Location Date	Recording Date	Book/ Page
James Hardie Gypsum, Inc. #129	N $\frac{1}{2}$ SW $\frac{1}{4}$ NE $\frac{1}{4}$ Section 25, T41N-R13W	354594	09-03-2000	11-15-2000	Bk. 3622 Pg. 9,10
James Hardie Gypsum, Inc. #130	S $\frac{1}{2}$ SW $\frac{1}{4}$ NE $\frac{1}{4}$ Section 25, T41N-R13W	354595	09-03-2000	11-15-2000	Bk. 3622 Pg. 11,12
James Hardie Gypsum, Inc. #131	N $\frac{1}{2}$ NE $\frac{1}{4}$ NW $\frac{1}{4}$ Section 25, T41N-R13W	354596	09-03-2000	11-15-2000	Bk. 3622 Pg. 13,14
James Hardie Gypsum, Inc. #132	S $\frac{1}{2}$ NE $\frac{1}{4}$ NW $\frac{1}{4}$ Section 25, T41N-R13W	354597	09-03-2000	11-15-2000	Bk. 3622 Pg. 15,16
James Hardie Gypsum, Inc. #133	N $\frac{1}{2}$ SE $\frac{1}{4}$ NW $\frac{1}{4}$ Section 25, T41N-R13W	354598	09-03-2000	11-15-2000	Bk. 3622 Pg. 17,18
James Hardie Gypsum, Inc. #134	S $\frac{1}{2}$ SE $\frac{1}{4}$ NW $\frac{1}{4}$ Section 25, T41N-R13W	354599	09-03-2000	11-15-2000	Bk. 3622 Pg. 19,20
James Hardie Gypsum, Inc. #135	N $\frac{1}{2}$ NW $\frac{1}{4}$ NW $\frac{1}{4}$ Section 25, T41N-R13W	354600	09-03-2000	11-15-2000	Bk. 3622 Pg. 21,22
James Hardie Gypsum, Inc. #136	S $\frac{1}{2}$ NW $\frac{1}{4}$ NW $\frac{1}{4}$ Section 25, T41N-R13W	354601	09-03-2000	11-15-2000	Bk. 3622 Pg. 23,24
James Hardie Gypsum, Inc. #137	N $\frac{1}{2}$ SW $\frac{1}{4}$ NW $\frac{1}{4}$ Section 25, T41N-R13W	354602	09-03-2000	11-15-2000	Bk. 3622 Pg. 25,26
James Hardie Gypsum, Inc. #138	S $\frac{1}{2}$ SW $\frac{1}{4}$ NW $\frac{1}{4}$ Section 25, T41N-R13W	354603	09-03-2000	11-15-2000	Bk. 3622 Pg. 27,28
James Hardie Gypsum, Inc. #139	N $\frac{1}{2}$ NE $\frac{1}{4}$ SW $\frac{1}{4}$ Section 25, T41N-R13W	354604	09-03-2000	11-15-2000	Bk. 3622 Pg. 29,30
James Hardie Gypsum, Inc. #140	S $\frac{1}{2}$ NE $\frac{1}{4}$ SW $\frac{1}{4}$ Section 25, T41N-R13W	354605	09-03-2000	11-15-2000	Bk. 3622 Pg. 31,32
James Hardie Gypsum, Inc. #141	N $\frac{1}{2}$ SE $\frac{1}{4}$ SW $\frac{1}{4}$ Section 25, T41N-R13W	354606	09-03-2000	11-15-2000	Bk. 3622 Pg. 33,34
James Hardie Gypsum, Inc. #142	S $\frac{1}{2}$ SE $\frac{1}{4}$ SW $\frac{1}{4}$ Section 25, T41N-R13W	354607	09-03-2000	11-15-2000	Bk. 3622 Pg. 35,36
James Hardie Gypsum, Inc. #143	N $\frac{1}{2}$ NE $\frac{1}{4}$ SW $\frac{1}{4}$ Section 25, T41N-R13W	354608	09-03-2000	11-15-2000	Bk. 3622 Pg. 37,38
James Hardie Gypsum, Inc. #144	S $\frac{1}{2}$ NE $\frac{1}{4}$ SW $\frac{1}{4}$ Section 25, T41N-R13W	354609	09-03-2000	11-15-2000	Bk. 3622 Pg. 39,40
James Hardie Gypsum, Inc. #145	N $\frac{1}{2}$ SW $\frac{1}{4}$ SW $\frac{1}{4}$ Section 25, T41N-R13W	354610	09-03-2000	11-15-2000	Bk. 3622 Pg. 41,42
James Hardie Gypsum, Inc. #146	S $\frac{1}{2}$ SW $\frac{1}{4}$ SW $\frac{1}{4}$ Section 25, T41N-R13W	354611	09-03-2000	11-15-2000	Bk. 3622 Pg. 43,44
James Hardie Gypsum, Inc. #147	N $\frac{1}{2}$ NE $\frac{1}{4}$ SW $\frac{1}{4}$ Section 20, T41N-R12W	354612	09-02-2000	11-15-2000	Bk. 3622 Pg. 45,46

2011 AUG - 3 P 2 12  
 PHOENIX, ARIZONA

Claim Name	Lands [redacted]	BLM AMC No.	Locati- Date	Recording Date	Book/ Page
James Hardie Gypsum, Inc. #148	S½NE¼SW¼ Section 20, T41N-R12W	3546137	09-02-2000	11-15-2000	Bk. 3622 Pg. 47,48
James Hardie Gypsum, Inc. #149	N¼SE¼SW¼ Section 20, T41N-R12W	354614	09-02-2000	11-15-2000	Bk. 3622 Pg. 49,50
James Hardie Gypsum, Inc. #150	S¼SE¼SW¼ Section 20, T41N-R12W	354615	09-02-2000	11-15-2000	Bk. 3622 Pg. 51,52
James Hardie Gypsum, Inc. #151	N¼NW¼SW¼ Section 20, T41N-R12W	354616	09-02-2000	11-15-2000	Bk. 3622 Pg. 53,54
James Hardie Gypsum, Inc. #152	S¼NW¼SW¼ Section 20, T41N-R12W	354617	09-02-2000	11-15-2000	Bk. 3622 Pg. 55,56
James Hardie Gypsum, Inc. #153	N¼SW¼SW¼ Section 20, T41N-R12W	354618	09-02-2000	11-15-2000	Bk. 3622 Pg. 57,58
James Hardie Gypsum, Inc. #154	S¼SW¼SW¼ Section 20, T41N-R12W	354619	09-02-2000	11-15-2000	Bk. 3622 Pg. 59,60
James Hardie Gypsum, Inc. #155	N¼NW¼NW¼ Section 29, T41N-R12W	354620	09-03-2000	11-15-2000	Bk. 3622 Pg. 61,62
James Hardie Gypsum, Inc. #156	S¼NW¼NW¼ Section 29, T41N-R12W	354621	09-03-2000	11-15-2000	Bk. 3622 Pg. 63,64
James Hardie Gypsum, Inc. #157	N¼SW¼NW¼ Section 29, T41N-R12W	354622	09-03-2000	11-15-2000	Bk. 3622 Pg. 65,66
James Hardie Gypsum, Inc. #158	S¼SW¼NW¼ Section 29, T41N-R12W	354623	09-03-2000	11-15-2000	Bk. 3622 Pg. 67,68
James Hardie Gypsum, Inc. #159	N¼NE¼NE¼ Section 30, T41N-R12W	354624	09-03-2000	11-15-2000	Bk. 3622 Pg. 69,70
James Hardie Gypsum, Inc. #160	S¼NE¼NE¼ Section 30, T41N-R12W	354625	09-03-2000	11-15-2000	Bk. 3622 Pg. 71,72
James Hardie Gypsum, Inc. #161	N¼SE¼NE¼ Section 30, T41N-R12W	354626	09-03-2000	11-15-2000	Bk. 3622 Pg. 73,74
James Hardie Gypsum, Inc. #162	S¼SE¼NE¼ Section 30, T41N-R12W	354627	09-03-2000	11-15-2000	Bk. 3622 Pg. 75,76
James Hardie Gypsum, Inc. #163	N¼NW¼NE¼ Section 30, T41N-R12W	354628	09-03-2000	11-15-2000	Bk. 3622 Pg. 77,78
James Hardie Gypsum, Inc. #164	S¼NW¼NE¼ Section 30, T41N-R12W	354629	09-03-2000	11-15-2000	Bk. 3622 Pg. 79,80
James Hardie Gypsum, Inc. #165	N¼SW¼NE¼ Section 30, T41N-R12W	354630	09-03-2000	11-15-2000	Bk. 3622 Pg. 81,82
James Hardie Gypsum, Inc. #166	S¼SW¼NE¼ Section 30, T41N-R12W	354631	09-03-2000	11-15-2000	Bk. 3622 Pg. 83,84

PHOENIX, ARIZONA

2011 AUG - 3 P 2:12

Claim Name	Land Affected	BLM AMC No.	Location Date	Recording Date	Book/ Page
James Hardie Gypsum, Inc. #167	N ½ NE ¼ SE ¼ Section 30, T41N-R12W	354632 7	09-03-2000	11-15-2000	Bk. 3622 Pg. 85, 86
James Hardie Gypsum, Inc. #168	S ½ NE ¼ SE ¼ Section 30, T41N-R12W	354633	09-03-2000	11-15-2000	Bk. 3622 Pg. 87, 88
James Hardie Gypsum, Inc. #169	N ½ SE ¼ SE ¼ Section 30, T41N-R12W	354634	09-03-2000	11-15-2000	Bk. 3622 Pg. 89, 90
James Hardie Gypsum, Inc. #170	S ½ SE ¼ SE ¼ Section 30, T41N-R12W	354635	09-03-2000	11-15-2000	Bk. 3622 Pg. 91, 92
James Hardie Gypsum, Inc. #171	N ½ NW ¼ SE ¼ Section 30, T41N-R12W	354636	09-03-2000	11-15-2000	Bk. 3622 Pg. 93, 94
James Hardie Gypsum, Inc. #172	S ½ NW ¼ SE ¼ Section 30, T41N-R12W	354637	09-03-2000	11-15-2000	Bk. 3622 Pg. 95, 96
James Hardie Gypsum, Inc. #173	N ½ SW ¼ SE ¼ Section 30, T41N-R12W	354638	09-03-2000	11-15-2000	Bk. 3622 Pg. 97, 98
James Hardie Gypsum, Inc. #174	S ½ SW ¼ SE ¼ Section 30, T41N-R12W	354639	09-03-2000	11-15-2000	Bk. 3622 Pg. 99, 100
James Hardie Gypsum, Inc. #175	N ½ NE ¼ NW ¼ Section 30, T41N-R12W	354640	09-03-2000	11-15-2000	Bk. 3622 Pg. 101, 102
James Hardie Gypsum, Inc. #176	S ½ NE ¼ NW ¼ Section 30, T41N-R12W	354641	09-03-2000	11-15-2000	Bk. 3622 Pg. 103, 104
James Hardie Gypsum, Inc. #177	N ½ SE ¼ NW ¼ Section 30, T41N-R12W	354642	09-03-2000	11-15-2000	Bk. 3622 Pg. 105, 106
James Hardie Gypsum, Inc. #178	S ½ SE ¼ NW ¼ Section 30, T41N-R12W	354643	09-03-2000	11-15-2000	Bk. 3622 Pg. 107, 108
James Hardie Gypsum, Inc. #179	N ½ NW ¼ NW ¼ Section 31, T41N-R12W	354644	09-05-2000	11/15/2000	Bk. 3622 Pg. 109, 110
James Hardie Gypsum, Inc. #180	S ½ NW ¼ NW ¼ Section 31, T41N-R12W	354645	09-05-2000	11-15-2000	Bk. 3622 Pg. 111, 112
James Hardie Gypsum, Inc. #205	N 12/ SW ¼ NW ¼ Section 25, T41N-R12W	354670	09-04-2000	11-15-2000	Bk. 3622 Pg. 161, 162
James Hardie Gypsum, Inc. #206	S ½ NW ¼ NW ¼ Section 25, T41N-R12W	354671	09-04-2000	11-15-2000	Bk. 3622 Pg. 163, 164
James Hardie Gypsum, Inc. #207	N ½ NW ¼ NW ¼ Section 25, T41N-R12W	354672	09-04-2000	11-15-2000	Bk. 3622 Pg. 165, 166

RECEIVED  
 PLMVA ZONING OFFICE  
 2017 AUG - 31 P 2:33  
 PHOENIX, ARIZONA

Claim Name	Land Aff	BLM AMC No.	Location Date	Recording Date	Book/ Page
James Hardie Gypsum, Inc. #208	N ½ NE ¼ NE ¼ Section 26, T41N-R12W	354673 7	09-04-2000	11-15-2000	Bk. 3622 Pg. 167, 168
James Hardie Gypsum Inc. #209	S ½ NE ¼ NE ¼ Section 26, T41N-R12W	354674	09-04-2000	11-15-2000	Bk. 3622 Pg. 169, 170
James Hardie Gypsum, Inc. #210	N ½ SE ¼ NE ¼ Section 26, T41N-R12W	354675	09-04-2000	11-15-2000	Bk. 3622 Pg. 171, 172
James Hardie Gypsum, Inc. #211	S ½ SE ¼ NE ¼ Section 26, T41N-R12W	354676	09-04-2000	11-15-2000	Bk. 3622 Pg. 173, 174
James Hardie Gypsum, Inc. #212	S ½ SW ¼ NE ¼ Section 26, T41N-R12W	354677	09-04-2000	11-15-2000	Bk. 3622 Pg. 175, 176
James Hardie Gypsum, Inc. #213	N ½ SW ¼ NE ¼ Section 26, T41N-R12W	354678	09-04-2000	11-15-2000	Bk. 3622 Pg. 177, 178
James Hardie Gypsum, Inc. #214	S ½ NW ¼ NE ¼ Section 26, T41N-R12W	354679	09-04-2000	11-15-2000	Bk. 3622 Pg. 179, 180
James Hardie Gypsum, Inc. #215	N ½ NW ¼ NE ¼ Section 26, T41N-R12W	354680	09-04-2000	11-15-2000	Bk. 3622 Pg. 181, 182
James Hardie Gypsum, Inc. #216	N ½ NE ¼ SE ¼ Section 26, T41N-R12W	354681	09-04-2000	11-15-2000	Bk. 3622 Pg. 183, 184
James Hardie Gypsum, Inc. #217	S ½ NE ¼ SE ¼ Section 26, T41N-R12W	354682	09-04-2000	11-15-2000	Bk. 3622 Pg. 185, 186
James Hardie Gypsum, Inc. #218	N ½ SE ¼ SE Section 26, T41N-R12W	354683	09-04-2000	11-15-2000	Bk. 3622 Pg. 187, 188
James Hardie Gypsum, Inc. #219	S ½ SE ¼ SE ¼ Section 26, T41N-R12W	354684	09-04-2000	11-15-2000	Bk. 3622 Pg. 189, 190
James Hardie Gypsum, Inc. #220	S ½ SW ¼ SE ¼ Section 26, T41N-R12W	354685	09-04-2000	11-15-2000	Bk. 3622 Pg. 191, 192
James Hardie Gypsum, Inc. #221	N ½ SW ¼ SE ¼ Section 26, T41N-R12W	354685	09-04-2000	11-15-2000	Bk. 3622 Pg. 193, 194
James Hardie Gypsum, Inc. #222	S ½ NW ¼ SE ¼ Section 26, T41N-R12W	354687	09-04-2000	11-15-2000	Bk. 3622 Pg. 195, 196
James Hardie Gypsum, Inc. #223	N ½ NW ¼ SE ¼ Section 26, T41N-R12W	354688	09-04-2000	11-15-2000	Bk. 3622 Pg. 197, 198
James Hardie Gypsum Inc. #224	N ½ NE ¼ NW ¼ Section 2, T40N-R12W	354689	09-04-2000	11-15-2000	Bk. 3622 Pg. 199, 200

PHOENIX, ARIZONA

2011 AUG - 3 P 2: 13



<u>Claim Name</u>	<u>Land Aff</u>	<u>BLM AMC No.</u>	<u>Location Date</u>	<u>Recording Date</u>	<u>Book/ Page</u>
James Hardie Gypsum, Inc. #225	S ½ NE ¼ NW ¼ Section 2, T40N-R12W	354690 7	09-04-2000	11-15-2000	Bk. 3622 Pg. 201, 202
James Hardie Gypsum, Inc. #226	N ½ SE ¼ NW ¼ Section 2, T40N-R12W	354691	09-04-2000	11-15-2000	Bk. 3622 Pg. 203, 204
James Hardie Gypsum, Inc. #227	S ½ SE ¼ NW ¼ Section 2, T40N-R12W	354692	09-04-2000	11-15-2000	Bk. 3622 Pg. 205, 206
James Hardie Gypsum, Inc. #228	S ½ SW ¼ NW ¼ Section 2, T40N-R12W	354693	09-04-2000	11-15-2000	Bk. 3622 Pg. 207, 208
James Hardie Gypsum, Inc. #229	N ½ SW ¼ NW ¼ Section 2, T40N-R12W	354694	09-04-2000	11-15-2000	Bk. 3622 Pg. 209, 210
James Hardie Gypsum, Inc. #232	N ½ NE ¼ SW ¼ Section 2, T40N-R12W	354697	09-04-2000	11-15-2000	Bk. 3622 Pg. 215, 216
James Hardie Gypsum, Inc. #236	S ½ SW ¼ SW ¼ Section 2, T40N-R12W	354701	09-04-2000	11-15-2000	Bk. 3622 Pg. 223, 224
James Hardie Gypsum Inc. #237	N ½ SW ¼ SW ¼ Section 2, T40N-R12W	354702	09-04-2000	11-15-2000	Bk. 3622 Pg. 224, 226
James Hardie Gypsum, Inc. #238	S ½ NW ¼ SW ¼ Section 2, T40N-R12W	354703	09-04-2000	11-15-2000	Bk. 3622 Pg. 227, 228
James Hardie Gypsum, Inc. #239	N ½ NW ¼ SW ¼ Section 2, T40N-R12W	354704	09-04-2000	11-15-2000	Bk. 3622 Pg. 229, 230
James Hardie Gypsum, Inc. #240	N ½ NE ¼ SE ¼ Section 3, T40N-R12W	354705	09-04-2000	11-15-2000	Bk. 3622 Pg. 231, 232
James Hardie Gypsum, Inc. #241	S ½ NE ¼ SE ¼ Section 3, T40N-R12W	354706	09-04-2000	11-15-2000	Bk. 3622 Pg. 233, 234
James Hardie Gypsum, Inc. #242	N ½ SE ¼ SE ¼ Section 3, T40N-R12W	354707	09-04-2000	11-15-2000	Bk. 3622 Pg. 235, 236
James Hardie Gypsum, Inc. #243	S ½ SE ¼ SE ¼ Section 3, T40N-R12W	354708	09-04-2000	11-15-2000	Bk. 3622 Pg. 237, 238
James Hardie Gypsum, Inc. #244	S ½ SW ¼ SW ¼ Section 3, T40N-R12W	354709	09-04-2000	11-15-2000	Bk. 3622 Pg. 239, 240
James Hardie Gypsum, Inc. #245	N ½ SW ¼ SE ¼ Section 3, T40N-R12W	354710	09-04-2000	11-15-2000	Bk. 3622 Pg. 241, 242
James Hardie Gypsum, Inc. #246	S ½ NW ¼ SE ¼ Section 3, T40N-R12W	354711	09-04-2000	11-15-2000	Bk. 3622 Pg. 243, 244

FILED IN ARIZONA  
 2017 AUG - 3 P 2:13

Claim Name	Land Aff.	BLM AMC No.	Location Date	Recording Date	Book/ Page
James Hardie Gypsum, Inc. #247	N ½ NW ¼ Section 3, T40N-R12W	354712	09-04-2000	11-15-2000	Bk. 3622 Pg. 245, 246
James Hardie Gypsum, Inc. #251	S ½ SE ¼ NE ¼ Section 3, T40N-R12W	354716	09-04-2000	11-15-2000	Bk. 3622 Pg. 253, 254
James Hardie Gypsum, Inc. #252	S ½ SW ¼ NE ¼ Section 3, T40N-R12W	354717	09-04-2000	11-15-2000	Bk. 3622 Pg. 255, 256
James Hardie Gypsum, Inc. #256	N ½ NE ¼ NW ¼ Section 11, T40N-R12W	354721	09-04-2000	11-15-2000	Bk. 3622 Pg. 263, 264
James Hardie Gypsum, Inc. #257	S ½ NE ¼ NW ¼ Section 11, T40N-R12W	354722	09-04-2000	11-15-2000	Bk. 3622 Pg. 265, 266
James Hardie Gypsum, Inc. #258	N ½ SE ¼ NW ¼ Section 11, T40N-R12W	354723	09-04-2000	11-15-2000	Bk. 3622 Pg. 267, 268
James Hardie Gypsum, Inc. #259	S ½ SE ¼ NW ¼ Section 11, T40N-R12W	354724	09-04-2000	11-15-2000	Bk. 3622 Pg. 269, 270

RECEIVED  
 PLUMAS SERVICE OFFICE  
 2011 AUG -3 P 2:13  
 PHOENIX, ARIZONA

Lands Affected (Parts of):

Township 40 North, Range 12 West, G&SRM

Sections 2, 3, & 11

Township 41 North, Range 12 West, G&SRM

Sections 7, 8, 18, 19, 20, 25, 26, 29, 30, and 31

Township 41 North, Range 13 West, G&SRM

Section 13, 24, & 25

RECEIVED  
BLM / RESOURCES DIVISION  
2017 AUG -3 P 2:13  
PHOENIX, ARIZONA

## NEW GYPSUM CLAIMS

The following are situated in T. 42 N., R. 12 W., S.R.B.M., Mohave County, Arizona:

<u>Claim Name</u>	<u>Description</u>	<u>County Book/Page</u>	<u>BLM Number</u>
New Gypsum #2	SW ¼ Section 31	731/21	139183

## MT. AETNA CLAIMS

The following are situated in T. 41 N., R. 11 W., S.R.B.M., Mohave County, Arizona:

<u>Claim Name</u>	<u>County Description</u>	<u>BLM Book/Page</u>	<u>Number</u>
Mt. Aetna #1	NW ¼ Section 15	731/623	139177
Mt. Aetna #4	NE ¼ Section 16	731/627	139180
Mt. Aetna #5	SE ¼ Section 16	731/628	139181

## GYPSUM HILLS CLAIMS

The following are situated in T. 41 N., R. 11 W., S.R.B.M., Mohave County, Arizona:

<u>Claim Name</u>	<u>County Description</u>	<u>BLM Book/Page</u>	<u>Number</u>
Gypsum Hills #1	NW ¼ Section 11	5-R/33	74105
Gypsum Hills #2	SW ¼ Section 11	5-R/34	74106
Gypsum Hills #3	NE ¼ Section 15	5-R/35	74107
Gypsum Hills #4	SE ¼ Section 15	5-R/36	74108
Gypsum Hills #5	SW ¼ Section 15	5-R/37	74109
Gypsum Hills #6	NW ¼ Section 14	572/591-592	74149
Gypsum Hills #7	NE ¼ Section 22	5-R/38	74110
Gypsum Hills #8	SE ¼ Section 22	5-R/39	74111
Gypsum Hills #9	SW ¼ Section 22	5-R/40	74112
Gypsum Hills #10	NW ¼ Section 22	5-R/41	74113
Gypsum Hills #20	NE ¼ Section 28	5-R/51	74123

RECEIVED  
 BLM FIELD OFFICE  
 MOHAVE COUNTY, ARIZONA  
 2017 AUG -3 P 2:13

<u>Claim Name</u>	<u>County</u> <u>Description</u>	<u>BLM</u> <u>Book/Page</u>	<u>Number</u>
Gypsum Hills #22	SW ¼ Section 28	5-R/53	74125

**GYPSUM DOME CLAIMS**

The following are situated in T. 41 N., R. 11 W., S.R.B.M., Mohave County, Arizona:

<u>County</u> <u>Claim Name</u>	<u>BLM</u> <u>Description</u>	<u>Book/Page</u>	<u>Number</u>
Gypsum Dome #11	SW ¼ Section 20	5-R/20	74129
Gypsum Dome #12	NW ¼ Section 20	5-R/21	74130
Gypsum Dome #17	NE ¼ Section 19	5-R/26	74135
Gypsum Dome #18	SE ¼ Section 19	5-R/27	74136

**GYPSUM TOWN CLAIMS**

The following are situated in T. 40N., R. 12 W., S.R.B.M., Mohave County, Arizona

<u>County</u> <u>Claim Name</u>	<u>BLM</u> <u>Description</u>	<u>Book/Page</u>	<u>Number</u>
Gypsum Town #47	SW ¼ Section 3	5-R/222	74052

RECEIVED  
 BLM, AZ STATE OFFICE  
 2011 AUG -3 P 2:13  
 PHOENIX, ARIZONA

Placer Mining Claims in Mohave County, Arizona  
(Gila & Salt River Meridian)

Claim Name	Land Affected	BLM AMC No.	Location Date	Recording Date	Book/ Page
WVMI #1	N ½, NW ¼, NE ¼ Section 20 T41N-R12W	367127	09-12-2005	09-15-2005	Bk. 5837 Pg. 972
WVMI #2	N ½, NE ¼, NW ¼ Section 20 T41N-R12W	367128	09-12-2005	09-15-2006	Bk. 5837 Pg. 974
WVMI #3	N ½, NW ¼, NW ¼ Section 20 T41N-R12W	367129	09-12-2005	09-16-2006	Bk. 5837 Pg. 976
WVMI #4	S ½, NW ¼, NE ¼ Section 20 T41N-R12W	367130	09-12-2006	09-15-2005	Bk. 5837 Pg. 978
WVMI #5	S ½, NE ¼, NW ¼ Section 20 T41N-R12W	367131	09-12-2005	09-15-2005	Bk. 5837 Pg. 980
WVMI #6	S ½, NW ¼, NW ¼ Section 20 T41N-R12W	367132	09-12-2005	09-15-2005	Bk. 5837 Pg. 982
WVMI #7	N 12/, SW ¼, NE ¼ Section 20 T41N-R12W	367133	09-12-2005	09-15-2005	Bk. 5837 Pg. 984
WVMI #8	N ½, SE ¼, NW ¼ Section 20 T41N-R12W	367134	09-12-2005	09-15-2005	Bk. 5837 Pg. 986
WVMI #9	N ½, SW ¼, NW ¼ Section 20 T41N-R12W	367135	09-12-2005	09-15-2005	Bk. 5837 Pg. 988
WVMI #10	S ½, SE ¼, NW ¼ Section 20 T41N-R12W	367136	09-12-2005	09-15-2005	Bk. 5837 Pg. 990
WVMI #11	S ½, SW ¼, NW ¼ Section 20 T41N-R12W	367137	09-12-2005	09-15-2005	Bk. 5837 Pg. 992
WVMI #12	N ½, NE ¼, NW ¼ Section 29 T41N-R12W	367138	09-12-2005	09-15-2005	Bk. 5837 Pg. 994
WVMI #13	S ½, NE ¼, NW ¼ Section 29 T41N-R12W	367139	09-12-2005	09-15-2005	Bk. 5837 Pg. 996
WVMI #14	N ½, NW ¼, SW ¼ Section 29 T41N-R12W	367140	09-12-2005	09-15-2005	Bk. 5837 Pg. 998
WVMI #15	S ½, NW ¼, SW ¼ Section 29 T41N-R12W	367141	09-12-2005	09-15-2005	Bk. 5837 Pg. 100094
WVMI #16	N ½, NE ¼, NE ¼ Section 31, T41N-R12W	367142	09-12-2005	09-15-2005	Bk. 5838 Pg. 1

REC'D  
 2011 AUG -3 P 2 13  
 MOHAVE COUNTY, ARIZONA

Claim Name	Land Affected	AMC No.	Location Date	Recording Date	Book/ Page
WYMI #17	N 1/2, NW 1/4, NE 1/4 Section 31 T41N-R12W	367143	09-12-2005	09-15-2005	Bk. 5838 Pg. 3

RECEIVED  
BLM AZ STATE OFFICE  
2011 AUG -3 P 2:13  
PHOENIX, ARIZONA

DEPARTMENT OF THE INTERIOR  
BUREAU OF LAND MANAGEMENT

## MINING CLAIMS

## MC Customer Information - With Serial No. and Claim Name

## ACTIVE CLAIMS

Admin State: AZ

Geo State: AZ

WESTERN MINING & MINERALS  
PO BOX 850  
ST GEORGE, UT 84771-0850

CUSTOMER ID: 2232233

<u>Serial No.</u>	<u>Claim Name/Number</u>	<u>Lead Serial No.</u>	<u>Disposition</u>
AMC139177	MT AETNA #1	AMC139164	ACTIVE
AMC139180	MT AETNA #4	AMC139164	ACTIVE
AMC139181	MT AETNA #5	AMC139164	ACTIVE
AMC139183	NEW GYPSUM #2	AMC139164	ACTIVE
AMC354466	JAMES H GYPSUM #1	AMC354466	ACTIVE
AMC354467	JAMES H GYPSUM #2	AMC354466	ACTIVE
AMC354468	JAMES H GYPSUM #3	AMC354466	ACTIVE
AMC354469	JAMES H GYPSUM #4	AMC354466	ACTIVE
AMC354470	JAMES H GYPSUM #5	AMC354466	ACTIVE
AMC354471	JAMES H GYPSUM #6	AMC354466	ACTIVE
AMC354472	JAMES H GYPSUM #7	AMC354466	ACTIVE
AMC354473	JAMES H GYPSUM #8	AMC354466	ACTIVE
AMC354474	JAMES H GYPSUM #9	AMC354466	ACTIVE
AMC354475	JAMES H GYPSUM #10	AMC354466	ACTIVE
AMC354476	JAMES H GYPSUM #11	AMC354466	ACTIVE
AMC354477	JAMES H GYPSUM #12	AMC354466	ACTIVE
AMC354478	JAMES H GYPSUM #13	AMC354466	ACTIVE
AMC354479	JAMES H GYPSUM #14	AMC354466	ACTIVE
AMC354480	JAMES H GYPSUM #15	AMC354466	ACTIVE
AMC354481	JAMES H GYPSUM #16	AMC354466	ACTIVE
AMC354482	JAMES H GYPSUM #17	AMC354466	ACTIVE
AMC354483	JAMES H GYPSUM #18	AMC354466	ACTIVE
AMC354484	JAMES H GYPSUM #19	AMC354466	ACTIVE
AMC354485	JAMES H GYPSUM #20	AMC354466	ACTIVE
AMC354486	JAMES H GYPSUM #21	AMC354466	ACTIVE
AMC354487	JAMES H GYPSUM #22	AMC354466	ACTIVE
AMC354488	JAMES H GYPSUM #23	AMC354466	ACTIVE
AMC354489	JAMES H GYPSUM #24	AMC354466	ACTIVE
AMC354490	JAMES H GYPSUM #25	AMC354466	ACTIVE
AMC354491	JAMES H GYPSUM #26	AMC354466	ACTIVE
AMC354492	JAMES H GYPSUM #27	AMC354466	ACTIVE
AMC354493	JAMES H GYPSUM #28	AMC354466	ACTIVE
AMC354494	JAMES H GYPSUM #29	AMC354466	ACTIVE
AMC354495	JAMES H GYPSUM #30	AMC354466	ACTIVE
AMC354496	JAMES H GYPSUM #31	AMC354466	ACTIVE
AMC354497	JAMES H GYPSUM #32	AMC354466	ACTIVE
AMC354498	JAMES H GYPSUM #33	AMC354466	ACTIVE
AMC354499	JAMES H GYPSUM #34	AMC354466	ACTIVE
AMC354500	JAMES H GYPSUM #35	AMC354466	ACTIVE
AMC354501	JAMES H GYPSUM #36	AMC354466	ACTIVE
AMC354502	JAMES H GYPSUM #37	AMC354466	ACTIVE
AMC354503	JAMES H GYPSUM #38	AMC354466	ACTIVE
AMC354504	JAMES H GYPSUM #39	AMC354466	ACTIVE
AMC354505	JAMES H GYPSUM #40	AMC354466	ACTIVE
AMC354506	JAMES H GYPSUM #41	AMC354466	ACTIVE
AMC354507	JAMES H GYPSUM #42	AMC354466	ACTIVE
AMC354508	JAMES H GYPSUM #43	AMC354466	ACTIVE
AMC354509	JAMES H GYPSUM #44	AMC354466	ACTIVE
AMC354510	JAMES H GYPSUM #45	AMC354466	ACTIVE
AMC354511	JAMES H GYPSUM #46	AMC354466	ACTIVE
AMC354512	JAMES H GYPSUM #47	AMC354466	ACTIVE



**DEPARTMENT OF THE INTERIOR  
BUREAU OF LAND MANAGEMENT**

**MINING CLAIMS  
MC Customer Information - With Serial No. and Claim Name  
ACTIVE CLAIMS**

<u>Serial No.</u>	<u>Claim Name/Number</u>	<u>Lead Serial No.</u>	<u>Disposition</u>
AMC354513	JAMES H GYPSUM #48	AMC354466	ACTIVE
AMC354514	JAMES H GYPSUM #49	AMC354466	ACTIVE
AMC354515	JAMES H GYPSUM #50	AMC354466	ACTIVE
AMC354516	JAMES H GYPSUM #51	AMC354466	ACTIVE
AMC354517	JAMES H GYPSUM #52	AMC354466	ACTIVE
AMC354518	JAMES H GYPSUM #53	AMC354466	ACTIVE
AMC354519	JAMES H GYPSUM #54	AMC354466	ACTIVE
AMC354520	JAMES H GYPSUM #55	AMC354466	ACTIVE
AMC354521	JAMES H GYPSUM #56	AMC354466	ACTIVE
AMC354522	JAMES H GYPSUM #57	AMC354466	ACTIVE
AMC354523	JAMES H GYPSUM #58	AMC354466	ACTIVE
AMC354524	JAMES H GYPSUM #59	AMC354466	ACTIVE
AMC354525	JAMES H GYPSUM #60	AMC354466	ACTIVE
AMC354526	JAMES H GYPSUM #61	AMC354466	ACTIVE
AMC354527	JAMES H GYPSUM #62	AMC354466	ACTIVE
AMC354528	JAMES H GYPSUM #63	AMC354466	ACTIVE
AMC354529	JAMES H GYPSUM #64	AMC354466	ACTIVE
AMC354530	JAMES H GYPSUM #65	AMC354466	ACTIVE
AMC354531	JAMES H GYPSUM #66	AMC354466	ACTIVE
AMC354532	JAMES H GYPSUM #67	AMC354466	ACTIVE
AMC354533	JAMES H GYPSUM #68	AMC354466	ACTIVE
AMC354534	JAMES H GYPSUM #69	AMC354466	ACTIVE
AMC354535	JAMES H GYPSUM #70	AMC354466	ACTIVE
AMC354536	JAMES H GYPSUM #71	AMC354466	ACTIVE
AMC354537	JAMES H GYPSUM #72	AMC354466	ACTIVE
AMC354538	JAMES H GYPSUM #73	AMC354466	ACTIVE
AMC354539	JAMES H GYPSUM #74	AMC354466	ACTIVE
AMC354540	JAMES H GYPSUM #75	AMC354466	ACTIVE
AMC354541	JAMES H GYPSUM #76	AMC354466	ACTIVE
AMC354542	JAMES H GYPSUM #77	AMC354466	ACTIVE
AMC354543	JAMES H GYPSUM #78	AMC354466	ACTIVE
AMC354544	JAMES H GYPSUM #79	AMC354466	ACTIVE
AMC354545	JAMES H GYPSUM #80	AMC354466	ACTIVE
AMC354546	JAMES H GYPSUM #81	AMC354466	ACTIVE
AMC354547	JAMES H GYPSUM #82	AMC354466	ACTIVE
AMC354548	JAMES H GYPSUM #83	AMC354466	ACTIVE
AMC354549	JAMES H GYPSUM #84	AMC354466	ACTIVE
AMC354550	JAMES H GYPSUM #85	AMC354466	ACTIVE
AMC354551	JAMES H GYPSUM #86	AMC354466	ACTIVE
AMC354552	JAMES H GYPSUM #87	AMC354466	ACTIVE
AMC354553	JAMES H GYPSUM #88	AMC354466	ACTIVE
AMC354554	JAMES H GYPSUM #89	AMC354466	ACTIVE
AMC354555	JAMES H GYPSUM #90	AMC354466	ACTIVE
AMC354556	JAMES H GYPSUM #91	AMC354466	ACTIVE
AMC354557	JAMES H GYPSUM #92	AMC354466	ACTIVE
AMC354558	JAMES H GYPSUM #93	AMC354466	ACTIVE
AMC354559	JAMES H GYPSUM #94	AMC354466	ACTIVE
AMC354560	JAMES H GYPSUM #95	AMC354466	ACTIVE
AMC354561	JAMES H GYPSUM #96	AMC354466	ACTIVE
AMC354562	JAMES H GYPSUM #97	AMC354466	ACTIVE
AMC354563	JAMES H GYPSUM #98	AMC354466	ACTIVE
AMC354564	JAMES H GYPSUM #99	AMC354466	ACTIVE
AMC354565	JAMES H GYPSUM #100	AMC354466	ACTIVE
AMC354566	JAMES H GYPSUM #101	AMC354466	ACTIVE
AMC354567	JAMES H GYPSUM #102	AMC354466	ACTIVE
AMC354568	JAMES H GYPSUM #103	AMC354466	ACTIVE
AMC354569	JAMES H GYPSUM #104	AMC354466	ACTIVE
AMC354570	JAMES H GYPSUM #105	AMC354466	ACTIVE
AMC354571	JAMES H GYPSUM #106	AMC354466	ACTIVE

**DEPARTMENT OF THE INTERIOR  
BUREAU OF LAND MANAGEMENT  
MINING CLAIMS**

**MC Customer Information - With Serial No. and Claim Name  
ACTIVE CLAIMS**

<u>Serial No.</u>	<u>Claim Name/Number</u>	<u>Lead Serial No.</u>	<u>Disposition</u>
AMC354572	JAMES H GYPSUM #107	AMC354466	ACTIVE
AMC354573	JAMES H GYPSUM #108	AMC354466	ACTIVE
AMC354574	JAMES H GYPSUM #109	AMC354466	ACTIVE
AMC354575	JAMES H GYPSUM #110	AMC354466	ACTIVE
AMC354576	JAMES H GYPSUM #111	AMC354466	ACTIVE
AMC354577	JAMES H GYPSUM #112	AMC354466	ACTIVE
AMC354578	JAMES H GYPSUM #113	AMC354466	ACTIVE
AMC354579	JAMES H GYPSUM #114	AMC354466	ACTIVE
AMC354580	JAMES H GYPSUM #115	AMC354466	ACTIVE
AMC354581	JAMES H GYPSUM #116	AMC354466	ACTIVE
AMC354582	JAMES H GYPSUM #117	AMC354466	ACTIVE
AMC354583	JAMES H GYPSUM #118	AMC354466	ACTIVE
AMC354584	JAMES H GYPSUM #119	AMC354466	ACTIVE
AMC354585	JAMES H GYPSUM #120	AMC354466	ACTIVE
AMC354586	JAMES H GYPSUM #121	AMC354466	ACTIVE
AMC354587	JAMES H GYPSUM #122	AMC354466	ACTIVE
AMC354588	JAMES H GYPSUM #123	AMC354466	ACTIVE
AMC354589	JAMES H GYPSUM #124	AMC354466	ACTIVE
AMC354590	JAMES H GYPSUM #125	AMC354466	ACTIVE
AMC354591	JAMES H GYPSUM #126	AMC354466	ACTIVE
AMC354592	JAMES H GYPSUM #127	AMC354466	ACTIVE
AMC354593	JAMES H GYPSUM #128	AMC354466	ACTIVE
AMC354594	JAMES H GYPSUM #129	AMC354466	ACTIVE
AMC354595	JAMES H GYPSUM #130	AMC354466	ACTIVE
AMC354596	JAMES H GYPSUM #131	AMC354466	ACTIVE
AMC354597	JAMES H GYPSUM #132	AMC354466	ACTIVE
AMC354598	JAMES H GYPSUM #133	AMC354466	ACTIVE
AMC354599	JAMES H GYPSUM #134	AMC354466	ACTIVE
AMC354600	JAMES H GYPSUM #135	AMC354466	ACTIVE
AMC354601	JAMES H GYPSUM #136	AMC354466	ACTIVE
AMC354602	JAMES H GYPSUM #137	AMC354466	ACTIVE
AMC354603	JAMES H GYPSUM #138	AMC354466	ACTIVE
AMC354604	JAMES H GYPSUM #139	AMC354466	ACTIVE
AMC354605	JAMES H GYPSUM #140	AMC354466	ACTIVE
AMC354606	JAMES H GYPSUM #141	AMC354466	ACTIVE
AMC354607	JAMES H GYPSUM #142	AMC354466	ACTIVE
AMC354608	JAMES H GYPSUM #143	AMC354466	ACTIVE
AMC354609	JAMES H GYPSUM #144	AMC354466	ACTIVE
AMC354610	JAMES H GYPSUM #145	AMC354466	ACTIVE
AMC354611	JAMES H GYPSUM #146	AMC354466	ACTIVE
AMC354612	JAMES H GYPSUM #147	AMC354466	ACTIVE
AMC354613	JAMES H GYPSUM #148	AMC354466	ACTIVE
AMC354614	JAMES H GYPSUM #149	AMC354466	ACTIVE
AMC354615	JAMES H GYPSUM #150	AMC354466	ACTIVE
AMC354616	JAMES H GYPSUM #151	AMC354466	ACTIVE
AMC354617	JAMES H GYPSUM #152	AMC354466	ACTIVE
AMC354618	JAMES H GYPSUM #153	AMC354466	ACTIVE
AMC354619	JAMES H GYPSUM #154	AMC354466	ACTIVE
AMC354620	JAMES H GYPSUM #155	AMC354466	ACTIVE
AMC354621	JAMES H GYPSUM #156	AMC354466	ACTIVE
AMC354622	JAMES H GYPSUM #157	AMC354466	ACTIVE
AMC354623	JAMES H GYPSUM #158	AMC354466	ACTIVE
AMC354624	JAMES H GYPSUM #159	AMC354466	ACTIVE
AMC354625	JAMES H GYPSUM #160	AMC354466	ACTIVE
AMC354626	JAMES H GYPSUM #161	AMC354466	ACTIVE
AMC354627	JAMES H GYPSUM #162	AMC354466	ACTIVE
AMC354628	JAMES H GYPSUM #163	AMC354466	ACTIVE
AMC354629	JAMES H GYPSUM #164	AMC354466	ACTIVE
AMC354630	JAMES H GYPSUM #165	AMC354466	ACTIVE

**DEPARTMENT OF THE INTERIOR  
BUREAU OF LAND MANAGEMENT**

**MINING CLAIMS  
MC Customer Information - With Serial No. and Claim Name  
ACTIVE CLAIMS**

<u>Serial No.</u>	<u>Claim Name/Number</u>	<u>Lead Serial No.</u>	<u>Disposition</u>
AMC354631	JAMES H GYPSUM #166	AMC354466	ACTIVE
AMC354632	JAMES H GYPSUM #167	AMC354466	ACTIVE
AMC354633	JAMES H GYPSUM #168	AMC354466	ACTIVE
AMC354634	JAMES H GYPSUM #169	AMC354466	ACTIVE
AMC354635	JAMES H GYPSUM #170	AMC354466	ACTIVE
AMC354636	JAMES H GYPSUM #171	AMC354466	ACTIVE
AMC354637	JAMES H GYPSUM #172	AMC354466	ACTIVE
AMC354638	JAMES H GYPSUM #173	AMC354466	ACTIVE
AMC354639	JAMES H GYPSUM #174	AMC354466	ACTIVE
AMC354640	JAMES H GYPSUM #175	AMC354466	ACTIVE
AMC354641	JAMES H GYPSUM #176	AMC354466	ACTIVE
AMC354642	JAMES H GYPSUM #177	AMC354466	ACTIVE
AMC354643	JAMES H GYPSUM #178	AMC354466	ACTIVE
AMC354644	JAMES H GYPSUM #179	AMC354466	ACTIVE
AMC354645	JAMES H GYPSUM #180	AMC354466	ACTIVE
AMC354670	JAMES H GYPSUM #205	AMC354466	ACTIVE
AMC354671	JAMES H GYPSUM #206	AMC354466	ACTIVE
AMC354672	JAMES H GYPSUM #207	AMC354466	ACTIVE
AMC354673	JAMES H GYPSUM #208	AMC354466	ACTIVE
AMC354674	JAMES H GYPSUM #209	AMC354466	ACTIVE
AMC354675	JAMES H GYPSUM #210	AMC354466	ACTIVE
AMC354676	JAMES H GYPSUM #211	AMC354466	ACTIVE
AMC354677	JAMES H GYPSUM #212	AMC354466	ACTIVE
AMC354678	JAMES H GYPSUM #213	AMC354466	ACTIVE
AMC354679	JAMES H GYPSUM #214	AMC354466	ACTIVE
AMC354680	JAMES H GYPSUM #215	AMC354466	ACTIVE
AMC354681	JAMES H GYPSUM #216	AMC354466	ACTIVE
AMC354682	JAMES H GYPSUM #217	AMC354466	ACTIVE
AMC354683	JAMES H GYPSUM #218	AMC354466	ACTIVE
AMC354684	JAMES H GYPSUM #219	AMC354466	ACTIVE
AMC354685	JAMES H GYPSUM #220	AMC354466	ACTIVE
AMC354686	JAMES H GYPSUM #221	AMC354466	ACTIVE
AMC354687	JAMES H GYPSUM #222	AMC354466	ACTIVE
AMC354688	JAMES H GYPSUM #223	AMC354466	ACTIVE
AMC354689	JAMES H GYPSUM #224	AMC354466	ACTIVE
AMC354690	JAMES H GYPSUM #225	AMC354466	ACTIVE
AMC354691	JAMES H GYPSUM #226	AMC354466	ACTIVE
AMC354692	JAMES H GYPSUM #227	AMC354466	ACTIVE
AMC354693	JAMES H GYPSUM #228	AMC354466	ACTIVE
AMC354694	JAMES H GYPSUM #229	AMC354466	ACTIVE
AMC354697	JAMES H GYPSUM #232	AMC354466	ACTIVE
AMC354701	JAMES H GYPSUM #236	AMC354466	ACTIVE
AMC354702	JAMES H GYPSUM #237	AMC354466	ACTIVE
AMC354703	JAMES H GYPSUM #238	AMC354466	ACTIVE
AMC354704	JAMES H GYPSUM #239	AMC354466	ACTIVE
AMC354705	JAMES H GYPSUM #240	AMC354466	ACTIVE
AMC354706	JAMES H GYPSUM #241	AMC354466	ACTIVE
AMC354707	JAMES H GYPSUM #242	AMC354466	ACTIVE
AMC354708	JAMES H GYPSUM #243	AMC354466	ACTIVE
AMC354709	JAMES H GYPSUM #244	AMC354466	ACTIVE
AMC354710	JAMES H GYPSUM #245	AMC354466	ACTIVE
AMC354711	JAMES H GYPSUM #246	AMC354466	ACTIVE
AMC354712	JAMES H GYPSUM #247	AMC354466	ACTIVE
AMC354716	JAMES H GYPSUM #251	AMC354466	ACTIVE
AMC354717	JAMES H GYPSUM #252	AMC354466	ACTIVE
AMC354721	JAMES H GYPSUM #256	AMC354466	ACTIVE
AMC354722	JAMES H GYPSUM #257	AMC354466	ACTIVE
AMC354723	JAMES H GYPSUM #258	AMC354466	ACTIVE
AMC354724	JAMES H GYPSUM #259	AMC354466	ACTIVE

**DEPARTMENT OF THE INTERIOR  
BUREAU OF LAND MANAGEMENT  
MINING CLAIMS**

**MC Customer Information - With Serial No. and Claim Name  
ACTIVE CLAIMS**

<u>Serial No.</u>	<u>Claim Name/Number</u>	<u>Lead Serial No.</u>	<u>Disposition</u>
AMC367127	WMMI #1	AMC367127	ACTIVE
AMC367128	WMMI #2	AMC367127	ACTIVE
AMC367129	WMMI #3	AMC367127	ACTIVE
AMC367130	WMMI #4	AMC367127	ACTIVE
AMC367131	WMMI #5	AMC367127	ACTIVE
AMC367132	WMMI #6	AMC367127	ACTIVE
AMC367133	WMMI #7	AMC367127	ACTIVE
AMC367134	WMMI #8	AMC367127	ACTIVE
AMC367135	WMMI #9	AMC367127	ACTIVE
AMC367136	WMMI #10	AMC367127	ACTIVE
AMC367137	WMMI #11	AMC367127	ACTIVE
AMC367138	WMMI #12	AMC367127	ACTIVE
AMC367139	WMMI #13	AMC367127	ACTIVE
AMC367140	WMMI #14	AMC367127	ACTIVE
AMC367141	WMMI #15	AMC367127	ACTIVE
AMC367142	WMMI #16	AMC367127	ACTIVE
AMC367143	WMMI #17	AMC367127	ACTIVE
AMC74052	GYPSUM TOWN 47	AMC74022	ACTIVE
AMC74105	GYPSUM HILLS NO. 1	AMC74022	ACTIVE
AMC74106	GYPSUM HILLS NO. 2	AMC74022	ACTIVE
AMC74107	GYPSUM HILLS NO. 3	AMC74022	ACTIVE
AMC74108	GYPSUM HILLS NO. 4	AMC74022	ACTIVE
AMC74109	GYPSUM HILLS NO. 5	AMC74022	ACTIVE
AMC74110	GYPSUM HILLS NO 7	AMC74022	ACTIVE
AMC74111	GYPSUM HILLS NO 8	AMC74022	ACTIVE
AMC74112	GYPSUM HILLS NO 9	AMC74022	ACTIVE
AMC74113	GYPSUM HILLS NO 10	AMC74022	ACTIVE
AMC74123	GYPSUM HILLS NO 20	AMC74022	ACTIVE
AMC74125	GYPSUM HILLS NO 22	AMC74022	ACTIVE
AMC74129	GYPSUM DOME NO 11	AMC74022	ACTIVE
AMC74130	GYPSUM DOME NO 12	AMC74022	ACTIVE
AMC74135	GYPSUM DOME NO 17	AMC74022	ACTIVE
AMC74136	GYPSUM DOME NO 18	AMC74022	ACTIVE
AMC74149	GYPSUM HILLS #6	AMC74022	ACTIVE

Number of ACTIVE cases: 262

ORIGIN ID: SGUA (435) 628-3916  
MICHAEL COX  
TIM COX  
27 BLACK ROCK ROAD  
8655 S 187TH ST  
LITTLEFIELD, AZ 86432  
UNITED STATES US

SHIP DATE: 01AUG17  
ACTWGT:  
CAD: 109994631/NET3920

BILL SENDER

TO

BLM ARIZONA STATE OFFICE  
1 N CENTRAL AVE  
STE 800  
PHOENIX AZ 85004

(602) 254-2403  
INV  
PO

REF:

DEPT:



FedEx Express



ST 8.2  
278  
15:00  
D  
00:00  
09:03

TRK# 7797 8626 3935  
0201

WED - 02 AUG 3:00P  
STANDARD OVERNIGHT

XH ZSYA


DSR  
85004  
DLV

FedEx  
TRK# 7797 8626 3935  
0201

THU - 03 AUG 3:00P  
STANDARD OVERNIGHT

XH ZSYA

DSR  
85004  
PHX  
AZ-US



Extremely Urgent

**FedEx** Express



FedEx carbon-neutral  
envelope shipping

Align top of FedEx Express® shipping label here.

FedEx  
TRK# 7797 8626 3935  
0201

THU - 03 AUG 3:00P  
STANDARD OVERNIGHT  
DSR  
85004  
AZ-US PHX

**XH ZSYA**



\*1789593 08/02 549J1/577E/104C

RECEIVED  
BLM AZ STATE  
2017 AUG - 3 P 2:11  
PHOENIX, ARIZONA

**United States Department of the Interior**  
**Bureau of Land Management**  
 DIV OF LANDS, MINRLS & ENERGY  
 ONE N CENTRAL AVE  
 PHOENIX, AZ 85004 -4427  
 Phone: 602-417-9200

Receipt

No: 3920842

<b>Transaction #:</b> 4030338	
<b>Date of Transaction:</b> 08/04/2017	
<b>CUSTOMER:</b>	
WESTERN MINING & MINERALS PO BOX 850 ST GEORGE,UT 84771-0850 US	

LINE #	QTY	DESCRIPTION	REMARKS	UNIT PRICE	TOTAL
1	1.00	LOCATABLE MINERALS / MINING CLAIMS- NOT NEW-UNADJUD,ONE AUTH NO. ONLY / MINING CLAIM MONEY RECEIVED CASES: AMC354466/\$63085.00	MAINT FEE 2018 (262)	- n/a -	63085.00
<b>TOTAL:</b>					<b>\$63,085.00</b>

PAYMENT INFORMATION			
1	AMOUNT:	63085.00	POSTMARKED: 08/02/2017
	TYPE:	CHECK	RECEIVED: 08/03/2017
	CHECK NO:	40000697	
	NAME:	SAINT GOBAIN CORPORATION 31500 SOLON RD SOLON OH 44139 US	

REMARKS

This receipt was generated by the automated BLM Collections and Billing System and is a paper representation of a portion of the official electronic record contained therein.

354466  
 139164  
 2016 JUL 21 P 1:15  
 RECEIVED  
 BLM AZ STATE OFFICE  
 PHOENIX, ARIZONA

74022  
 367127

WHEN RECORDED, RETURN TO:



P.O. Box 850  
 St. George, UT 84771

**AFFIDAVIT OF PAYMENT OF ANNUAL MINING CLAIM  
 MAINTENANCE FEES (ARIZONA)**  
 (and Notice of Intention To Hold)

STATE OF UTAH )  
 ) ss.  
 COUNTY OF WASHINGTON )

On this 28 day of JUNE, 2016, Western Mining and Minerals, Inc. ("Western Mining"), of P O Box 850, St. George, Utah, 84771, record holder of unpatented placer mining claims, timely paid its annual maintenance fees in the sum of \$63,085.00 ("Payment") to comply with the Act of August 10, 1993 [107 Stat.405, as amended and extended by the Act of October 21, 1998, 112 Stat. 2681-235, or other federal law] and with 43 C.F.R. § 3833.1-5. The annual payment covers the 2016 - 2017 assessment year commencing at 12:00 o'clock noon on September 1, 2016, for those unpatented placer mining claims affecting federal public lands in Mohave County, Arizona, described in Exhibits A through C to this Affidavit. Western Mining contemporaneously filed this Affidavit with the Bureau of Land Management with the Payment to meet the requirements of 43 C.F.R. § 3833.105(b). This Affidavit has been or will be recorded in Mohave County to comply with state law regarding maintenance of mining claims. The claim groups, claims quantities, and exhibits of appearance are, as follows:

James Hardie Gypsum, Inc	224	Exhibits A
New Gypsum	1	Exhibit B
Mt. Aetna	3	Exhibit B
Gypsum Hills	12	Exhibit B
Gypsum Dome	4	Exhibit B
Gypsum Town	1	Exhibit B
WMMI	<u>17</u>	Exhibit C
<b>Total</b>	<b>262</b>	

**RECEIPT #** \_\_\_\_\_


This Affidavit of Payment of Annual Mining Claim Maintenance Fees also serves as a Notice of Intention to Hold to comply with the Federal Land Policy and Management Act and state law.

The undersigned is an officer or duly appointed agent of Western Mining and is authorized to conduct business in connection with the unpatented placer mining claims.

Dated this 28 day of JUNE, 2016.

Kenneth E. Thompson  
 Kenneth E. Thompson - WMMI Mine Manager

SUBSCRIBED AND SWORN TO before me this 28 day of JUNE, 2016.



Kayla Payne  
 Notary Public  
 Residing in: Wells Fargo Bank N.A.

My Commission expires: April 4, 2019






EXHIBIT A

UNPATENTED PLACER MINING CLAIMS IN MOHAVE COUNTY, ARIZONA

(GILA & SALT RIVER MERIDIAN)

PHOENIX, ARIZONA

2016 JUL 2

Book Page

RECEIVED  
BLM AZ STATE OFFICE

Claim Name	Lands Affected	BLM AMC No.	Location Date	Recording Date	Book Page
James Hardie Gypsum, Inc. #1	N $\frac{1}{2}$ SW $\frac{1}{4}$ NW $\frac{1}{4}$ Section 8, T41N-R12W	354466	09-02-2000	11-15-2000	Bk. 3621 Pg. 753,4
James Hardie Gypsum, Inc. #2	S $\frac{1}{2}$ SW $\frac{1}{4}$ NW $\frac{1}{4}$ Section 8, T41N-R12W	354467	09-02-2000	11-15-2000	Bk. 3621 Pg. 755,6
James Hardie Gypsum, Inc. #3	N $\frac{1}{2}$ NW $\frac{1}{4}$ SW $\frac{1}{4}$ Section 8, T41N-R12W	354468	09-02-2000	11-15-2000	Bk. 3621 Pg. 757,8
James Hardie Gypsum, Inc. #4	S $\frac{1}{2}$ NW $\frac{1}{4}$ SW $\frac{1}{4}$ Section 8, T41N-R12W	354469	09-02-2000	11-15-2000	Bk. 3621 Pg. 759,60
James Hardie Gypsum, Inc. #5	N $\frac{1}{2}$ SW $\frac{1}{4}$ SW $\frac{1}{4}$ Section 8, T41N-R12W	354470	09-02-2000	11-15-2000	Bk. 3621 Pg. 761,2
James Hardie Gypsum, Inc. #6	S $\frac{1}{2}$ SW $\frac{1}{4}$ SW $\frac{1}{4}$ Section 8, T41N-R12W	354471	09-02-2000	11-15-2000	Bk. 3621 Pg. 763,4
James Hardie Gypsum, Inc. #7	N $\frac{1}{2}$ NE $\frac{1}{4}$ NE $\frac{1}{4}$ Section 7, T41N-R12W	354472	09-02-2000	11-15-2000	Bk. 3621 Pg. 765,6
James Hardie Gypsum, Inc. #8	S $\frac{1}{2}$ NE $\frac{1}{4}$ NE $\frac{1}{4}$ Section 7, T41N-R12W	354473	09-02-2000	11-15-2000	Bk. 3621 Pg. 767,8
James Hardie Gypsum, Inc. #9	N $\frac{1}{2}$ SE $\frac{1}{4}$ NE $\frac{1}{4}$ Section 7, T41N-R12W	354474	09-02-2000	11-15-2000	Bk. 3621 Pg. 769,70
James Hardie Gypsum, Inc. #10	S $\frac{1}{2}$ SE $\frac{1}{4}$ NE $\frac{1}{4}$ Section 7, T41N-R12W	354475	09-02-2000	11-15-2000	Bk. 3621 Pg. 771,2
James Hardie Gypsum, Inc. #11	N $\frac{1}{2}$ NW $\frac{1}{4}$ NE $\frac{1}{4}$ Section 7 T41N-R12W	354476	09-02-2000	11-15-2000	Bk. 3621 Pg. 773,4
James Hardie Gypsum, Inc. #12	S $\frac{1}{2}$ NW $\frac{1}{4}$ NE $\frac{1}{4}$ Section 7, T41N-R12W	354477	09-02-2000	11-15-2000	Bk. 3621 Pg. 775,6
James Hardie Gypsum, Inc. #13	N $\frac{1}{2}$ SW $\frac{1}{4}$ NE $\frac{1}{4}$ Section 7, T41N-R12W	354478	09-02-2000	11-15-2000	Bk. 3621 Pg. 777,8
James Hardie Gypsum, Inc. #14	S $\frac{1}{2}$ SW $\frac{1}{4}$ NE $\frac{1}{4}$ Section 7, T41N-R12W	354479	09-02-2000	11-15-2000	Bk. 3621 Pg. 779,80
James Hardie Gypsum, Inc. #15	N $\frac{1}{2}$ NE $\frac{1}{4}$ SE $\frac{1}{4}$ Section 7, T41N-R12W	354480	09-02-2000	11-15-2000	Bk. 3621 Pg. 781,2
James Hardie Gypsum, Inc. #16	S $\frac{1}{2}$ NE $\frac{1}{4}$ SE $\frac{1}{4}$ Section 7, T41N-R12W	354481	09-02-2000	11-15-2000	Bk. 3621 Pg. 783, 4

Claim Name	Lands Affected	DL/VI AMC No.	Location Date	Recording Date	Book/ Page
James Hardie Gypsum, Inc. #17	N $\frac{1}{2}$ SE $\frac{1}{4}$ SE $\frac{1}{4}$ Section 7, T41N-R12W	354482	09-02-2000	11-15-2000	Bk. 3621 Pg. 785,6
James Hardie Gypsum, Inc. #18	S $\frac{1}{2}$ SE $\frac{1}{4}$ SE $\frac{1}{4}$ Section 7, T41N-R12W	354483	09-02-2000	11-15-2000	Bk. 3621 Pg. 787,8
James Hardie Gypsum, Inc. #19	N $\frac{1}{2}$ NW $\frac{1}{4}$ SE $\frac{1}{4}$ Section 7, T41N-R12W	354484	09-02-2000	11-15-2000	Bk. 3621 Pg. 789,90
James Hardie Gypsum, Inc. #20	S $\frac{1}{2}$ NW $\frac{1}{4}$ SE $\frac{1}{4}$ Section 7, T41N-R12W	354485	09-02-2000	11-15-2000	Bk. 3621 Pg. 791,2
James Hardie Gypsum, Inc. #21	N $\frac{1}{2}$ SW $\frac{1}{4}$ SE $\frac{1}{4}$ Section 7, T41N-R12W	354486	09-02-2000	11-15-2000	Bk. 3621 Pg. 793,4
James Hardie Gypsum, Inc. #22	S $\frac{1}{2}$ SW $\frac{1}{4}$ SE $\frac{1}{4}$ Section 7, T41N-R12W	354487	09-02-2000	11-15-2000	Bk. 3621 Pg. 795,6
James Hardie Gypsum, Inc. #23	N $\frac{1}{2}$ NE $\frac{1}{4}$ SW $\frac{1}{4}$ Section 7, T41N-R12W	354488	09-02-2000	11-15-2000	Bk. 3621 Pg. 797,8
James Hardie Gypsum, Inc. #24	S $\frac{1}{2}$ NE $\frac{1}{4}$ SW $\frac{1}{4}$ Section 7, T41N-R12W	354489	09-02-2000	11-15-2000	Bk. 3621 Pg. 799,800
James Hardie Gypsum, Inc. #25	N $\frac{1}{2}$ SE $\frac{1}{4}$ SW $\frac{1}{4}$ Section 7, T41N-R12W	354490	09-02-2000	11-15-2000	Bk. 3621 Pg. 801,02
James Hardie Gypsum, Inc. #26	S $\frac{1}{2}$ SE $\frac{1}{4}$ SW $\frac{1}{4}$ Section 7, T41N-R12W	354491	09-02-2000	11-15-2000	Bk. 3621 Pg. 803,04
James Hardie Gypsum, Inc. #27	N $\frac{1}{2}$ NE $\frac{1}{4}$ NE $\frac{1}{4}$ Section 18, T41N-R12W	354492	09-02-2000	11-15-2000	Bk. 3621 Pg. 805, 06
James Hardie Gypsum, Inc. #28	S $\frac{1}{2}$ NE $\frac{1}{4}$ NE $\frac{1}{4}$ Section 18, T41N-R12W	354493	09-02-2000	11-15-2000	Bk. 3621 Pg. 807, 08
James Hardie Gypsum, Inc. #29	N $\frac{1}{2}$ SE $\frac{1}{4}$ NE $\frac{1}{4}$ Section 18, T41N-R12W	354494	09-02-2000	11-15-2000	Bk. 3621 Pg. 809,810
James Hardie Gypsum, Inc. #30	S $\frac{1}{2}$ SE $\frac{1}{4}$ NE $\frac{1}{4}$ Section 18, T41N-R12W	354495	09-02-2000	11-15-2000	Bk. 3621 Pg. 811,12
James Hardie Gypsum, Inc. #31	N $\frac{1}{2}$ NW $\frac{1}{4}$ NE $\frac{1}{4}$ Section 18 T41N-R12W	354496	09-02-2000	11-15-2000	Bk. 3621 Pg. 813,14
James Hardie Gypsum, Inc. #32	S $\frac{1}{2}$ NW $\frac{1}{4}$ NE $\frac{1}{4}$ Section 18, T41N-R12W	354497	09-02-2000	11-15-2000	Bk. 3621 Pg. 815,16
James Hardie Gypsum, Inc. #33	N $\frac{1}{2}$ SW $\frac{1}{4}$ NE $\frac{1}{4}$ Section 18, T41N-R12W	354498	09-02-2000	11-15-2000	Bk. 3621 Pg. 817, 18
James Hardie Gypsum, Inc. #34	S $\frac{1}{2}$ SW $\frac{1}{4}$ NE $\frac{1}{4}$ Section 18, T41N-R12W	354499	09-02-2000	11-15-2000	Bk. 3621 Pg. 819,20
James Hardie Gypsum, Inc. #35	N $\frac{1}{2}$ NE $\frac{1}{4}$ SE $\frac{1}{4}$ Section 18, T41N-R12W	354500	09-02-2000	11-15-2000	Bk. 3621 Pg. 821,22

RECEIVED  
BLM AT THE OFFICE

2016 JUL 21 P 1:15

PHOENIX, ARIZONA

Claim Name	Lands Affected	BLM AMC No.	Location Date	Recording Date	Book/ Page
James Hardie Gypsum, Inc. #36	S½NE¼SE¼ Section 18, T41N-R12W	354501 7	09-02-2000	11-15-2000	Bk. 3621 Pg. 823,24
James Hardie Gypsum, Inc. #37	N½SE¼SE¼ Section 18, T41N-R12W	354502	09-02-2000	11-15-2000	Bk. 3621 Pg. 825,26
James Hardie Gypsum, Inc. #38	S½SE¼SE¼ Section 18, T41N-R12W	354503	09-02-2000	11-15-2000	Bk. 3621 Pg. 827,28
James Hardie Gypsum, Inc. #39	N½NW¼SE¼ Section 18, T41N-R12W	354504	09-02-2000	11-15-2000	Bk. 3621 Pg. 829,30
James Hardie Gypsum, Inc. #40	S½NW¼SE¼ Section 18, T41N-R12W	354505	09-02-2000	11-15-2000	Bk. 3621 Pg. 831,32
James Hardie Gypsum, Inc. #41	N½SW¼SE¼ Section 18, T41N-R12W	354506	09-02-2000	11-15-2000	Bk. 3621 Pg. 833,34
James Hardie Gypsum, Inc. #42	S½SW¼SE¼ Section 18, T41N-R12W	354507	09-02-2000	11-15-2000	Bk. 3621 Pg. 835,36
James Hardie Gypsum, Inc. #43	N½NE¼SW¼ Section 18, T41N-R12W	354508	09-02-2000	11-15-2000	Bk. 3621 Pg. 837,38
James Hardie Gypsum, Inc. #44	S½NE¼SW¼ Section 18, T41N-R12W	354509	09-02-2000	11-15-2000	Bk. 3621 Pg. 839, 40
James Hardie Gypsum, Inc. #45	N½SE¼SW¼ Section 18, T41N-R12W	354510	09-02-2000	11-15-2000	Bk. 3621 Pg. 841,42
James Hardie Gypsum, Inc. #46	S½SE¼SW¼ Section 18, T41N-R12W	354511	09-02-2000	11-15-2000	Bk. 3621 Pg. 843,44
James Hardie Gypsum, Inc. #47	N½NW¼SW¼ Section 18, T41N-R12W	354512	09-02-2000	11-15-2000	Bk. 3621 Pg. 845,46
James Hardie Gypsum, Inc. #48	S½NW¼SW¼ Section 18, T41N-R12W	354513	09-02-2000	11-15-2000	Bk. 3621 Pg. 847,48
James Hardie Gypsum, Inc. #49	N½SW¼SW¼ Section 18, T41N-R12W	354514	09-02-2000	11-15-2000	Bk. 3621 Pg. 849,50
James Hardie Gypsum, Inc. #50	S½SW¼SW¼ Section 18, 41N-R12W	354515	09-02-2000	11-15-2000	Bk. 3621 Pg. 851,52
James Hardie Gypsum, Inc. #51	N½NE¼NW¼ Section 18, T41N-R12W	354516	09-02-2000	11-15-2000	Bk. 3621 Pg. 853, 54
James Hardie Gypsum, Inc. #52	S½NE¼NW¼ Section 18, T41N-R12W	354517	09-02-2000	11-15-2000	Bk. 3621 Pg. 855,56
James Hardie Gypsum, Inc. #53	N½SE¼NW¼ Section 18, T41N-R12W	354518	09-02-2000	11-15-2000	Bk. 3621 Pg. 857,58
James Hardie Gypsum, Inc. #54	S½SE¼NW¼ Section 18, T41N-R12W	354519	09-02-2000	11-15-2000	Bk. 3621 Pg. 859,60

PHOENIX ARIZONA  
RECEIVED  
BLM AIR SURVEY SERVICE  
JUL 21 2 15 PM '10

	Lands Affected	AMC No.	Date	Date	Page
James Hardie Gypsum, Inc. #55	N $\frac{1}{2}$ NW $\frac{1}{4}$ Section 18, T41N-R12W	354520	09-02-2000	11-15-2000	Bk. 3621 Pg. 861,62
James Hardie Gypsum, Inc. #56	S $\frac{1}{2}$ NW $\frac{1}{4}$ NW $\frac{1}{4}$ Section 18, T41N-R12W	354521	09-02-2000	11-15-2000	Bk. 3621 Pg. 863,64
James Hardie Gypsum, Inc. #57	N $\frac{1}{2}$ SW $\frac{1}{4}$ NW $\frac{1}{4}$ Section 18, T41N-R12W	354522	09-02-2000	11-15-2000	Bk. 3621 Pg. 865,66
James Hardie Gypsum, Inc. #58	S $\frac{1}{2}$ SW $\frac{1}{4}$ NW $\frac{1}{4}$ Section 18, T41N-R12W	354523	09-02-2000	11-15-2000	Bk. 3621 Pg. 867,68
James Hardie Gypsum, Inc. #59	N $\frac{1}{2}$ NE $\frac{1}{4}$ NE $\frac{1}{4}$ Section 13, T41N-R13W	354524	09-02-2000	11-15-2000	Bk. 3621 Pg. 869,70
James Hardie Gypsum, Inc. #60	S $\frac{1}{2}$ NE $\frac{1}{4}$ NE $\frac{1}{4}$ Section 13, T41N-R13W	354525	09-02-2000	11-15-2000	Bk. 3621 Pg. 871,72
James Hardie Gypsum, Inc. #61	N $\frac{1}{2}$ SE $\frac{1}{4}$ NE $\frac{1}{4}$ Section 13, T41N-R13W	354526	09-02-2000	11-15-2000	Bk. 3621 Pg. 873,74
James Hardie Gypsum, Inc. #62	S $\frac{1}{2}$ SE $\frac{1}{4}$ NE $\frac{1}{4}$ Section 13 T41N-R13W	354527	09-02-2000	11-15-2000	Bk. 3621 Pg. 875,76
James Hardie Gypsum, Inc. #63	N $\frac{1}{2}$ NW $\frac{1}{4}$ NE $\frac{1}{4}$ Section 13, T41N-R13W	354528	09-02-2000	11-15-2000	Bk. 3621 Pg. 877,78
James Hardie Gypsum, Inc. #64	S $\frac{1}{2}$ NW $\frac{1}{4}$ NE $\frac{1}{4}$ Section 13, T41N-R13W	354529	09-02-2000	11-15-2000	Bk. 3621 Pg. 879, 80
James Hardie Gypsum, Inc. #65	N $\frac{1}{2}$ SW $\frac{1}{4}$ NE $\frac{1}{4}$ Section 13, T41N-R13W	354530	09-02-2000	11-15-2000	Bk. 3621 Pg. 881,82
James Hardie Gypsum, Inc. #66	S $\frac{1}{2}$ SW $\frac{1}{4}$ NE $\frac{1}{4}$ Section 13, T41N-R13W	354531	09-02-2000	11-15-2000	Bk. 3621 Pg. 883,84
James Hardie Gypsum, Inc. #67	N $\frac{1}{2}$ NE $\frac{1}{4}$ SE $\frac{1}{4}$ Section 13, T41N-R13W	354532	09-02-2000	11-15-2000	Bk. 3621 Pg. 885,86
James Hardie Gypsum, Inc. #68	S $\frac{1}{2}$ NE $\frac{1}{4}$ SE $\frac{1}{4}$ Section 13, T41N-R13W	354533	09-02-2000	11-15-2000	Bk. 3621 Pg. 887, 88
James Hardie Gypsum, Inc. #69	N $\frac{1}{2}$ SE $\frac{1}{4}$ SE $\frac{1}{4}$ Section 13, T41N-R13W	354534	09-02-2000	11-15-2000	Bk. 3621 Pg. 889,90
James Hardie Gypsum, Inc. #70	S $\frac{1}{2}$ SE $\frac{1}{4}$ SE $\frac{1}{4}$ Section 13, T41N-R13W	354535	09-02-2000	11-15-2000	Bk. 3621 Pg. 891,92
James Hardie Gypsum, Inc. #71	N $\frac{1}{2}$ NW $\frac{1}{4}$ SE $\frac{1}{4}$ Section 13, T41N-R13W	354536	09-02-2000	11-15-2000	Bk. 3621 Pg. 893,94
James Hardie Gypsum, Inc. #72	S $\frac{1}{2}$ NW $\frac{1}{4}$ SE $\frac{1}{4}$ Section 13, T41N-R13W	354537	09-02-2000	11-15-2000	Bk. 3621 Pg. 895,96
James Hardie Gypsum, Inc. #73	N $\frac{1}{2}$ SW $\frac{1}{4}$ SE $\frac{1}{4}$ Section 13, T41N-R13W	354538	09-02-2000	11-15-2000	Bk. 3621 Pg. 897, 98

RECEIVED  
 BLM AT STATE OFFICE  
 2019 JUL 21 P 1:15  
 PHOENIX, ARIZONA

Claim Name	Lands Affec—	BLM AMC No.	Location Date	Recording Date	BOOK/ Page
James Hardie Gypsum, Inc. #74	S½SW¼SE¼ Section 13, T41N-R13W	354539 <sup>7</sup>	09-02-2000	11-15-2000	Bk. 3621 Pg. 899,900
James Hardie Gypsum, Inc. #75	N½NE¼NE¼ Section 19, T41N-R12W	354540	09-02-2000	11-15-2000	Bk. 3621 Pg. 901,02
James Hardie Gypsum, Inc. #76	S½NE¼NE¼ Section 19, T41N-R12W	354541	09-02-2000	11-15-2000	Bk. 3621 Pg. 903,04
James Hardie Gypsum, Inc. #77 (AMENDED 06-25-2001)	N½SE¼NE¼ Section 19, T41N-R12W	354542	09-02-2000	11-15-2000	Bk. 3621 Pg. 905,06
James Hardie Gypsum, Inc. #78	S½SE¼NE¼ Section 19, T41N-R12W	354543	09-02-2000	11-15-2000	Bk. 3621 Pg. 907,08
James Hardie Gypsum, Inc. #79 (AMENDED 12-21-2001)	N½NW¼NE¼ Section 19, T41N-R12W	354544	09-02-2000	11-15-2000	Bk. 3621 Pg. 909,10
James Hardie Gypsum, Inc. #80	S½NW¼NE¼ Section 19, T41N-R12W	354545	09-02-2000	11-15-2000	Bk. 3621 Pg. 911,12
James Hardie Gypsum, Inc. #81	N½SW¼NE¼ Section 19, T41N-R12W	354546	09-02-2000	11-15-2000	Bk. 3621 Pg. 913,14
James Hardie Gypsum, Inc. #82	S½SW¼NE¼ Section 19, T41N-R12W	354547	09-02-2000	11-15-2000	Bk. 3621 Pg. 915,16
James Hardie Gypsum, Inc. #83	N½NE¼NW¼ Section 19, T41N-R12W	354548	09-02-2000	11-15-2000	Bk. 3621 Pg. 917,18
James Hardie Gypsum, Inc. #84	S½NE¼NW¼ Section 19, T41N-R12W	354549	09-02-2000	11-15-2000	Bk. 3621 Pg. 919,20
James Hardie Gypsum, Inc. #85	N½SE¼NW¼ Section 19, T41N-R12W	354550	09-02-2000	11-15-2000	Bk. 3621 Pg. 921,22
James Hardie Gypsum, Inc. #86	S½SE¼NW¼ Section 19, T41N-R12W	354551	09-02-2000	11-15-2000	Bk. 3621 Pg. 923,24
James Hardie Gypsum, Inc. #87	N½NW¼NW¼ Section 19, T41N-R12W	354552	09-02-2000	11-15-2000	Bk. 3621 Pg. 925,26
James Hardie Gypsum, Inc. #88	S½NW¼NW¼ Section 19, T41N-R12W	354553	09-02-2000	11-15-2000	Bk. 3621 Pg. 927,28
James Hardie Gypsum, Inc. #89	N½SW¼NW¼ Section 19, T41N-R12W	354554	09-02-2000	11-15-2000	Bk. 3621 Pg. 929,30
James Hardie Gypsum, Inc. #90	S½SW¼NW¼ Section 19, T41N-R12W	354555 <sup>7</sup>	09-02-2000	11-15-2000	Bk. 3621 Pg. 931,32

2016 JUL 21 P 1:15  
 RECEIVED

BLM / ARIZONA OFFICE  
 RECEIVED

	Land Affectd	AMC No.	Date	Date	Page
James Hardie Gypsum, Inc. #91	N $\frac{1}{2}$ NE $\frac{1}{4}$ Section 24, T41N-R13W	354556	09-02-2000	11-15-2000	Bk. 3621 Pg. 933,34
James Hardie Gypsum, Inc. #92	S $\frac{1}{2}$ NE $\frac{1}{4}$ NE $\frac{1}{4}$ Section 24, T41N-R13W	354557	09-02-2000	11-15-2000	Bk. 3621 Pg. 935,36
James Hardie Gypsum, Inc. #93	N $\frac{1}{2}$ SE $\frac{1}{4}$ NE $\frac{1}{4}$ Section 24, T41N-R13W	354558	09-02-2000	11-15-2000	Bk. 3621 Pg. 937,38
James Hardie Gypsum, Inc. #94	S $\frac{1}{2}$ SE $\frac{1}{4}$ NE $\frac{1}{4}$ Section 24, T41N-R13W	354559	09-02-2000	11-15-2000	Bk. 3621 Pg. 939,40
James Hardie Gypsum, Inc. #95	N $\frac{1}{2}$ NW $\frac{1}{4}$ NE $\frac{1}{4}$ Section 24, T41N-R13W	354560	09-02-2000	11-15-2000	Bk. 3621 Pg. 941,42
James Hardie Gypsum, Inc. #96	S $\frac{1}{2}$ NW $\frac{1}{4}$ NE $\frac{1}{4}$ Section 24, T41N-R13W	354561	09-02-2000	11-15-2000	Bk. 3621 Pg. 943,44
James Hardie Gypsum, Inc. #97	N $\frac{1}{2}$ SW $\frac{1}{4}$ NE $\frac{1}{4}$ Section 24, T41N-R13W	354562	09-02-2000	11-15-2000	Bk. 3621 Pg. 945,46
James Hardie Gypsum, Inc. #98	S $\frac{1}{2}$ SW $\frac{1}{4}$ NE $\frac{1}{4}$ Section 24, T41N-R13W	354563	09-02-2000	11-15-2000	Bk. 3621 Pg. 947,48
James Hardie Gypsum, Inc. #99	N $\frac{1}{2}$ NE $\frac{1}{4}$ SE $\frac{1}{4}$ Section 19, T41N-R12W	354564	09-02-2000	11-15-2000	Bk. 3621 Pg. 949,50
James Hardie Gypsum, Inc. #100	S $\frac{1}{2}$ NE $\frac{1}{4}$ SE $\frac{1}{4}$ Section 19, T41N-R12W	354565	09-02-2000	11-15-2000	Bk. 3621 Pg. 951,52
James Hardie Gypsum, Inc. #101	N $\frac{1}{2}$ SE $\frac{1}{4}$ SE $\frac{1}{4}$ Section 19, T41N-R12W	354566	09-02-2000	11-15-2000	Bk. 3621 Pg. 953,54
James Hardie Gypsum, Inc. #102	S $\frac{1}{2}$ SE $\frac{1}{4}$ SE $\frac{1}{4}$ Section 19, T41N-R12W	354567	09-02-2000	11-15-2000	Bk. 3621 Pg. 955,56
James Hardie Gypsum, Inc. #103	N $\frac{1}{2}$ NW $\frac{1}{4}$ SE $\frac{1}{4}$ Section 19, T41N-R12W	354568	09-02-2000	11-15-2000	Bk. 3621 Pg. 957,58
James Hardie Gypsum, Inc. #104	S $\frac{1}{2}$ NW $\frac{1}{4}$ SE $\frac{1}{4}$ Section 19, T41N-R12W	354569	09-02-2000	11-15-2000	Bk. 3621 Pg. 959,60
James Hardie Gypsum, Inc. #105	N $\frac{1}{2}$ SW $\frac{1}{4}$ SE $\frac{1}{4}$ Section 19, T41N-R12W	354570	09-02-2000	11-15-2000	Bk. 3621 Pg. 961,62
James Hardie Gypsum, Inc. #106	S $\frac{1}{2}$ SW $\frac{1}{4}$ SE $\frac{1}{4}$ Section 19, T41N-R12W	354571	09-02-2000	11-15-2000	Bk. 3621 Pg. 963,64
James Hardie Gypsum, Inc. #107	N $\frac{1}{2}$ NE $\frac{1}{4}$ SW $\frac{1}{4}$ Section 19, T41N-R12W	354572	09-02-2000	11-15-2000	Bk. 3621 Pg. 965,66
James Hardie Gypsum, Inc. #108	S $\frac{1}{2}$ NE $\frac{1}{4}$ SW $\frac{1}{4}$ Section 19, T41N-R12W	354573	09-02-2000	11-15-2000	Bk. 3621 Pg. 967,68
James Hardie Gypsum, Inc. #109	N $\frac{1}{2}$ SE $\frac{1}{4}$ SW $\frac{1}{4}$ Section 19, T41N-R12W	354574	09-02-2000	11-15-2000	Bk. 3621 Pg. 969,70

PHOENIX, ARI

2016 JUL 21 F

RECEIVE  
BLM A  
STATE

James Hardie Gypsum, Inc. #	Lands Affected	AMC No.	Date	Date	Page
#110	S½SE¼SW¼ Section 19, T41N-R12W	354575 <sup>7</sup>	09-02-2000	11-15-2000	Bk. 3621 Pg. 971,72
#111	N¼NW¼SW¼ Section 19, T41N-R12W	354576	09-02-2000	11-15-2000	Bk. 3621 Pg. 973,74
#112	S½NW¼SW¼ Section 19, T41N-R12W	354577	09-02-2000	11-15-2000	Bk. 3621 Pg. 975,76
#113	N¼SW¼SW¼ Section 19, T41N-R12W	354578	09-02-2000	11-15-2000	Bk. 3621 Pg. 977,78
#114	S½SW¼SW¼ Section 19, T41N-R12W	354579	09-02-2000	11-15-2000	Bk. 3621 Pg. 979,80
#115	N¼NE¼SE¼ Section 24, T41N-R13W	354580	09-02-2000	11-15-2000	Bk. 3621 Pg. 981,82
#116	S½NE¼SE¼ Section 24, T41N-R13W	354581	09-02-2000	11-15-2000	Bk. 3621 Pg. 983,84
#117	N¼SE¼SE¼ Section 24, T41N-R13W	354582	09-02-2000	11-15-2000	Bk. 3621 Pg. 985,86
#118	S½SE¼SE¼ Section 24, T41N-R13W	354583	09-02-2000	11-15-2000	Bk. 3621 Pg. 987,88
#119	N¼NW¼SE¼ Section 24, T41N-R13W	354584	09-02-2000	11-15-2000	Bk. 3621 Pg. 989,90
#120	S½NW¼SE¼ Section 24, T41N-R13W	354585	09-02-2000	11-15-2000	Bk. 3621 Pg. 991,92
#121	N¼SW¼SE¼ Section 24, T41N-R13W	354586	09-02-2000	11-15-2000	Bk. 3621 Pg. 993,94
#122	S½SW¼SE¼ Section 24, T41N-R13W	354587	09-02-2000	11-15-2000	Bk. 3621 Pg. 995,96
#123	N¼NE¼NE¼ Section 25, T41N-R13W	354588	09-03-2000	11-15-2000	Bk. 3621 Pg. 997,98
#124	S½NE¼NE¼ Section 25, T41N-R13W	354589	09-03-2000	11-15-2000	Bk. 3621 Pg. 999,1000
#125	N¼SE¼NE¼ Section 25, T41N-R13W	354590	09-03-2000	11-15-2000	Bk. 3622 Pg. 1, 2
#126	S½SE¼NE¼ Section 25, T41N-R13W	354591	09-03-2000	11-15-2000	Bk. 3622 Pg. 3, 4
#127	N¼NW¼NE¼ Section 25, T41N-R13W	354592	09-03-2000	11-15-2000	Bk. 3622 Pg. 5, 6
#128	S½NW¼NE¼ Section 25, T41N-R13W	354593	09-03-2000	11-15-2000	Bk. 3622 Pg. 7, 8

2016 JUL 21 P 11

RECEIVED  
BLM / STATE OFFICE

Claim Name	Lands Affected	AMC No.	Effective Date	Recording Date	Book Page
James Hardie Gypsum, Inc. #129	N $\frac{1}{2}$ SW $\frac{1}{4}$ NE $\frac{1}{4}$ Section 25, T41N-R13W	354594	09-03-2000	11-15-2000	Bk. 3622 Pg. 9,10
James Hardie Gypsum, Inc. #130	S $\frac{1}{2}$ SW $\frac{1}{4}$ NE $\frac{1}{4}$ Section 25, T41N-R13W	354595	09-03-2000	11-15-2000	Bk. 3622 Pg. 11,12
James Hardie Gypsum, Inc. #131	N $\frac{1}{2}$ NE $\frac{1}{4}$ NW $\frac{1}{4}$ Section 25, T41N-R13W	354596	09-03-2000	11-15-2000	Bk. 3622 Pg. 13,14
James Hardie Gypsum, Inc. #132	S $\frac{1}{2}$ NE $\frac{1}{4}$ NW $\frac{1}{4}$ Section 25, T41N-R13W	354597	09-03-2000	11-15-2000	Bk. 3622 Pg. 15,16
James Hardie Gypsum, Inc. #133	N $\frac{1}{2}$ SE $\frac{1}{4}$ NW $\frac{1}{4}$ Section 25, T41N-R13W	354598	09-03-2000	11-15-2000	Bk. 3622 Pg. 17,18
James Hardie Gypsum, Inc. #134	S $\frac{1}{2}$ SE $\frac{1}{4}$ NW $\frac{1}{4}$ Section 25, T41N-R13W	354599	09-03-2000	11-15-2000	Bk. 3622 Pg. 19,20
James Hardie Gypsum, Inc. #135	N $\frac{1}{2}$ NW $\frac{1}{4}$ NW $\frac{1}{4}$ Section 25, T41N-R13W	354600	09-03-2000	11-15-2000	Bk. 3622 Pg. 21,22
James Hardie Gypsum, Inc. #136	S $\frac{1}{2}$ NW $\frac{1}{4}$ NW $\frac{1}{4}$ Section 25, T41N-R13W	354601	09-03-2000	11-15-2000	Bk. 3622 Pg. 23,24
James Hardie Gypsum, Inc. #137	N $\frac{1}{2}$ SW $\frac{1}{4}$ NW $\frac{1}{4}$ Section 25, T41N-R13W	354602	09-03-2000	11-15-2000	Bk. 3622 Pg. 25,26
James Hardie Gypsum, Inc. #138	S $\frac{1}{2}$ SW $\frac{1}{4}$ NW $\frac{1}{4}$ Section 25, T41N-R13W	354603	09-03-2000	11-15-2000	Bk. 3622 Pg. 27,28
James Hardie Gypsum, Inc. #139	N $\frac{1}{2}$ NE $\frac{1}{4}$ SW $\frac{1}{4}$ Section 25, T41N-R13W	354604	09-03-2000	11-15-2000	Bk. 3622 Pg. 29,30
James Hardie Gypsum, Inc. #140	S $\frac{1}{2}$ NE $\frac{1}{4}$ SW $\frac{1}{4}$ Section 25, T41N-R13W	354605	09-03-2000	11-15-2000	Bk. 3622 Pg. 31,32
James Hardie Gypsum, Inc. #141	N $\frac{1}{2}$ SE $\frac{1}{4}$ SW $\frac{1}{4}$ Section 25, T41N-R13W	354606	09-03-2000	11-15-2000	Bk. 3622 Pg. 33,34
James Hardie Gypsum, Inc. #142	S $\frac{1}{2}$ SE $\frac{1}{4}$ SW $\frac{1}{4}$ Section 25, T41N-R13W	354607	09-03-2000	11-15-2000	Bk. 3622 Pg. 35,36
James Hardie Gypsum, Inc. #143	N $\frac{1}{2}$ NE $\frac{1}{4}$ SW $\frac{1}{4}$ Section 25, T41N-R13W	354608	09-03-2000	11-15-2000	Bk. 3622 Pg. 37,38
James Hardie Gypsum, Inc. #144	S $\frac{1}{2}$ NE $\frac{1}{4}$ SW $\frac{1}{4}$ Section 25, T41N-R13W	354609	09-03-2000	11-15-2000	Bk. 3622 Pg. 39,40
James Hardie Gypsum, Inc. #145	N $\frac{1}{2}$ SW $\frac{1}{4}$ SW $\frac{1}{4}$ Section 25, T41N-R13W	354610	09-03-2000	11-15-2000	Bk. 3622 Pg. 41,42
James Hardie Gypsum, Inc. #146	S $\frac{1}{2}$ SW $\frac{1}{4}$ SW $\frac{1}{4}$ Section 25, T41N-R13W	354611	09-03-2000	11-15-2000	Bk. 3622 Pg. 43,44
James Hardie Gypsum, Inc. #147	N $\frac{1}{2}$ NE $\frac{1}{4}$ SW $\frac{1}{4}$ Section 20, T41N-R12W	354612	09-02-2000	11-15-2000	Bk. 3622 Pg. 45,46

RECEIVED  
 BLM AZ STATE OFFICE  
 2016 JUL 21 P 1:19  
 PHOENIX, ARIZONA



Owner	Lands Affected	AMC No.	Date	Date	Page
James Hardie Gypsum, Inc. #148	S½NE¼SW¼ Section 20, T41N-R12W	354613	09-02-2000	11-15-2000	Bk. 3622 Pg. 47,48
James Hardie Gypsum, Inc. #149	N½SE¼SW¼ Section 20, T41N-R12W	354614	09-02-2000	11-15-2000	Bk. 3622 Pg. 49,50
James Hardie Gypsum, Inc. #150	S½SE¼SW¼ Section 20, T41N-R12W	354615	09-02-2000	11-15-2000	Bk. 3622 Pg. 51,52
James Hardie Gypsum, Inc. #151	N½NW¼SW¼ Section 20, T41N-R12W	354616	09-02-2000	11-15-2000	Bk. 3622 Pg. 53,54
James Hardie Gypsum, Inc. #152	S½NW¼SW¼ Section 20, T41N-R12W	354617	09-02-2000	11-15-2000	Bk. 3622 Pg. 55,56
James Hardie Gypsum, Inc. #153	N½SW¼SW¼ Section 20, T41N-R12W	354618	09-02-2000	11-15-2000	Bk. 3622 Pg. 57,58
James Hardie Gypsum, Inc. #154	S½SW¼SW¼ Section 20, T41N-R12W	354619	09-02-2000	11-15-2000	Bk. 3622 Pg. 59,60
James Hardie Gypsum, Inc. #155	N½NW¼NW¼ Section 29, T41N-R12W	354620	09-03-2000	11-15-2000	Bk. 3622 Pg. 61,62
James Hardie Gypsum, Inc. #156	S½NW¼NW¼ Section 29, T41N-R12W	354621	09-03-2000	11-15-2000	Bk. 3622 Pg. 63,64
James Hardie Gypsum, Inc. #157	N½SW¼NW¼ Section 29, T41N-R12W	354622	09-03-2000	11-15-2000	Bk. 3622 Pg. 65,66
James Hardie Gypsum, Inc. #158	S½SW¼NW¼ Section 29, T41N-R12W	354623	09-03-2000	11-15-2000	Bk. 3622 Pg. 67,68
James Hardie Gypsum, Inc. #159	N½NE¼NE¼ Section 30, T41N-R12W	354624	09-03-2000	11-15-2000	Bk. 3622 Pg. 69,70
James Hardie Gypsum, Inc. #160	S½NE¼NE¼ Section 30, T41N-R12W	354625	09-03-2000	11-15-2000	Bk. 3622 Pg. 71,72
James Hardie Gypsum, Inc. #161	N½SE¼NE¼ Section 30, T41N-R12W	354626	09-03-2000	11-15-2000	Bk. 3622 Pg. 73,74
James Hardie Gypsum, Inc. #162	S½SE¼NE¼ Section 30, T41N-R12W	354627	09-03-2000	11-15-2000	Bk. 3622 Pg. 75,76
James Hardie Gypsum, Inc. #163	N½NW¼NE¼ Section 30, T41N-R12W	354628	09-03-2000	11-15-2000	Bk. 3622 Pg. 77,78
James Hardie Gypsum, Inc. #164	S½NW¼NE¼ Section 30, T41N-R12W	354629	09-03-2000	11-15-2000	Bk. 3622 Pg. 79,80
James Hardie Gypsum, Inc. #165	N½SW¼NE¼ Section 30, T41N-R12W	354630	09-03-2000	11-15-2000	Bk. 3622 Pg. 81,82
James Hardie Gypsum, Inc. #166	S½SW¼NE¼ Section 30, T41N-R12W	354631	09-03-2000	11-15-2000	Bk. 3622 Pg. 83,84

RECEIVED  
 BLM AZ STATE OFFICE  
 2016 JUL 21 P 1:19

James Hardie Gypsum, Inc. #167	N ½ NE ¼ SE ¼ Section 30, T41N-R12W	354632	09-03-2000	11-15-2000	Bk. 3622 Pg. 85, 86
James Hardie Gypsum, Inc. #168	S ½ NE ¼ SE ¼ Section 30, T41N-R12W	354633	09-03-2000	11-15-2000	Bk. 3622 Pg. 87, 88
James Hardie Gypsum, Inc. #169	N ½ SE ¼ SE ¼ Section 30, T41N-R12W	354634	09-03-2000	11-15-2000	Bk. 3622 Pg. 89, 90
James Hardie Gypsum, Inc. #170	S ½ SE ¼ SE ¼ Section 30, T41N-R12W	354635	09-03-2000	11-15-2000	Bk. 3622 Pg. 91, 92
James Hardie Gypsum, Inc. #171	N ½ NW ¼ SE ¼ Section 30, T41N-R12W	354636	09-03-2000	11-15-2000	Bk. 3622 Pg. 93, 94
James Hardie Gypsum, Inc. #172	S ½ NW ¼ SE ¼ Section 30, T41N-R12W	354637	09-03-2000	11-15-2000	Bk. 3622 Pg. 95, 96
James Hardie Gypsum, Inc. #173	N ½ SW ¼ SE ¼ Section 30, T41N-R12W	354638	09-03-2000	11-15-2000	Bk. 3622 Pg. 97, 98
James Hardie Gypsum, Inc. #174	S ½ SW ¼ SE ¼ Section 30, T41N-R12W	354639	09-03-2000	11-15-2000	Bk. 3622 Pg. 99, 100
James Hardie Gypsum, Inc. #175	N ½ NE ¼ NW ¼ Section 30, T41N-R12W	354640	09-03-2000	11-15-2000	Bk. 3622 Pg. 101, 102
James Hardie Gypsum, Inc. #176	S ½ NE ¼ NW ¼ Section 30, T41N-R12W	354641	09-03-2000	11-15-2000	Bk. 3622 Pg. 103, 104
James Hardie Gypsum, Inc. #177	N ½ SE ¼ NW ¼ Section 30, T41N-R12W	354642	09-03-2000	11-15-2000	Bk. 3622 Pg. 105, 106
James Hardie Gypsum, Inc. #178	S ½ SE ¼ NW ¼ Section 30, T41N-R12W	354643	09-03-2000	11-15-2000	Bk. 3622 Pg. 107, 108
James Hardie Gypsum, Inc. #179	N ½ NW ¼ NW ¼ Section 31, T41N-R12W	354644	09-05-2000	11/15/2000	Bk. 3622 Pg. 109, 110
James Hardie Gypsum, Inc. #180	S ½ NW ¼ NW ¼ Section 31, T41N-R12W	354645	09-05-2000	11-15-2000	Bk. 3622 Pg. 111, 112
James Hardie Gypsum, Inc. #205	N 12/ SW ¼ NW ¼ Section 25, T41N-R12W	354670	09-04-2000	11-15-2000	Bk. 3622 Pg. 161, 162
James Hardie Gypsum, Inc. #206	S ½ NW ¼ NW ¼ Section 25, T41N-R12W	354671	09-04-2000	11-15-2000	Bk. 3622 Pg. 163, 164
James Hardie Gypsum, Inc. #207	N ½ NW ¼ NW ¼ Section 25, T41N-R12W	354672	09-04-2000	11-15-2000	Bk. 3622 Pg. 165, 166

RECEIVED  
 BLM AZ STATE OFFICE  
 JUL 21 2016

James Hardie Gypsum, Inc. #208	N ½ NE ¼ NE— Section 26, T41N-R12W	354673	09-04-2000	11-15-2000	Bk. 3622 Pg. 167, 168
James Hardie Gypsum, Inc. #209	S ½ NE ¼ NE ¼ Section 26, T41N-R12W	354674	09-04-2000	11-15-2000	Bk. 3622 Pg. 169, 170
James Hardie Gypsum, Inc. #210	N ½ SE ¼ NE ¼ Section 26, T41N-R12W	354675	09-04-2000	11-15-2000	Bk. 3622 Pg. 171, 172
James Hardie Gypsum, Inc. #211	S ½ SE ¼ NE ¼ Section 26, T41N-R12W	354676	09-04-2000	11-15-2000	Bk. 3622 Pg. 173, 174
James Hardie Gypsum, Inc. #212	S ½ SW ¼ NE ¼ Section 26, T41N-R12W	354677	09-04-2000	11-15-2000	Bk. 3622 Pg. 175, 176
James Hardie Gypsum, Inc. #213	N ½ SW ¼ NE ¼ Section 26, T41N-R12W	354678	09-04-2000	11-15-2000	Bk. 3622 Pg. 177, 178
James Hardie Gypsum, Inc. #214	S ½ NW ¼ NE ¼ Section 26, T41N-R12W	354679	09-04-2000	11-15-2000	Bk. 3622 Pg. 179, 180
James Hardie Gypsum, Inc. #215	N ½ NW ¼ NE ¼ Section 26, T41N-R12W	354680	09-04-2000	11-15-2000	Bk. 3622 Pg. 181, 182
James Hardie Gypsum, Inc. #216	N ½ NE ¼ SE ¼ Section 26, T41N-R12W	354681	09-04-2000	11-15-2000	Bk. 3622 Pg. 183, 184
James Hardie Gypsum, Inc. #217	S ½ NE ¼ SE ¼ Section 26, T41N-R12W	354682	09-04-2000	11-15-2000	Bk. 3622 Pg. 185, 186
James Hardie Gypsum, Inc. #218	N ½ SE ¼ SE Section 26, T41N-R12W	354683	09-04-2000	11-15-2000	Bk. 3622 Pg. 187, 188
James Hardie Gypsum, Inc. #219	S ½ SE ¼ SE ¼ Section 26, T41N-R12W	354684	09-04-2000	11-15-2000	Bk. 3622 Pg. 189, 190
James Hardie Gypsum, Inc. #220	S ½ SW ¼ SE ¼ Section 26, T41N-R12W	354685	09-04-2000	11-15-2000	Bk. 3622 Pg. 191, 192
James Hardie Gypsum, Inc. #221	N ½ SW ¼ SE ¼ Section 26, T41N-R12W	354685	09-04-2000	11-15-2000	Bk. 3622 Pg. 193, 194
James Hardie Gypsum, Inc. #222	S ½ NW ¼ SE ¼ Section 26, T41N-R12W	354687	09-04-2000	11-15-2000	Bk. 3622 Pg. 195, 196
James Hardie Gypsum, Inc. #223	N ½ NW ¼ SE ¼ Section 26, T41N-R12W	354688	09-04-2000	11-15-2000	Bk. 3622 Pg. 197, 198
James Hardie Gypsum, Inc. #224	N ½ NE ¼ NW ¼ Section 2, T40N-R12W	354689	09-04-2000	11-15-2000	Bk. 3622 Pg. 199, 200

RECEIVED  
JUL 21 10 19 2019

RECEIVED  
JUL 21 10 19 2019

James Hardie Gypsum, Inc. #225	S ½ NE ¼ NW ¼ Section 1, T40N-R12W	354690	09-00-00	11-15-2000	Bk. 3622 Pg. 201, 202
James Hardie Gypsum, Inc. #226	N ½ SE ¼ NW ¼ Section 2, T40N-R12W	354691	09-04-2000	11-15-2000	Bk. 3622 Pg. 203, 204
James Hardie Gypsum, Inc. #227	S ½ SE ¼ NW ¼ Section 2, T40N-R12W	354692	09-04-2000	11-15-2000	Bk. 3622 Pg. 205, 206
James Hardie Gypsum, Inc. #228	S ½ SW ¼ NW ¼ Section 2, T40N-R12W	354693	09-04-2000	11-15-2000	Bk. 3622 Pg. 207, 208
James Hardie Gypsum, Inc. #229	N ½ SW ¼ NW ¼ Section 2, T40N-R12W	354694	09-04-2000	11-15-2000	Bk. 3622 Pg. 209, 210
James Hardie Gypsum, Inc. #232	N ½ NE ¼ SW ¼ Section 2, T40N-R12W	354697	09-04-2000	11-15-2000	Bk. 3622 Pg. 215, 216
James Hardie Gypsum, Inc. #236	S ½ SW ¼ SW ¼ Section 2, T40N-R12W	354701	09-04-2000	11-15-2000	Bk. 3622 Pg. 223, 224
James Hardie Gypsum Inc. #237	N ½ SW ¼ SW ¼ Section 2, T40N-R12W	354702	09-04-2000	11-15-2000	Bk. 3622 Pg. 224, 226
James Hardie Gypsum, Inc. #238	S ½ NW ¼ SW ¼ Section 2, T40N-R12W	354703	09-04-2000	11-15-2000	Bk. 3622 Pg. 227, 228
James Hardie Gypsum, Inc. #239	N ½ NW ¼ SW ¼ Section 2, T40N-R12W	354704	09-04-2000	11-15-2000	Bk. 3622 Pg. 229, 230
James Hardie Gypsum, Inc. #240	N ½ NE ¼ SE ¼ Section 3, T40N-R12W	354705	09-04-2000	11-15-2000	Bk. 3622 Pg. 231, 232
James Hardie Gypsum, Inc. #241	S ½ NE ¼ SE ¼ Section 3, T40N-R12W	354706	09-04-2000	11-15-2000	Bk. 3622 Pg. 233, 234
James Hardie Gypsum, Inc. #242	N ½ SE ¼ SE ¼ Section 3, T40N-R12W	354707	09-04-2000	11-15-2000	Bk. 3622 Pg. 235, 236
James Hardie Gypsum, Inc. #243	S ½ SE ¼ SE ¼ Section 3, T40N-R12W	354708	09-04-2000	11-15-2000	Bk. 3622 Pg. 237, 238
James Hardie Gypsum, Inc. #244	S ½ SW ¼ SW ¼ Section 3, T40N-R12W	354709	09-04-2000	11-15-2000	Bk. 3622 Pg. 239, 240
James Hardie Gypsum, Inc. #245	N ½ SW ¼ SE ¼ Section 3, T40N-R12W	354710	09-04-2000	11-15-2000	Bk. 3622 Pg. 241, 242
James Hardie Gypsum, Inc. #246	S ½ NW ¼ SE ¼ Section 3, T40N-R12W	354711	09-04-2000	11-15-2000	Bk. 3622 Pg. 243, 244

2019 JUL 21 P 11 91

RECEIVED

James Hardie Gypsum, Inc. #247	N ½ NW ¼ SE ¼ Section 3, T40N-R12W	354712	09-04-2000	11-15-2000	Bk. 3622 Pg. 245, 246
James Hardie Gypsum, Inc. #251	S ½ SE ¼ NE ¼ Section 3, T40N-R12W	354716	09-04-2000	11-15-2000	Bk. 3622 Pg. 253, 254
James Hardie Gypsum, Inc. #252	S ½ SW ¼ NE ¼ Section 3, T40N-R12W	354717	09-04-2000	11-15-2000	Bk. 3622 Pg. 255, 256
James Hardie Gypsum, Inc. #256	N ½ NE ¼ NW ¼ Section 11, T40N-R12W	354721	09-04-2000	11-15-2000	Bk. 3622 Pg. 263, 264
James Hardie Gypsum, Inc. #257	S ½ NE ¼ NW ¼ Section 11, T40N-R12W	354722	09-04-2000	11-15-2000	Bk. 3622 Pg. 265, 266
James Hardie Gypsum, Inc. #258	N ½ SE ¼ NW ¼ Section 11, T40N-R12W	354723	09-04-2000	11-15-2000	Bk. 3622 Pg. 267, 268
James Hardie Gypsum, Inc. #259	S ½ SE ¼ NW ¼ Section 11, T40N-R12W	354724	09-04-2000	11-15-2000	Bk. 3622 Pg. 269, 270

PHOENIX, ARIZONA

2016 JUL 21 P 1:16

RECEIVED  
BLM AREA OFFICE

Sections ~~7, 8,~~ & 11

Township 41 North, Range 12 West, G&SRM

Sections 7, 8, 18, 19, 20, 25, 26, 29, 30, and 31

Township 41 North, Range 13 West, G&SRM

Section 13, 24, & 25

RECEIVED  
BLM AT STANLEY STATION  
2016 JUL 21 P 1:16  
PHOENIX, ARIZONA

NEW GYPSUM CLAIMS

The following are situated in T. 42 N., R. 12 W., S.R.B.M., Mohave County, Arizona:

<u>Claim Name</u>	<u>Description</u>	<u>County Book/Page</u>	<u>BLM Number</u>
New Gypsum #2	SW ¼ Section 31	731/21	139183

MT. AETNA CLAIMS

The following are situated in T. 41 N., R. 11 W., S.R.B.M., Mohave County, Arizona:

<u>Claim Name</u>	<u>County Description</u>	<u>BLM Book/Page</u>	<u>Number</u>
Mt. Aetna #1	NW ¼ Section 15	731/623	139177
Mt. Aetna #4	NE ¼ Section 16	731/627	139180
Mt. Aetna #5	SE ¼ Section 16	731/628	139181

PHOENIX, ARIZONA

2016 JUL 21 P 1:16

RECEIVED  
BLM AZ STATE OFFICE

GYPSUM HILLS CLAIMS

The following are situated in T. 41 N., R. 11 W., S.R.B.M., Mohave County, Arizona:

<u>Claim Name</u>	<u>County Description</u>	<u>BLM Book/Page</u>	<u>Number</u>
Gypsum Hills #1	NW ¼ Section 11	5-R/33	74105
Gypsum Hills #2	SW ¼ Section 11	5-R/34	74106
Gypsum Hills #3	NE ¼ Section 15	5-R/35	74107
Gypsum Hills #4	SE ¼ Section 15	5-R/36	74108
Gypsum Hills #5	SW ¼ Section 15	5-R/37	74109
Gypsum Hills #6	NW ¼ Section 14	572/591-592	74149
Gypsum Hills #7	NE ¼ Section 22	5-R/38	74110
Gypsum Hills #8	SE ¼ Section 22	5-R/39	74111
Gypsum Hills #9	SW ¼ Section 22	5-R/40	74112
Gypsum Hills #10	NW ¼ Section 22	5-R/41	74113
Gypsum Hills #20	NE ¼ Section 28	5-R/51	74123

## GYPSUM DOME CLAIMS

The following are situated in T. 41 N., R. 11 W., S.R.B.M., Mohave County, Arizona:

<u>County</u> <u>Claim Name</u>	<u>BLM</u> <u>Description</u>	<u>Book/Page</u>	<u>Number</u>
Gypsum Dome #11	SW ¼ Section 20	5-R/20	74129
Gypsum Dome #12	NW ¼ Section 20	5-R/21	74130
Gypsum Dome #17	NE ¼ Section 19	5-R/26	74135
Gypsum Dome #18	SE ¼ Section 19	5-R/27	74136

## GYPSUM TOWN CLAIMS

The following are situated in T. 40N., R. 12 W., S.R.B.M., Mohave County, Arizona

<u>County</u> <u>Claim Name</u>	<u>BLM</u> <u>Description</u>	<u>Book/Page</u>	<u>Number</u>
Gypsum Town #47	SW ¼ Section 3	5-R/222	74052

RECEIVED  
BLM AZ STATE OFFICE  
2016 JUL 21 P 1:17  
PHOENIX, ARIZONA



Placer Mining Claims in Mohave County, Arizona  
(Gila & Salt River Meridian)

Claim Name	Land Affected	BLM AMC No.	Location Date	Recording Date	Book/ Page
WMMI #1	N ½, NW ¼, NE ¼ Section 20 T41N-R12W	367127 7	09-12-2005	09-15-2005	Bk. 5837 Pg. 972
WMMI #2	N ½, NE ¼, NW ¼ Section 20 T41N-R12W	367128	09-12-2005	09-15-2006	Bk. 5837 Pg. 974
WMMI #3	N ½, NW ¼, NW ¼ Section 20 T41N-R12W	367129	09-12-2005	09-16-2006	Bk. 5837 Pg. 976
WMMI #4	S ½, NW ¼, NE ¼ Section 20 T41N-R12W	367130	09-12-2006	09-15-2005	Bk. 5837 Pg. 978
WMMI #5	S ½, NE ¼, NW ¼ Section 20 T41N-R12W	367131	09-12-2005	09-15-2005	Bk. 5837 Pg. 980
WMMI #6	S ½, NW ¼, NW ¼ Section 20 T41N-R12W	367132	09-12-2005	09-15-2005	Bk. 5837 Pg. 982
WMMI #7	N 12/, SW ¼, NE ¼ Section 20 T41N-R12W	367133	09-12-2005	09-15-2005	Bk. 5837 Pg. 984
WMMI #8	N ½, SE ¼, NW ¼ Section 20 T41N-R12W	367134	09-12-2005	09-15-2005	Bk. 5837 Pg. 986
WMMI #9	N ½, SW ¼, NW ¼ Section 20 T41N-R12W	367135	09-12-2005	09-15-2005	Bk. 5837 Pg. 988
WMMI #10	S ½, SE ¼, NW ¼ Section 20 T41N-R12W	367136	09-12-2005	09-15-2005	Bk. 5837 Pg. 990
WMMI #11	S ½, SW ¼, NW ¼ Section 20 T41N-R12W	367137	09-12-2005	09-15-2005	Bk. 5837 Pg. 992
WMMI #12	N ½, NE ¼, NW ¼ Section 29 T41N-R12W	367138	09-12-2005	09-15-2005	Bk. 5837 Pg. 994
WMMI #13	S ½, NE ¼, NW ¼ Section 29 T41N-R12W	367139	09-12-2005	09-15-2005	Bk. 5837 Pg. 996
WMMI #14	N ½, NW ¼, SW ¼ Section 29 T41N-R12W	367140	09-12-2005	09-15-2005	Bk. 5837 Pg. 998
WMMI #15	S ½, NW ¼, SW ¼ Section 29 T41N-R12W	367141	09-12-2005	09-15-2005	Bk. 5837 Pg. 100094
WMMI #16	N ½, NE ¼, NE ¼ Section 31, T41N-R12W	367142	09-12-2005	09-15-2005	Bk. 5838 Pg. 1

PHOENIX, ARIZONA

JUL 21 2016 1:42 PM

RECEIVED  
BLM FIELD OFFICE

Section T41N-R12W

367143

09-12-2005

09-15-2005

Bk. 5838

Pg. 3

RECEIVED  
BLM ARIZONA OFFICE

2016 JUL 21 P 1:17

PHOENIX, ARIZONA

ups.com® or call 1-800-PICK-UPS® (1-800-742-5877) to schedule a pickup or find a drop off location near you.

**Domestic Shipments**

- To qualify for the Letter rate, UPS Express Envelopes may only contain correspondence, urgent documents, still/ or electronic media, and must weigh 8 oz. or less. UPS Express Envelopes containing items other than those listed or weighing more than 8 oz. will be billed by weight.

**International Shipments**





- The UPS Express Envelope value. Certain countries ups.com/intportexp

- To qualify for the Letter rate, UPS Express Envelopes may only contain correspondence, urgent documents, still/ or electronic media, and must weigh 8 oz. or less. UPS Express Envelopes containing items other than those listed or weighing more than 8 oz. will be billed by weight.

Note: Express Envelopes containing sensitive post or cash equivalent.

**Window**

Use this envelope with inkjet printer on

DORREN EVERETT 435-628-3916 WESTERN MINING AND MINERALS 27 BLACK ROCK ROAD LITTLEFIELD AZ 86432		0.0 LBS LTR	1 OF 1
SHIP TO: ARIZONA STATE OFFICE 602-417-9334 BUREAU OF LAND MANAGEMENT SUITE 800 ONE NORTH CENTRAL AVE. PHOENIX AZ 85004-4427			
	AZ 850 9-10 		
UPS 2ND DAY AIR		2	
TRACKING #: 1Z 4R1 698 35 9077 0141			
			
BILLING: P/P SIGNATURE REQUIRED			
			
LBS 1P.5.01		WNTNY50 75.0A D4 0016	

Insert shipping documents under window from the top.

- Do not use this envelope for:
- UPS Ground
- UPS Standard
- UPS 3 Day Select®
- UPS Worldwide Expedited®

<https://www.ups.com/uis/create?ActionOriginPair=default> Print Window... 7/18/2016

more than 100 years of Parcel Service.



0101951033 1/15 TG United Parcel Service

International Shipping Notice - Carriage hereunder may be subject to the rules relating to liability and other terms and/or conditions established by the Convention for the Unification of Certain Rules Relating to International Carriage by Air (the "Warsaw Convention") and/or the Convention on the Contract for the International Carriage of Goods by Road (the "CMR Convention"). These conventions, technology or software were exported from the U.S. in accordance with the Export Administration Regulations. Diversion contrary to U.S. law prohibited.

# Legal Express Envelope

RECEIVED  
BLM AZ STATE OFFICE  
2016 JUL 21 P 1:14  
PHOENIX, ARIZONA

1 N CENTRAL AVE  
STE 800  
PHOENIX AZ 85004-4414  
P: PURPLE S: ORANGE I: 44D  
0903-4000  
124R169359077 0141  
SATURDAY JUL 23 2016  
US 9501 MIFFS 18.0 S 64704483L



**United States Department of the Interior**  
**Bureau of Land Management**  
 DIV OF LANDS, MINRLS & ENERGY  
 ONE N CENTRAL AVE  
 PHOENIX, AZ 85004 -4427  
 Phone: 602-417-9200

Receipt

No: 3611923

<b>Transaction #:</b> 3715459	
<b>Date of Transaction:</b> 07/22/2016	
CUSTOMER:	
WESTERN MINING & MINERALS PO BOX 850 ST GEORGE, UT 84771-0850 US	

LINE #	QTY	DESCRIPTION	REMARKS	UNIT PRICE	TOTAL
1	1.00	LOCATABLE MINERALS / MINING CLAIMS- NOT NEW-UNADJUD, ONE AUTH NO. ONLY / MINING CLAIM MONEY RECEIVED CASES: AMC354466/\$63085.00	MAINT FEE 2017 - 262	- n/a -	63085.00
<b>TOTAL:</b>					<b>\$63,085.00</b>

PAYMENT INFORMATION					
1	AMOUNT:	63085.00	POSTMARKED:	07/18/2016	
	TYPE:	CHECK	RECEIVED:	07/21/2016	
	CHECK NO:	40000110			
	NAME:	SAINT GOBAIN CORPORATION 31500 SOLON RD SOLON OH 44139 US			

REMARKS

This receipt was generated by the automated BLM Collections and Billing System and is a paper representation of a portion of the official electronic record contained therein.

139164  
 354466  
 367127  
 74022

WHEN RECORDED, RETURN TO:



P.O. Box 850  
 St. George, UT 84771

**AFFIDAVIT OF PAYMENT OF ANNUAL MINING CLAIM  
 MAINTENANCE FEES (ARIZONA)**  
 (and Notice of Intention To Hold)

STATE OF UTAH )  
 ) ss.  
 COUNTY OF WASHINGTON )

On this 17 day of JUNE, 2015, Western Mining and Minerals, Inc. ("Western Mining"), of P O Box 850, St. George, Utah, 84771, record holder of unpatented placer mining claims, timely paid its annual maintenance fees in the sum of \$63,085.00 ("Payment") to comply with the Act of August 10, 1993 [107 Stat.405, as amended and extended by the Act of October 21, 1998, 112 Stat. 2681-235, or other federal law] and with 43 C.F.R. § 3833.1-5. The annual payment covers the 2015 - 2016 assessment year commencing at 12:00 o'clock noon on September 1, 2015, for those unpatented placer mining claims affecting federal public lands in Mohave County, Arizona, described in **Exhibits A through C** to this Affidavit. Western Mining contemporaneously filed this Affidavit with the Bureau of Land Management with the Payment to meet the requirements of 43 C.F.R. § 3833.105(b). This Affidavit has been or will be recorded in Mohave County to comply with state law regarding maintenance of mining claims. The claim groups, claims quantities, and exhibits of appearance are, as follows:

James Hardie Gypsum, Inc	224	Exhibits A
New Gypsum	1	Exhibit B
Mt. Aetna	3	Exhibit B
Gypsum Hills	12	Exhibit B
Gypsum Dome	4	Exhibit B
Gypsum Town	1	Exhibit B
WMMI	<u>17</u>	Exhibit C
<b>Total</b>	<b>262</b>	

This Affidavit of Payment of Annual Mining Claim Maintenance Fees also serves as a Notice of Intention to Hold to comply with the Federal Land Policy and Management Act and state law.


The undersigned is an officer or duly appointed agent of Western Mining and is authorized to conduct business in connection with the unpatented placer mining claims.

Dated this 17 day of JUNE, 2015.

Kenneth E. Thompson  
 Kenneth E. Thompson - WMMI Mine Manager

SUBSCRIBED AND SWORN TO before me this 17 day of June, 2015.

Christian Ernesto Navarrete  
 Notary Public:  
 Residing in: St. George UT 84770  
 My Commission expires: February 03, 2018



RECEIVED  
 BLM AZ STATE OFFICE  
 2015 JUL -6 P 1:09  
 PHOENIX, ARIZONA

JUL 09 2015  
 BY: R Ann

**EXHIBIT A**  
**UNPATENTED PLACER MINING CLAIMS IN MOHAVE COUNTY, ARIZONA**  
**(GILA & SALT RIVER MERIDIAN)**

Claim Name	Lands Affected	BLM AMC No.	Location Date	Recording Date	Book/ Page
James Hardie Gypsum, Inc. #1	N $\frac{1}{2}$ SW $\frac{1}{4}$ NW $\frac{1}{4}$ Section 8, T41N-R12W	354466	09-02-2000	11-15-2000	Bk. 3621
James Hardie Gypsum, Inc. #2	S $\frac{1}{2}$ SW $\frac{1}{4}$ NW $\frac{1}{4}$ Section 8, T41N-R12W	354467	09-02-2000	11-15-2000	Pg. 753,4 Bk. 3621
James Hardie Gypsum, Inc. #3	N $\frac{1}{2}$ NW $\frac{1}{4}$ SW $\frac{1}{4}$ Section 8, T41N-R12W	354468	09-02-2000	11-15-2000	Pg. 755,6 Bk. 3621
James Hardie Gypsum, Inc. #4	S $\frac{1}{2}$ NW $\frac{1}{4}$ SW $\frac{1}{4}$ Section 8, T41N-R12W	354469	09-02-2000	11-15-2000	Pg. 757,8 Bk. 3621
James Hardie Gypsum, Inc. #5	N $\frac{1}{2}$ SW $\frac{1}{4}$ SW $\frac{1}{4}$ Section 8, T41N-R12W	354470	09-02-2000	11-15-2000	Pg. 759,60 Bk. 3621
James Hardie Gypsum, Inc. #6	S $\frac{1}{2}$ SW $\frac{1}{4}$ SW $\frac{1}{4}$ Section 8, T41N-R12W	354471	09-02-2000	11-15-2000	Pg. 761,2 Bk. 3621
James Hardie Gypsum, Inc. #7	N $\frac{1}{2}$ NE $\frac{1}{4}$ NE $\frac{1}{4}$ Section 7, T41N-R12W	354472	09-02-2000	11-15-2000	Pg. 763,4 Bk. 3621
James Hardie Gypsum, Inc. #8	S $\frac{1}{2}$ NE $\frac{1}{4}$ NE $\frac{1}{4}$ Section 7, T41N-R12W	354473	09-02-2000	11-15-2000	Pg. 765,6 Bk. 3621
James Hardie Gypsum, Inc. #9	N $\frac{1}{2}$ SE $\frac{1}{4}$ NE $\frac{1}{4}$ Section 7, T41N-R12W	354474	09-02-2000	11-15-2000	Pg. 767,8 Bk. 3621
James Hardie Gypsum, Inc. #10	S $\frac{1}{2}$ SE $\frac{1}{4}$ NE $\frac{1}{4}$ Section 7, T41N-R12W	354475	09-02-2000	11-15-2000	Pg. 769,70 Bk. 3621
James Hardie Gypsum, Inc. #11	N $\frac{1}{2}$ NW $\frac{1}{4}$ NE $\frac{1}{4}$ Section 7 T41N-R12W	354476	09-02-2000	11-15-2000	Pg. 771,2 Bk. 3621
James Hardie Gypsum, Inc. #12	S $\frac{1}{2}$ NW $\frac{1}{4}$ NE $\frac{1}{4}$ Section 7, T41N-R12W	354477	09-02-2000	11-15-2000	Pg. 773,4 Bk. 3621
James Hardie Gypsum, Inc. #13	N $\frac{1}{2}$ SW $\frac{1}{4}$ NE $\frac{1}{4}$ Section 7, T41N-R12W	354478	09-02-2000	11-15-2000	Pg. 775,6 Bk. 3621
James Hardie. Gypsum, Inc. #14	S $\frac{1}{2}$ SW $\frac{1}{4}$ NE $\frac{1}{4}$ Section 7, T41N-R12W	354479	09-02-2000	11-15-2000	Pg. 777,8 Bk. 3621
James Hardie Gypsum, Inc. #15	N $\frac{1}{2}$ NE $\frac{1}{4}$ SE $\frac{1}{4}$ Section 7, T41N-R12W	354480	09-02-2000	11-15-2000	Pg. 779,90 Bk. 3621
James Hardie Gypsum, Inc. #16	S $\frac{1}{2}$ NE $\frac{1}{4}$ SE $\frac{1}{4}$ Section 7, T41N-R12W	354481	09-02-2000	11-15-2000	Pg. 781,2 Bk. 3621

PHOENIX, ARIZONA

RECEIVED  
BLM STATE OFFICE  
MAY 10 2010  
10:10

Claim Name	Lands Affected	BLM AMC No.	Location Date	Recording Date	Book/ Page
James Hardie Gypsum, Inc. #17	N $\frac{1}{2}$ SE $\frac{1}{4}$ SE $\frac{1}{4}$ Section 7, T41N-R12W	354482	09-02-2000	11-15-2000	Bk. 3621
James Hardie Gypsum, Inc. #18	S $\frac{1}{2}$ SE $\frac{1}{4}$ SE $\frac{1}{4}$ Section 7, T41N-R12W	354483	09-02-2000	11-15-2000	Pg. 785,6 Bk. 3621
James Hardie Gypsum, Inc. #19	N $\frac{1}{2}$ NW $\frac{1}{4}$ SE $\frac{1}{4}$ Section 7, T41N-R12W	354484	09-02-2000	11-15-2000	Pg. 787,8 Bk. 3621
James Hardie Gypsum, Inc. #20	S $\frac{1}{2}$ NW $\frac{1}{4}$ SE $\frac{1}{4}$ Section 7, T41N-R12W	354485	09-02-2000	11-15-2000	Pg. 789,90 Bk. 3621
James Hardie Gypsum, Inc. #21	N $\frac{1}{2}$ SW $\frac{1}{4}$ SE $\frac{1}{4}$ Section 7, T41N-R12W	354486	09-02-2000	11-15-2000	Pg. 791,2 Bk. 3621
James Hardie Gypsum, Inc. #22	S $\frac{1}{2}$ SW $\frac{1}{4}$ SE $\frac{1}{4}$ Section 7, T41N-R12W	354487	09-02-2000	11-15-2000	Pg. 793,4 Bk. 3621
James Hardie Gypsum, Inc. #23	N $\frac{1}{2}$ NE $\frac{1}{4}$ SW $\frac{1}{4}$ Section 7, T41N-R12W	354488	09-02-2000	11-15-2000	Pg. 795,6 Bk. 3621
James Hardie Gypsum, Inc. #24	S $\frac{1}{2}$ NE $\frac{1}{4}$ SW $\frac{1}{4}$ Section 7, T41N-R12W	354489	09-02-2000	11-15-2000	Pg. 797,8 Bk. 3621
James Hardie Gypsum, Inc. #25	N $\frac{1}{2}$ SE $\frac{1}{4}$ SW $\frac{1}{4}$ Section 7, T41N-R12W	354490	09-02-2000	11-15-2000	Pg. 799,800 Bk. 3621
James Hardie Gypsum, Inc. #26	S $\frac{1}{2}$ SE $\frac{1}{4}$ SW $\frac{1}{4}$ Section 7, T41N-R12W	354491	09-02-2000	11-15-2000	Pg. 801,02 Bk. 3621
James Hardie Gypsum, Inc. #27	N $\frac{1}{2}$ NE $\frac{1}{4}$ NE $\frac{1}{4}$ Section 18, T41N-R12W	354492	09-02-2000	11-15-2000	Pg. 803,04 Bk. 3621
James Hardie Gypsum, Inc. #28	S $\frac{1}{2}$ NE $\frac{1}{4}$ NE $\frac{1}{4}$ Section 18, T41N-R12W	354493	09-02-2000	11-15-2000	Pg. 805, 06 Bk. 3621
James Hardie Gypsum, Inc. #29	N $\frac{1}{2}$ SE $\frac{1}{4}$ NE $\frac{1}{4}$ Section 18, T41N-R12W	354494	09-02-2000	11-15-2000	Pg. 807, 08 Bk. 3621
James Hardie Gypsum, Inc. #30	S $\frac{1}{2}$ SE $\frac{1}{4}$ NE $\frac{1}{4}$ Section 18, T41N-R12W	354495	09-02-2000	11-15-2000	Pg. 809,810 Bk. 3621
James Hardie Gypsum, Inc. #31	N $\frac{1}{2}$ NW $\frac{1}{4}$ NE $\frac{1}{4}$ Section 18 T41N-R12W	354496	09-02-2000	11-15-2000	Pg. 811,12 Bk. 3621
James Hardie Gypsum, Inc. #32	S $\frac{1}{2}$ NW $\frac{1}{4}$ NE $\frac{1}{4}$ Section 18, T41N-R12W	354497	09-02-2000	11-15-2000	Pg. 813,14 Bk. 3621
James Hardie Gypsum, Inc. #33	N $\frac{1}{2}$ SW $\frac{1}{4}$ NE $\frac{1}{4}$ Section 18, T41N-R12W	354498	09-02-2000	11-15-2000	Pg. 815,16 Bk. 3621
James Hardie Gypsum, Inc. #34	S $\frac{1}{2}$ SW $\frac{1}{4}$ NE $\frac{1}{4}$ Section 18, T41N-R12W	354499	09-02-2000	11-15-2000	Pg. 817,18 Bk. 3621
James Hardie Gypsum, Inc. #35	N $\frac{1}{2}$ NE $\frac{1}{4}$ SE $\frac{1}{4}$ Section 18, T41N-R12W	L 354500	09-02-2000	11-15-2000	Pg. 819,20 Bk. 3621

PHOENIX, ARIZONA

RECEIVED  
BLM  
2015 JUL - 6 PM 1:10  
Pg. 821,22



Claim Name	Lands Affected	BLM AMC No.	Location Date	Recording Date	Book/ Page
James Hardie Gypsum, Inc. #36	S½NE¼SE¼ Section 18, T41N-R12W	354501	09-02-2000	11-15-2000	Bk. 3621
James Hardie Gypsum, Inc. #37	N½SE¼SE¼ Section 18, T41N-R12W	354502	09-02-2000	11-15-2000	Pg. 823,24 Bk. 3621
James Hardie Gypsum, Inc. #38	S½SE¼SE¼ Section 18, T41N-R12W	354503	09-02-2000	11-15-2000	Pg. 825,26 Bk. 3621
James Hardie Gypsum, Inc. #39	N½NW¼SE¼ Section 18, T41N-R12W	354504	09-02-2000	11-15-2000	Pg. 827,28 Bk. 3621
James Hardie Gypsum, Inc. #40	S½NW¼SE¼ Section 18, T41N R12W	354505	09-02-2000	11-15-2000	Pg. 829,30 Bk. 3621
James Hardie Gypsum, Inc. #41	N½SW¼SE¼ Section 18, T41N-R12W	354506	09-02-2000	11-15-2000	Pg. 831,32 Bk. 3621
James Hardie Gypsum, Inc. #42	S½SW¼SE¼ Section 18, T41N-R12W	354507	09-02-2000	11-15-2000	Pg. 833,34 Bk. 3621
James Hardie Gypsum, Inc. #43	N½NE¼SW¼ Section 18, T41N-R12W	354508	09-02-2000	11-15-2000	Pg. 835,36 Bk. 3621
James Hardie Gypsum, Inc. #44	S½NE¼SW¼ Section 18, T41N-R12W	354509	09-02-2000	11-15-2000	Pg. 837,38 Bk. 3621
James Hardie Gypsum, Inc. #45	N½SE¼SW¼ Section 18, T41N-R12W	354510	09-02-2000	11-15-2000	Pg. 839, 40 Bk. 3621
James Hardie Gypsum, Inc. #46	S½SE¼SW¼ Section 18, T41N-R12W	354511	09-02-2000	11-15-2000	Pg. 841,42 Bk. 3621
James Hardie Gypsum, Inc. #47	N½NW¼SW¼ Section 18, T41N-R12W	354512	09-02-2000	11-15-2000	Pg. 843,44 Bk. 3621
James Hardie Gypsum, Inc. #48	S½NW¼SW¼ Section 18, T41N-R12W	354513	09-02-2000	11-15-2000	Pg. 845,46 Bk. 3621
James Hardie Gypsum, Inc. #49	N½SW¼SW¼ Section 18, T41N-R12W	354514	09-02-2000	11-15-2000	Pg. 847,48 Bk. 3621
James Hardie Gypsum, Inc. #50	S½SW¼SW¼ Section 18, 41N-R12W	354515	09-02-2000	11-15-2000	Pg. 849,50 Bk. 3621
James Hardie Gypsum, Inc. #51	N½NE¼NW¼ Section 18, T41N-R12W	354516	09-02-2000	11-15-2000	Pg. 851,52 Bk. 3621
James Hardie Gypsum, Inc. #52	S½NE¼NW¼ Section 18, T41N-R12W	354517	09-02-2000	11-15-2000	Pg. 853,54 Bk. 3621
James Hardie Gypsum, Inc. #53	N½SE¼NW¼ Section 18, T41N-R12W	354518	09-02-2000	11-15-2000	Pg. 855,56 Bk. 3621
James Hardie Gypsum, Inc. #54	S½SE¼NW¼ Section 18, T41N-R12W	354519	09-02-2000	11-15-2000	Pg. 857,58 Bk. 3621

PHOENIX, ARIZONA

RECEIVED  
FEMA  
2019 JUL 16 PM 1:10  
Pg. 859,60

Claim Name	Lands Affected	BLM AMC No.	Location Date	Recording Date	Book/ Page
James Hardie Gypsum, Inc. #55	N $\frac{1}{2}$ NW $\frac{1}{4}$ NW $\frac{1}{4}$ Section 18, T41N-R12W	354520	09-02-2000	11-15-2000	Bk. 3621
James Hardie Gypsum, Inc. #56	S $\frac{1}{2}$ NW $\frac{1}{4}$ NW $\frac{1}{4}$ Section 18, T41N-R12W	354521	09-02-2000	11-15-2000	Pg. 861,62 Bk. 3621
James Hardie Gypsum, Inc. #57	N $\frac{1}{2}$ SW $\frac{1}{4}$ NW $\frac{1}{4}$ Section 18, T41N-R12W	354522	09-02-2000	11-15-2000	Pg. 863,64 Bk. 3621
James Hardie Gypsum, Inc. #58	S $\frac{1}{2}$ SW $\frac{1}{4}$ NW $\frac{1}{4}$ Section 18, T41N-R12W	354523	09-02-2000	11-15-2000	Pg. 865,66 Bk. 3621
James Hardie Gypsum, Inc. #59	N $\frac{1}{2}$ NE $\frac{1}{4}$ NE $\frac{1}{4}$ Section 13, T41N-R13W	354524	09-02-2000	11-15-2000	Pg. 867,68 Bk. 3621
James Hardie Gypsum, Inc. #60	S $\frac{1}{2}$ NE $\frac{1}{4}$ NE $\frac{1}{4}$ Section 13, T41N-R13W	354525	09-02-2000	11-15-2000	Pg. 869,70 Bk. 3621
James Hardie Gypsum, Inc. #61	N $\frac{1}{2}$ SE $\frac{1}{4}$ NE $\frac{1}{4}$ Section 13, T41N-R13W	354526	09-02-2000	11-15-2000	Pg. 871,72 Bk. 3621
James Hardie Gypsum, Inc. #62	S $\frac{1}{2}$ SE $\frac{1}{4}$ NE $\frac{1}{4}$ Section 13 T41N-R13W	354527	09-02-2000	11-15-2000	Pg. 873,74 Bk. 3621
James Hardie Gypsum, Inc. #63	N $\frac{1}{2}$ NW $\frac{1}{4}$ NE $\frac{1}{4}$ Section 13, T41N-R13W	354528	09-02-2000	11-15-2000	Pg. 875,76 Bk. 3621
James Hardie Gypsum, Inc. #64	S $\frac{1}{2}$ NW $\frac{1}{4}$ NE $\frac{1}{4}$ Section 13, T41N-R13W	354529	09-02-2000	11-15-2000	Pg. 877,78 Bk. 3621
James Hardie Gypsum, Inc. #65	N $\frac{1}{2}$ SW $\frac{1}{4}$ NE $\frac{1}{4}$ Section 13, T41N-R13W	354530	09-02-2000	11-15-2000	Pg. 879, 80 Bk. 3621
James Hardie Gypsum, Inc. #66	S $\frac{1}{2}$ SW $\frac{1}{4}$ NE $\frac{1}{4}$ Section 13, T41N-R13W	354531	09-02-2000	11-15-2000	Pg. 881,82 Bk. 3621
James Hardie Gypsum, Inc. #67	N $\frac{1}{2}$ NE $\frac{1}{4}$ SE $\frac{1}{4}$ Section 13, T41N-R13W	354532	09-02-2000	11-15-2000	Pg. 883,84 Bk. 3621
James Hardie Gypsum, Inc. #68	S $\frac{1}{2}$ NE $\frac{1}{4}$ SE $\frac{1}{4}$ Section 13, T41N-R13W	354533	09-02-2000	11-15-2000	Pg. 885,86 Bk. 3621
James Hardie Gypsum, Inc. #69	N $\frac{1}{2}$ SE $\frac{1}{4}$ SE $\frac{1}{4}$ Section 13, T41N-R13W	354534	09-02-2000	11-15-2000	Pg. 887, 88 Bk. 3621
James Hardie Gypsum, Inc. #70	S $\frac{1}{2}$ SE $\frac{1}{4}$ SE $\frac{1}{4}$ Section 13, T41N-R13W	354535	09-02-2000	11-15-2000	Pg. 889,90 Bk. 3621
James Hardie Gypsum, Inc. #71	N $\frac{1}{2}$ NW $\frac{1}{4}$ SE $\frac{1}{4}$ Section 13, T41N-R13W	354536	09-02-2000	11-15-2000	Pg. 891,92 Bk. 3621
James Hardie Gypsum, Inc. #72	S $\frac{1}{2}$ NW $\frac{1}{4}$ SE $\frac{1}{4}$ Section 13, T41N-R13W	354537	09-02-2000	11-15-2000	Pg. 893,94 Bk. 3621
James Hardie Gypsum, Inc. #73	N $\frac{1}{2}$ SW $\frac{1}{4}$ SE $\frac{1}{4}$ Section 13, T41N-R13W	354538	09-02-2000	11-15-2000	Pg. 895,96 Bk. 3621 Pg. 897, 98

PHOENIX, ARIZONA

2015 JUL -6 P 1:10

Claim Name	Lands Affected	BLM AMC No.	Location Date	Recording Date	Book/ Page
James Hardie Gypsum, Inc. #74	S½SW¼SE¼ Section 13, T41N-R13W	354539	09-02-2000	11-15-2000	Bk. 3621 Pg. 899,900
James Hardie Gypsum, Inc. #75	N½NE¼NE¼ Section 19, T41N-R12W	354540	09-02-2000	11-15-2000	Bk. 3621 Pg. 901,02
James Hardie Gypsum, Inc. #76	S½NE¼NE¼ Section 19, T41N-R12W	354541	09-02-2000	11-15-2000	Bk. 3621 Pg. 903,04
James Hardie Gypsum, Inc. #77 (AMENDED 06-25-2001)	N½SE¼NE¼ Section 19, T41N-R12W	354542	09-02-2000	11-15-2000	Bk. 3621 Pg. 905,06
James Hardie Gypsum, Inc. #78	S½SE¼NE¼ Section 19, T41N-R12W	354543	09-02-2000	11-15-2000	Bk. 3621 Pg. 907,08
James Hardie Gypsum, Inc. #79 (AMENDED 12-21-2001)	N½NW¼NE¼ Section 19, T41N-R12W	354544	09-02-2000	11-15-2000	Bk. 3621 Pg. 909,10
James Hardie Gypsum, Inc. #80	S½NW¼NE¼ Section 19, T41N-R12W	354545	09-02-2000	11-15-2000	Bk. 3621 Pg. 911,12
James Hardie Gypsum, Inc. #81	N½SW¼NE¼ Section 19, T41N-R12W	354546	09-02-2000	11-15-2000	Bk. 3621 Pg. 913,14
James Hardie Gypsum, Inc. #82	S½SW¼NE¼ Section 19, T41N-R12W	354547	09-02-2000	11-15-2000	Bk. 3621 Pg. 915,16
James Hardie Gypsum, Inc. #83	N½NE¼NW¼ Section 19, T41N-R12W	354548	09-02-2000	11-15-2000	Bk. 3621 Pg. 917,18
James Hardie Gypsum, Inc. #84	S½NE¼NW¼ Section 19, T41N-R12W	354549	09-02-2000	11-15-2000	Bk. 3621 Pg. 919,20
James Hardie Gypsum, Inc. #85	N½SE¼NW¼ Section 19, T41N-R12W	354550	09-02-2000	11-15-2000	Bk. 3621 Pg. 921,22
James Hardie Gypsum, Inc. #86	S½SE¼NW¼ Section 19, T41N-R12W	354551	09-02-2000	11-15-2000	Bk. 3621 Pg. 923,24
James Hardie Gypsum, Inc. #87	N½NW¼NW¼ Section 19, T41N-R12W	354552	09-02-2000	11-15-2000	Bk. 3621 Pg. 925,26
James Hardie Gypsum, Inc. #88	S½NW¼NW¼ Section 19, T41N-R12W	354553	09-02-2000	11-15-2000	Bk. 3621 Pg. 927,28
James Hardie Gypsum, Inc. #89	N½SW¼NW¼ Section 19, T41N-R12W	354554	09-02-2000	11-15-2000	Bk. 3621 Pg. 929,30
James Hardie Gypsum, Inc. #90	S½SW¼NW¼ Section 19, T41N-R12W	354555	09-02-2000	11-15-2000	Bk. 3621 Pg. 931,32

PHOENIX, ARIZONA

RECEIVED  
JUL 11 2001  
OFFICE

Claim Name	Lands Affected	BLM AMC No.	Location Date	Recording Date	Book/ Page
James Hardie Gypsum, Inc. #91	N $\frac{1}{2}$ NE $\frac{1}{4}$ NE $\frac{1}{4}$ Section 24, T41N-R13W	354556	09-02-2000	11-15-2000	Bk. 3621
James Hardie Gypsum, Inc. #92	S $\frac{1}{2}$ NE $\frac{1}{4}$ NE $\frac{1}{4}$ Section 24, T41N-R13W	354557	09-02-2000	11-15-2000	Pg. 933,34 Bk. 3621
James Hardie Gypsum, Inc. #93	N $\frac{1}{2}$ SE $\frac{1}{4}$ NE $\frac{1}{4}$ Section 24, T41N-R13W	354558	09-02-2000	11-15-2000	Pg. 935,36 Bk. 3621
James Hardie Gypsum, Inc. #94	S $\frac{1}{2}$ SE $\frac{1}{4}$ NE $\frac{1}{4}$ Section 24, T41N-R13W	354559	09-02-2000	11-15-2000	Pg. 937,38 Bk. 3621
James Hardie Gypsum, Inc. #95	N $\frac{1}{2}$ NW $\frac{1}{4}$ NE $\frac{1}{4}$ Section 24, T41N-R13W	354560	09-02-2000	11-15-2000	Pg. 939,40 Bk. 3621
James Hardie Gypsum, Inc. #96	S $\frac{1}{2}$ NW $\frac{1}{4}$ NE $\frac{1}{4}$ Section 24, T41N-R13W	354561	09-02-2000	11-15-2000	Pg. 941,42 Bk. 3621
James Hardie Gypsum, Inc. #97	N $\frac{1}{2}$ SW $\frac{1}{4}$ NE $\frac{1}{4}$ Section 24, T41N-R13W	354562	09-02-2000	11-15-2000	Pg. 943,44 Bk. 3621
James Hardie Gypsum, Inc. #98	S $\frac{1}{2}$ SW $\frac{1}{4}$ NE $\frac{1}{4}$ Section 24, T41N-R13W	354563	09-02-2000	11-15-2000	Pg. 945,46 Bk. 3621
James Hardie Gypsum, Inc. #99	N $\frac{1}{2}$ NE $\frac{1}{4}$ SE $\frac{1}{4}$ Section 19, T41N-R12W	354564	09-02-2000	11-15-2000	Pg. 947,48 Bk. 3621
James Hardie Gypsum, Inc. #100	S $\frac{1}{2}$ NE $\frac{1}{4}$ SE $\frac{1}{4}$ Section 19, T41N-R12W	354565	09-02-2000	11-15-2000	Pg. 949,50 Bk. 3621
James Hardie Gypsum, Inc. #101	N $\frac{1}{2}$ SE $\frac{1}{4}$ SE $\frac{1}{4}$ Section 19, T41N-R12W	354566	09-02-2000	11-15-2000	Pg. 951,52 Bk. 3621
James Hardie Gypsum, Inc. #102	S $\frac{1}{2}$ SE $\frac{1}{4}$ SE $\frac{1}{4}$ Section 19, T41N-R12W	354567	09-02-2000	11-15-2000	Pg. 953,54 Bk. 3621
James Hardie Gypsum, Inc. #103	N $\frac{1}{2}$ NW $\frac{1}{4}$ SE $\frac{1}{4}$ Section 19, T41N-R12W	354568	09-02-2000	11-15-2000	Pg. 955,56 Bk. 3621
James Hardie Gypsum, Inc. #104	S $\frac{1}{2}$ NW $\frac{1}{4}$ SE $\frac{1}{4}$ Section 19, T41N-R12W	354569	09-02-2000	11-15-2000	Pg. 957,58 Bk. 3621
James Hardie Gypsum, Inc. #105	N $\frac{1}{2}$ SW $\frac{1}{4}$ SE $\frac{1}{4}$ Section 19, T41N-R12W	354570	09-02-2000	11-15-2000	Pg. 959,60 Bk. 3621
James Hardie Gypsum, Inc. #106	S $\frac{1}{2}$ SW $\frac{1}{4}$ SE $\frac{1}{4}$ Section 19, T41N-R12W	354571	09-02-2000	11-15-2000	Pg. 961,62 Bk. 3621
James Hardie Gypsum, Inc. #107	N $\frac{1}{2}$ NE $\frac{1}{4}$ SW $\frac{1}{4}$ Section 19, T41N-R12W	354572	09-02-2000	11-15-2000	Pg. 963,64 Bk. 3621
James Hardie Gypsum, Inc. #108	S $\frac{1}{2}$ NE $\frac{1}{4}$ SW $\frac{1}{4}$ Section 19, T41N-R12W	354573	09-02-2000	11-15-2000	Pg. 965,66 Bk. 3621
James Hardie Gypsum, Inc. #109	N $\frac{1}{2}$ SE $\frac{1}{4}$ SW $\frac{1}{4}$ Section 19, T41N-R12W	354574	09-02-2000	11-15-2000	Pg. 967,68 Bk. 3621 Pg. 969,70

PHOENIX, ARIZONA

2015 JUL - 6 P 1:11  
L. A. JENSEN  
RECORDS OFFICE

Claim Name	Lands Affected	BLM AMC No.	Location Date	Recording Date	Book/ Page
James Hardie Gypsum, Inc. #110	S½SE¼SW¼ Section 19, T41N-R12W	Γ 354575	09-02-2000	11-15-2000	Bk. 3621
James Hardie Gypsum, Inc. #111	N¼NW¼SW¼ Section 19, T41N-R12W	354576	09-02-2000	11-15-2000	Pg. 971,72 Bk. 3621
James Hardie Gypsum, Inc. #112	S¼NW¼SW¼ Section 19, T41N-R12W	354577	09-02-2000	11-15-2000	Pg. 973,74 Bk. 3621
James Hardie Gypsum, Inc. #113	N¼SW¼SW¼ Section 19, T41N-R12W	354578	09-02-2000	11-15-2000	Pg. 975,76 Bk. 3621
James Hardie Gypsum, Inc. #114	S½SW¼SW¼ Section 19, T41N-R12W	354579	09-02-2000	11-15-2000	Pg. 977,78 Bk. 3621
James Hardie Gypsum, Inc. #115	N¼NE¼SE¼ Section 24, T41N-R13W	354580	09-02-2000	11-15-2000	Pg. 979,80 Bk. 3621
James Hardie Gypsum, Inc. #116	S¼NE¼SE¼ Section 24, T41N-R13W	354581	09-02-2000	11-15-2000	Pg. 981,82 Bk. 3621
James Hardie Gypsum, Inc. #117	N¼SE¼SE¼ Section 24, T41N-R13W	354582	09-02-2000	11-15-2000	Pg. 983,84 Bk. 3621
James Hardie Gypsum, Inc. #118	S¼SE¼SE¼ Section 24, T41N-R13W	354583	09-02-2000	11-15-2000	Pg. 985,86 Bk. 3621
James Hardie Gypsum, Inc. #119	N¼NW¼SE¼ Section 24, T41N-R13W	354584	09-02-2000	11-15-2000	Pg. 987,88 Bk. 3621
James Hardie Gypsum, Inc. #120	S¼NW¼SE¼ Section 24, T41N-R13W	354585	09-02-2000	11-15-2000	Pg. 989,90 Bk. 3621
James Hardie Gypsum, Inc. #121	N¼SW¼SE¼ Section 24, T41N-R13W	354586	09-02-2000	11-15-2000	Pg. 991,92 Bk. 3621
James Hardie Gypsum, Inc. #122	S¼SW¼SE¼ Section 24, T41N-R13W	354587	09-02-2000	11-15-2000	Pg. 993,94 Bk. 3621
James Hardie Gypsum, Inc. #123	N¼NE¼NE¼ Section 25, T41N-R13W	354588	09-03-2000	11-15-2000	Pg. 995,96 Bk. 3621
James Hardie Gypsum, Inc. #124	S¼NE¼NE¼ Section 25, T41N-R13W	354589	09-03-2000	11-15-2000	Pg. 997,98 Bk. 3621
James Hardie Gypsum, Inc. #125	N¼SE¼NE¼ Section 25, T41N-R13W	354590	09-03-2000	11-15-2000	Pg. 999,1000 Bk. 3622
James Hardie Gypsum, Inc. #126	S¼SE¼NE¼ Section 25, T41N-R13W	354591	09-03-2000	11-15-2000	Pg. 1002 Bk. 3622
James Hardie Gypsum, Inc. #127	N¼NW¼NE¼ Section 25, T41N-R13W	354592	09-03-2000	11-15-2000	Pg. 1004 Bk. 3622
James Hardie Gypsum, Inc. #128	S¼NW¼NE¼ Section 25, T41N-R13W	L 354593	09-03-2000	11-15-2000	Pg. 1006 Bk. 3622

PHOENIX, ARIZONA

2015 JUL - 6 P 1:11

RECEIVED  
LAND & MINING  
OFFICE

Claim Name	Lands Affected	BLM AMC No.	Location Date	Recording Date	Book/ Page
James Hardie Gypsum, Inc. #129	N $\frac{1}{2}$ SW $\frac{1}{4}$ NE $\frac{1}{4}$ Section 25, T41N-R13W	354594	09-03-2000	11-15-2000	Bk. 3622 Pg. 9,10
James Hardie Gypsum, Inc. #130	S $\frac{1}{2}$ SW $\frac{1}{4}$ NE $\frac{1}{4}$ Section 25, T41N-R13W	354595	09-03-2000	11-15-2000	Bk. 3622 Pg. 11,12
James Hardie Gypsum, Inc. #131	N $\frac{1}{2}$ NE $\frac{1}{4}$ NW $\frac{1}{4}$ Section 25, T41N-R13W	354596	09-03-2000	11-15-2000	Bk. 3622 Pg. 13,14
James Hardie Gypsum, Inc. #132	S $\frac{1}{2}$ NE $\frac{1}{4}$ NW $\frac{1}{4}$ Section 25, T41N-R13W	354597	09-03-2000	11-15-2000	Bk. 3622 Pg. 15,16
James Hardie Gypsum, Inc. #133	N $\frac{1}{2}$ SE $\frac{1}{4}$ NW $\frac{1}{4}$ Section 25, T41N-R13W	354598	09-03-2000	11-15-2000	Bk. 3622 Pg. 17,18
James Hardie Gypsum, Inc. #134	S $\frac{1}{2}$ SE $\frac{1}{4}$ NW $\frac{1}{4}$ Section 25, T41N-R13W	354599	09-03-2000	11-15-2000	Bk. 3622 Pg. 19,20
James Hardie Gypsum, Inc. #135	N $\frac{1}{2}$ NW $\frac{1}{4}$ NW $\frac{1}{4}$ Section 25, T41N-R13W	354600	09-03-2000	11-15-2000	Bk. 3622 Pg. 21,22
James Hardie Gypsum, Inc. #136	S $\frac{1}{2}$ NW $\frac{1}{4}$ NW $\frac{1}{4}$ Section 25, T41N-R13W	354601	09-03-2000	11-15-2000	Bk. 3622 Pg. 23,24
James Hardie Gypsum, Inc. #137	N $\frac{1}{2}$ SW $\frac{1}{4}$ NW $\frac{1}{4}$ Section 25, T41N-R13W	354602	09-03-2000	11-15-2000	Bk. 3622 Pg. 25,26
James Hardie Gypsum, Inc. #138	S $\frac{1}{2}$ SW $\frac{1}{4}$ NW $\frac{1}{4}$ Section 25, T41N-R13W	354603	09-03-2000	11-15-2000	Bk. 3622 Pg. 27,28
James Hardie Gypsum, Inc. #139	N $\frac{1}{2}$ NE $\frac{1}{4}$ SW $\frac{1}{4}$ Section 25, T41N-R13W	354604	09-03-2000	11-15-2000	Bk. 3622 Pg. 29,30
James Hardie Gypsum, Inc. #140	S $\frac{1}{2}$ NE $\frac{1}{4}$ SW $\frac{1}{4}$ Section 25, T41N-R13W	354605	09-03-2000	11-15-2000	Bk. 3622 Pg. 31,32
James Hardie Gypsum, Inc. #141	N $\frac{1}{2}$ SE $\frac{1}{4}$ SW $\frac{1}{4}$ Section 25, T41N-R13W	354606	09-03-2000	11-15-2000	Bk. 3622 Pg. 33,34
James Hardie Gypsum, Inc. #142	S $\frac{1}{2}$ SE $\frac{1}{4}$ SW $\frac{1}{4}$ Section 25, T41N-R13W	354607	09-03-2000	11-15-2000	Bk. 3622 Pg. 35,36
James Hardie Gypsum, Inc. #143	N $\frac{1}{2}$ NE $\frac{1}{4}$ SW $\frac{1}{4}$ Section 25, T41N-R13W	354608	09-03-2000	11-15-2000	Bk. 3622 Pg. 37,38
James Hardie Gypsum, Inc. #144	S $\frac{1}{2}$ NE $\frac{1}{4}$ SW $\frac{1}{4}$ Section 25, T41N-R13W	354609	09-03-2000	11-15-2000	Bk. 3622 Pg. 39,40
James Hardie Gypsum, Inc. #145	N $\frac{1}{2}$ SW $\frac{1}{4}$ SW $\frac{1}{4}$ Section 25, T41N-R13W	354610	09-03-2000	11-15-2000	Bk. 3622 Pg. 41,42
James Hardie Gypsum, Inc. #146	S $\frac{1}{2}$ SW $\frac{1}{4}$ SW $\frac{1}{4}$ Section 25, T41N-R13W	354611	09-03-2000	11-15-2000	Bk. 3622 Pg. 43,44
James Hardie Gypsum, Inc. #147	N $\frac{1}{2}$ NE $\frac{1}{4}$ SW $\frac{1}{4}$ Section 20, T41N-R12W	354612	09-02-2000	11-15-2000	Bk. 3622 Pg. 45,46

PHENIX ARIZONA

2015 JUL - 6 P 1:11

RECEIVED  
OFFICE  
OF THE  
CLERK  
OF THE  
SUPERIOR  
COURT  
PHOENIX  
ARIZONA

Claim Name	Lands Affected	BLM AMC No.	Location Date	Recording Date	Book/ Page
James Hardie Gypsum, Inc. #148	S½NE¼SW¼ Section 20, T41N-R12W	354613	09-02-2000	11-15-2000	Bk. 3622
James Hardie Gypsum, Inc. #149	N½SE¼SW¼ Section 20, T41N-R12W	354614	09-02-2000	11-15-2000	Pg. 47,48 Bk. 3622
James Hardie Gypsum, Inc. #150	S½SE¼SW¼ Section 20, T41N-R12W	354615	09-02-2000	11-15-2000	Pg. 49,50 Bk. 3622
James Hardie Gypsum, Inc. #151	N½NW¼SW¼ Section 20, T41N-R12W	354616	09-02-2000	11-15-2000	Pg. 51,52 Bk. 3622
James Hardie Gypsum, Inc. #152	S½NW¼SW¼ Section 20, T41N-R12W	354617	09-02-2000	11-15-2000	Pg. 53,54 Bk. 3622
James Hardie Gypsum, Inc. #153	N½SW¼SW¼ Section 20, T41N-R12W	354618	09-02-2000	11-15-2000	Pg. 55,56 Bk. 3622
James Hardie Gypsum, Inc. #154	S½SW¼SW¼ Section 20, T41N-R12W	354619	09-02-2000	11-15-2000	Pg. 57,58 Bk. 3622
James Hardie Gypsum, Inc. #155	N½NW¼NW¼ Section 29, T41N-R12W	354620	09-03-2000	11-15-2000	Pg. 59,60 Bk. 3622
James Hardie Gypsum, Inc. #156	S½NW¼NW¼ Section 29, T41N-R12W	354621	09-03-2000	11-15-2000	Pg. 61,62 Bk. 3622
James Hardie Gypsum, Inc. #157	N½SW¼NW¼ Section 29, T41N-R12W	354622	09-03-2000	11-15-2000	Pg. 63,64 Bk. 3622
James Hardie Gypsum, Inc. #158	S½SW¼NW¼ Section 29, T41N-R12W	354623	09-03-2000	11-15-2000	Pg. 65,66 Bk. 3622
James Hardie Gypsum, Inc. #159	N½NE¼NE¼ Section 30, T41N-R12W	354624	09-03-2000	11-15-2000	Pg. 67,68 Bk. 3622
James Hardie Gypsum, Inc. #160	S½NE¼NE¼ Section 30, T41N-R12W	354625	09-03-2000	11-15-2000	Pg. 69,70 Bk. 3622
James Hardie Gypsum, Inc. #161	N½SE¼NE¼ Section 30, T41N-R12W	354626	09-03-2000	11-15-2000	Pg. 71,72 Bk. 3622
James Hardie Gypsum, Inc. #162	S½SE¼NE¼ Section 30, T41N-R12W	354627	09-03-2000	11-15-2000	Pg. 73,74 Bk. 3622
James Hardie Gypsum, Inc. #163	N½NW¼NE¼ Section 30, T41N-R12W	354628	09-03-2000	11-15-2000	Pg. 75,76 Bk. 3622
James Hardie Gypsum, Inc. #164	S½NW¼NE¼ Section 30, T41N-R12W	354629	09-03-2000	11-15-2000	Pg. 77,78 Bk. 3622
James Hardie Gypsum, Inc. #165	N½SW¼NE¼ Section 30, T41N-R12W	354630	09-03-2000	11-15-2000	Pg. 79,80 Bk. 3622
James Hardie Gypsum, Inc. #166	S½SW¼NE¼ Section 30, T41N-R12W	354631	09-03-2000	11-15-2000	Pg. 81,82 Bk. 3622

PHOENIX, ARIZONA

2015 JUL - 6 P 11:12

RECEIVED  
Bk. 3622  
Pg. 83,84

Claim Name	Land Affected	BLM AMC No.	Locatio Date	Recording Date	Book/ Page
James Hardie Gypsum, Inc. #167	N ½ NE ¼ SE ¼ Section 30, T41N-R12W	F 354632	09-03-2000	11-15-2000	Bk. 3622 Pg. 85, 86
James Hardie Gypsum, Inc. #168	S ½ NE ¼ SE ¼ Section 30, T41N-R12W	354633	09-03-2000	11-15-2000	Bk. 3622 Pg. 87, 88
James Hardie Gypsum, Inc. #169	N ½ SE ¼ SE ¼ Section 30, T41N-R12W	354634	09-03-2000	11-15-2000	Bk. 3622 Pg. 89, 90
James Hardie Gypsum, Inc. #170	S ½ SE ¼ SE ¼ Section 30, T41N-R12W	354635	09-03-2000	11-15-2000	Bk. 3622 Pg. 91, 92
James Hardie Gypsum, Inc. #171	N ½ NW ¼ SE ¼ Section 30, T41N-R12W	354636	09-03-2000	11-15-2000	Bk. 3622 Pg. 93, 94
James Hardie Gypsum, Inc. #172	S ½ NW ¼ SE ¼ Section 30, T41N-R12W	354637	09-03-2000	11-15-2000	Bk. 3622 Pg. 95, 96
James Hardie Gypsum, Inc. #173	N ½ SW ¼ SE ¼ Section 30, T41N-R12W	354638	09-03-2000	11-15-2000	Bk. 3622 Pg. 97, 98
James Hardie Gypsum, Inc. #174	S ½ SW ¼ SE ¼ Section 30, T41N-R12W	354639	09-03-2000	11-15-2000	Bk. 3622 Pg. 99, 100
James Hardie Gypsum, Inc. #175	N ½ NE ¼ NW ¼ Section 30, T41N-R12W	354640	09-03-2000	11-15-2000	Bk. 3622 Pg. 101, 102
James Hardie Gypsum, Inc. #176	S ½ NE ¼ NW ¼ Section 30, T41N-R12W	354641	09-03-2000	11-15-2000	Bk. 3622 Pg. 103, 104
James Hardie Gypsum, Inc. #177	N ½ SE ¼ NW ¼ Section 30, T41N-R12W	354642	09-03-2000	11-15-2000	Bk. 3622 Pg. 105, 106
James Hardie Gypsum, Inc. #178	S ½ SE ¼ NW ¼ Section 30, T41N-R12W	354643	09-03-2000	11-15-2000	Bk. 3622 Pg. 107, 108
James Hardie Gypsum, Inc. #179	N ½ NW ¼ NW ¼ Section 31, T41N-R12W	354644	09-05-2000	11/15/2000	Bk. 3622 Pg. 109, 110
James Hardie Gypsum, Inc. #180	S ½ NW ¼ NW ¼ Section 31, T41N-R12W	L 354645	09-05-2000	11-15-2000	Bk. 3622 Pg. 111, 112
James Hardie Gypsum, Inc. #205	N 12/ SW ¼ NW ¼ Section 25, T41N-R12W	r 354670	09-04-2000	11-15-2000	Bk. 3622 Pg. 165, 162
James Hardie Gypsum, Inc. #206	S ½ NW ¼ NW ¼ Section 25, T41N-R12W	354671	09-04-2000	11-15-2000	Bk. 3622 Pg. 163, 164
James Hardie Gypsum, Inc. #207	N ½ NW ¼ NW ¼ Section 25, T41N-R12W	L 354672	09-04-2000	11-15-2000	Bk. 3622 Pg. 165, 166

PHOENIX, ARIZONA

2015 JUL -6 P 1:12

BLM ARIZONA  
OFFICE OF FIELD



Claim Name	Land Affected	BLM AMC No.	Location Date	Recording Date	Book/ Page
James Hardie Gypsum, Inc. #208	N ½ NE ¼ NE ¼ Section 26, T41N-R12W	354673	09-04-2000	11-15-2000	Bk. 3622 Pg. 167, 168
James Hardie Gypsum Inc. #209	S ½ NE ¼ NE ¼ Section 26, T41N-R12W	354674	09-04-2000	11-15-2000	Bk. 3622 Pg. 169, 170
James Hardie Gypsum, Inc. #210	N ½ SE 14/ NE ¼ Section 26, T41N-R12W	354675	09-04-2000	11-15-2000	Bk. 3622 Pg. 171, 172
James Hardie Gypsum, Inc. #211	S ½ SE ¼ NE ¼ Section 26, T41N-R12W	354676	09-04-2000	11-15-2000	Bk. 3622 Pg. 173, 174
James Hardie Gypsum, Inc. #212	S ½ SW ¼ NE ¼ Section 26, T41N-R12W	354677	09-04-2000	11-15-2000	Bk. 3622 Pg. 175, 176
James Hardie Gypsum, Inc. #213	N ½ SW ¼ NE ¼ Section 26, T41N-R12W	354678	09-04-2000	11-15-2000	Bk. 3622 Pg. 177, 178
James Hardie Gypsum, Inc. #214	S ½ NW ¼ NE ¼ Section 26, T41N-R12W	354679	09-04-2000	11-15-2000	Bk. 3622 Pg. 179, 180
James Hardie Gypsum, Inc. #215	N ½ NW ¼ NE ¼ Section 26, T41N-R12W	354680	09-04-2000	11-15-2000	Bk. 3622 Pg. 181, 182
James Hardie Gypsum, Inc. #216	N ½ NE ¼ SE ¼ Section 26, T41N-R12W	354681	09-04-2000	11-15-2000	Bk. 3622 Pg. 183, 184
James Hardie Gypsum, Inc. #217	S ½ NE ¼ SE ¼ Section 26, T41N-R12W	354682	09-04-2000	11-15-2000	Bk. 3622 Pg. 185, 186
James Hardie Gypsum, Inc. #218	N ½ SE ¼ SE Section 26, T41N-R12W	354683	09-04-2000	11-15-2000	Bk. 3622 Pg. 187, 188
James Hardie Gypsum, Inc. #219	S ½ SE ¼ SE ¼ Section 26, T41N-R12W	354684	09-04-2000	11-15-2000	Bk. 3622 Pg. 189, 190
James Hardie Gypsum, Inc. #220	S ½ SW ¼ SE ¼ Section 26, T41N-R12W	354685	09-04-2000	11-15-2000	Bk. 3622 Pg. 191, 192
James Hardie Gypsum, Inc. #221	N ½ SW ¼ SE ¼ Section 26, T41N-R12W	354685	09-04-2000	11-15-2000	Bk. 3622 Pg. 193, 194
James Hardie Gypsum, Inc. #222	S ½ NW ¼ SE ¼ Section 26, T41N-R12W	354687	09-04-2000	11-15-2000	Bk. 3622 Pg. 195, 196
James Hardie Gypsum, Inc. #223	N ½ NW ¼ SE ¼ Section 26, T41N-R12W	354688	09-04-2000	11-15-2000	Bk. 3622 Pg. 197, 198
James Hardie Gypsum Inc. #224	N ½ NE ¼ NW ¼ Section 2, T40N-R12W	354689	09-04-2000	11-15-2000	Bk. 3622 Pg. 199, 200

PHOENIX, ARIZONA  
 2015 JUL - 6  
 1:12  
 BUREAU OF LAND MANAGEMENT  
 DIVISION OF LAND ACQUISITION

Claim Name	Land Affected	BLM AMC No.	Location Date	Recording Date	Book/ Page
James Hardie Gypsum, Inc. #225	S ½ NE ¼ NW ¼ Section 2, T40N-R12W	354690	09-04-2000	11-15-2000	Bk. 3622 Pg. 201, 202
James Hardie Gypsum, Inc. #226	N ½ SE ¼ NW ¼ Section 2, T40N-R12W	354691	09-04-2000	11-15-2000	Bk. 3622 Pg. 203, 204
James Hardie Gypsum, Inc. #227	S ½ SE ¼ NW ¼ Section 2, T40N-R12W	354691 354912	09-04-2000	11-15-2000	Bk. 3622 Pg. 205, 206
James Hardie Gypsum, Inc. #228	S ½ SW ¼ NW ¼ Section 2, T40N-R12W	354693	09-04-2000	11-15-2000	Bk. 3622 Pg. 207, 208
James Hardie Gypsum, Inc. #229	N ½ SW ¼ NW ¼ Section 2, T40N-R12W	354694	09-04-2000	11-15-2000	Bk. 3622 Pg. 209, 210
James Hardie Gypsum, Inc. #232	N ½ NE ¼ SW ¼ Section 2, T40N-R12W	354697	09-04-2000	11-15-2000	Bk. 3622 Pg. 215, 216
James Hardie Gypsum, Inc. #236	S ½ SW ¼ SW ¼ Section 2, T40N-R12W	354701	09-04-2000	11-15-2000	Bk. 3622 Pg. 223, 224
James Hardie Gypsum Inc. #237	N ½ SW ¼ SW ¼ Section 2, T40N-R12W	354702	09-04-2000	11-15-2000	Bk. 3622 Pg. 224, 226
James Hardie Gypsum, Inc. #238	S ½ NW ¼ SW ¼ Section 2, T40N-R12W	354703	09-04-2000	11-15-2000	Bk. 3622 Pg. 227, 228
James Hardie Gypsum, Inc. #239	N ½ NW ¼ SW ¼ Section 2, T40N-R12W	354704	09-04-2000	11-15-2000	Bk. 3622 Pg. 229, 230
James Hardie Gypsum, Inc. #240	N ½ NE ¼ SE ¼ Section 3, T40N-R12W	354705	09-04-2000	11-15-2000	Bk. 3622 Pg. 231, 232
James Hardie Gypsum, Inc. #241	S ½ NE ¼ SE ¼ Section 3, T40N-R12W	354706	09-04-2000	11-15-2000	Bk. 3622 Pg. 233, 234
James Hardie Gypsum, Inc. #242	N ½ SE ¼ SE ¼ Section 3, T40N-R12W	354707	09-04-2000	11-15-2000	Bk. 3622 Pg. 235, 236
James Hardie Gypsum, Inc. #243	S ½ SE ¼ SE ¼ Section 3, T40N-R12W	354708	09-04-2000	11-15-2000	Bk. 3622 Pg. 237, 238
James Hardie Gypsum, Inc. #244	S ½ SW ¼ SW ¼ Section 3, T40N-R12W	354709	09-04-2000	11-15-2000	Bk. 3622 Pg. 239, 240
James Hardie Gypsum, Inc. #245	N ½ SW ¼ SE ¼ Section 3, T40N-R12W	354710	09-04-2000	11-15-2000	Bk. 3622 Pg. 241, 242
James Hardie Gypsum, Inc. #246	S ½ NW ¼ SE ¼ Section 3, T40N-R12W	354711	09-04-2000	11-15-2000	Bk. 3622 Pg. 243, 244

PHOENIX, ARIZONA  
 2015 JUL - 6 P 1:12

BUREAU OF LAND MANAGEMENT  
 RECEIVED  
 OFFICE

<u>Claim Name</u>	<u>Land Affected</u>	<u>BLM AMC No.</u>	<u>Location Date</u>	<u>Recording Date</u>	<u>Book/ Page</u>
James Hardie Gypsum, Inc. #247	N ½ NW ¼ SE ¼ Section 3, T40N-R12W	354712	09-04-2000	11-15-2000	Bk. 3622 Pg. 245, 246
James Hardie Gypsum, Inc. #251	S ½ SE ¼ NE ¼ Section 3, T40N-R12W	354716	09-04-2000	11-15-2000	Bk. 3622 Pg. 253, 254
James Hardie Gypsum, Inc. #252	S ½ SW ¼ NE ¼ Section 3, T40N-R12W	354717	09-04-2000	11-15-2000	Bk. 3622 Pg. 255, 256
James Hardie Gypsum, Inc. #256	N ½ NE ¼ NW ¼ Section 11, T40N-R12W	354721	09-04-2000	11-15-2000	Bk. 3622 Pg. 263, 264
James Hardie Gypsum, Inc. #257	S ½ NE ¼ NW ¼ Section 11, T40N-R12W	354722	09-04-2000	11-15-2000	Bk. 3622 Pg. 265, 266
James Hardie Gypsum, Inc. #258	N ½ SE ¼ NW ¼ Section 11, T40N-R12W	354723	09-04-2000	11-15-2000	Bk. 3622 Pg. 267, 268
James Hardie Gypsum, Inc. #259	S ½ SE ¼ NW ¼ Section 11, T40N-R12W	354724	09-04-2000	11-15-2000	Bk. 3622 Pg. 269, 270

RECEIVED  
 BLM AZ STATE OFFICE  
 2015 JUL -6 P 1:12  
 PHOENIX, ARIZONA

Lands Affected (Parts of):

**Towhship 40 North, Range 12 West, G&SRM**

Sections 2, 3, & 11

**Township 41 North, Range 12 West, G&SRM**

Sections 7, 8, 18, 19, 20, 25, 26, 29, 30, and 31

**Township 41 North, Range 13 West, G&SRM**

Section 13, 24, & 25

RECEIVED  
BLM AZ STATE OFFICE  
2015 JUL -6 P 1:12  
PHOENIX, ARIZONA

**EXHIBIT B**

**NEW GYPSUM CLAIMS**

The following are situated in T. 42 N., R. 12 W., S.R.B.M., Mohave County, Arizona:

<u>Claim Name</u>	<u>Description</u>	<u>County Book/Page</u>	<u>BLM Number</u>
New Gypsum #2	SW ¼ Section 31	731/21	139183

**MT. AETNA CLAIMS**

The following are situated in T. 41 N., R. 11 W., S.R.B.M., Mohave County, Arizona:

<u>Claim Name</u>	<u>County Description</u>	<u>BLM Book/Page</u>	<u>Number</u>
Mt. Aetna #1	NW ¼ Section 15	731/623	139177
Mt. Aetna #4	NE ¼ Section 16	731/627	139180
Mt. Aetna #5	SE ¼ Section 16	731/628	139181

**GYPSUM HILLS CLAIMS**

The following are situated in T. 41 N., R. 11 W., S.R.B.M., Mohave County, Arizona:

<u>Claim Name</u>	<u>County Description</u>	<u>BLM Book/Page</u>	<u>Number</u>
Gypsum Hills #1	NW ¼ Section 11	5-R/33	74105
Gypsum Hills #2	SW ¼ Section 11	5-R/34	74106
Gypsum Hills #3	NE ¼ Section 15	5-R/35	74107
Gypsum Hills #4	SE ¼ Section 15	5-R/36	74108
Gypsum Hills #5	SW ¼ Section 15	5-R/37	74109
Gypsum Hills #6	NW ¼ Section 14	572/591-592	74149
Gypsum Hills #7	NE ¼ Section 22	5-R/38	74110
Gypsum Hills #8	SE ¼ Section 22	5-R/39	74111
Gypsum Hills #9	SW ¼ Section 22	5-R/40	74112
Gypsum Hills #10	NW ¼ Section 22	5-R/41	74113
Gypsum Hills #20	NE ¼ Section 28	5-R/51	74123

2015 JUL -6 P 1:12  
 PHOENIX, ARIZONA

RECEIVED  
 BLM AZ STATE OFFICE

<u>Claim Name</u>	<u>Description</u>	<u>BLM Book/Page</u>	<u>Number</u>
Gypsum Hills #22	SW ¼ Section 28	5-R/53	74125

**GYPSUM DOME CLAIMS**

The following are situated in T. 41 N., R. 11 W., S.R.B.M., Mohave County, Arizona:

<u>County</u>	<u>BLM Claim Name</u>	<u>Description</u>	<u>Book/Page</u>	<u>Number</u>
	Gypsum Dome #11	SW ¼ Section 20	5-R/20	74129
	Gypsum Dome #12	NW ¼ Section 20	5-R/21	74130
	Gypsum Dome #17	NE ¼ Section 19	5-R/26	74135
	Gypsum Dome #18	SE ¼ Section 19	5-R/27	74136

**GYPSUM TOWN CLAIMS**

The following are situated in T. 40N., R. 12 W., S.R.B.M., Mohave County, Arizona

<u>County</u>	<u>BLM Claim Name</u>	<u>Description</u>	<u>Book/Page</u>	<u>Number</u>
	Gypsum Town #47	SW ¼ Section 3	5-R/222	74052

RECEIVED  
 BLM AZ STATE OFFICE  
 2015 JUL -6 P 1:13  
 PHOENIX, ARIZONA

EXHIBIT C

Placer Mining Claims in Mohave County, Arizona  
(Gila & Salt River Meridian)

Claim Name	Land Affected	BLM AMC No.	Location Date	Recording Date	Book/ Page
WMMI #1	N ½, NW ¼, NE ¼ Section 20 T41N-R12W	367127	09-12-2005	09-15-2005	Bk. 5837 Pg. 972
WMMI #2	N ½, NE ¼, NW ¼ Section 20 T41N-R12W	367128	09-12-2005	09-15-2006	Bk. 5837 Pg. 974
WMMI #3	N ½, NW ¼, NW ¼ Section 20 T41N-R12W	367129	09-12-2005	09-16-2006	Bk. 5837 Pg. 976
WMMI #4	S ½, NW ¼, NE ¼ Section 20 T41N-R12W	367130	09-12-2006	09-15-2005	Bk. 5837 Pg. 978
WMMI #5	S ½, NE ¼, NW ¼ Section 20 T41N-R12W	367131	09-12-2005	09-15-2005	Bk. 5837 Pg. 980
WMMI #6	S ½, NW ¼, NW ¼ Section 20 T41N-R12W	367132	09-12-2005	09-15-2005	Bk. 5837 Pg. 982
WMMI #7	N 12/, SW ¼, NE ¼ Section 20 T41N-R12W	367133	09-12-2005	09-15-2005	Bk. 5837 Pg. 984
WMMI #8	N ½, SE ¼, NW ¼ Section 20 T41N-R12W	367134	09-12-2005	09-15-2005	Bk. 5837 Pg. 986
WMMI #9	N ½, SW ¼, NW ¼ Section 20 T41N-R12W	367135	09-12-2005	09-15-2005	Bk. 5837 Pg. 988
WMMI #10	S ½, SE ¼, NW ¼ Section 20 T41N-R12W	367136	09-12-2005	09-15-2005	Bk. 5837 Pg. 990
WMMI #11	S ½, SW ¼, NW ¼ Section 20 T41N-R12W	367137	09-12-2005	09-15-2005	Bk. 5837 Pg. 992
WMMI #12	N ½, NE ¼, NW ¼ Section 29 T41N-R12W	367138	09-12-2005	09-15-2005	Bk. 5837 Pg. 994
WMMI #13	S ½, NE ¼, NW ¼ Section 29 T41N-R12W	367139	09-12-2005	09-15-2005	Bk. 5837 Pg. 996
WMMI #14	N ½, NW ¼, SW ¼ Section 29 T41N-R12W	367140	09-12-2005	09-15-2005	Bk. 5837 Pg. 998
WMMI #15	S ½, NW ¼, SW ¼ Section 29 T41N-R12W	367141	09-12-2005	09-15-2005	Bk. 5837 Pg. 100094
WMMI #16	N ½, NE ¼, NE ¼ Section 31, T41N-R12W	367142	09-12-2005	09-15-2005	Bk. 5838 Pg. 1

PHOENIX, ARIZONA  
 2015 JUL -6 P 1:13  
 MARIANA  
 COUNTY CLERK  
 MOHAVE COUNTY, ARIZONA

<u>Claim Name</u>	<u>Land Affected</u>	<u>BLM AMC No.</u>	<u>Location Date</u>	<u>Recording Date</u>	<u>Book/ Page</u>
WMMI #17	N ½, NW ¼, NE ¼ Section 31 T41N-R12W	367143	09-12-2005	09-15-2005	Bk. 5838 Pg. 3

RECEIVED  
BLM AZ STATE OFFICE  
2015 JUL -6 P 1:13  
PHOENIX, ARIZONA



Recycled fiber  
Post-Consumer

Use this envelope with shipping documents printed from  
or inkjet printer on plain paper.

# Window Envelope

<https://www.ups.com/us/create?ActionOriginPair=default> Print Window... 6/30/2015

Serving you for more than 100 years



Note: Express Envelopes containing sensitive or cash equivalent.

Visit ups.com to schedule a pickup or drop off location. 1-800-PICK-UPS® (1-800-742-5877)

PHOENIX AZ 85004  
BUREAU OF LAND MANAGEMENT  
111 NORTH CENTRAL AVE

Envelopes may not contain electronic media or other items not billable by weight.

To qualify, UPS Express Envelope must be used.

6078

PHOENIX AZ 85004  
111 NORTH CENTRAL AVE  
BUREAU OF LAND MANAGEMENT

PHOENIX AZ 85004  
111 NORTH CENTRAL AVE  
BUREAU OF LAND MANAGEMENT

0.0 LBS LTR 1 OF 1

DORREN EVERETT  
435-628-3916  
WESTERN MINING AND MINERALS  
27 BLACK ROCK ROAD  
LITTLEFIELD AZ 86432

SHIP TO:  
ARIZONA STATE OFFICE  
602-417-9334  
BUREAU OF LAND MANAGEMENT  
SUITE 800  
ONE NORTH CENTRAL AVE.  
PHOENIX AZ 85004-4427

8

AZ 850 9-10

UPS 2ND DAY AIR 2

TRACKING #: 1Z 4R1 698 35 9273 6078



BILLING: P/P  
SIGNATURE REQUIRED

UPS 17.2.07. 6/30/2015 04:04:00

This envelope is for use with the following services:  
UPS Next Day Air®  
UPS Worldwide Express®  
UPS 2nd Day Air®

documents  
from the top.



BUREAU OF LAND MANAGEMENT  
1 N CENTRAL AVE  
SITE 800  
PHOENIX AZ 85004-4414  
P: PURPLE S: ORANGE I: 44D  
 09903-6070  
124R1698359273 6078  
SAT02485 JUL 06 06:53:10 2815  
US 8501 H1PFC 16.3.0 SAT02485LL

PHOENIX, ARIZON

2015 JUL - 6 P 1:

Legal Express Envelope

**United States Department of the Interior**  
**Bureau of Land Management**  
 LANDS/RECREATION & PLANNING  
 ONE N CENTRAL AVE  
 PHOENIX, AZ 85004 -2203  
 Phone: 602-417-9200

Receipt

No: 3336989

<b>Transaction #:</b> 3434543	
<b>Date of Transaction:</b> 07/07/2015	
CUSTOMER:	
WESTERN MINING & MINERALS PO BOX 850 ST GEORGE, UT 84771-0850 US	

LINE #	QTY	DESCRIPTION	REMARKS	UNIT PRICE	TOTAL
1	1.00	LOCATABLE MINERALS / MINING CLAIMS- NOT NEW-UNADJUD, ONE AUTH NO. ONLY / MINING CLAIM MONEY RECEIVED CASES: AMC354466/\$63085.00	MAINT 2016/407	- n/a -	63085.00
<b>TOTAL:</b>					<b>\$63,085.00</b>

PAYMENT INFORMATION			
1	AMOUNT:	63085.00	POSTMARKED: 06/30/2015
	TYPE:	CHECK	RECEIVED: 07/06/2015
	CHECK NO:	0000050115	
	NAME:	WESTERN MINING AND MINERALS PO BOX 850 ST GEORGE UT 84771-0850 US	

REMARKS

This receipt was generated by the automated BLM Collections and Billing System and is a paper representation of a portion of the official electronic record contained therein.

ENTERED  
 JUL 09 2015  
 BY: *R. Amy*

Amc 74022



27 Black Rock Road  
Littlefield, AZ 86432

Telephone: 435-628-3916  
Fax: 435-628-9378

September 15, 2014

United States Department of the Interior  
Bureau of Land Management  
One North Central Ave.  
Suite 800  
Phoenix, AZ 85004-4427

Refer To:  
3800 (9310) AT  
AMC74022

The Claims covered by the additional money enclosed is for AMC74149, Gypsum Hills #6. For the years 2013, 2014, & 2015 for additional assessments & increases.

Sincerely,

Kenneth Thompson  
enclosure

Amc 74149 paid as follows:

<u>Paid</u>		<u>Due</u>	
140	# 2604552	2013	1120
280	# 2823436	2014	1120
270	# 308044	2015	1240
10	# 3071614		
2780	# 3131955		
<hr/>			
	# 3480		\$ 3480

BLM AZ STATE OFFICE  
2014 SEP 17 P 2:02  
PHOENIX, ARIZONA

ENTERED  
SEP 22 2014  
BY: AT

RECEIPT # 3131955



# United States Department of the Interior

BUREAU OF LAND MANAGEMENT

Arizona State Office

One North Central Avenue, Suite 800

Phoenix, Arizona 85004-4427

[www.blm.gov/az/](http://www.blm.gov/az/)

**AUG 18 2014**



In Reply Refer To:  
3800 (9310) AT  
AMC74022

CERTIFIED MAIL – RETURN RECEIPT REQUEST No. 7014 1200 0000 8265 6420

## NOTICE

Western Mining and Minerals  
PO Box 850  
St. George, UT 84771

This Notice Affects Those Claims  
Shown in the Block Below.

---

AMC74149  
Gypsum Hills #6

---

### 2013, 2014, and 2015 Maintenance Fees - Additional Fees Required

It was recently discovered that AMC74149, Gypsum Hills #6 was incorrectly documented in the Bureau of Land Management records as a lode claim containing 20.66 acres. According to the original location notice this is actually a placer mining claim containing 160 acres.

In accordance with the Consolidated Appropriations Act of 2012, Public Law 112-74 (125 Stat 1047), and FR44155-44158 (2012) Congress changed the way maintenance fees for placer mining claims are assessed. Instead of charging the maintenance fee on a per-claim basis, Congress stated that the maintenance fee will be assessed on each 20-acre parcel of a placer claim or portion thereof.

For the 2013 assessment year, a maintenance fee of \$140 was paid for AMC74149. Due to the additional acreage of the claim, an additional \$980 is due for the 2013 assessment year. For the 2014 assessment year, a maintenance fee of \$280 was paid on this claim, leaving a balance due of \$840 for the 2014 assessment year. For the 2015 assessment year, the maintenance fees increased to \$155 per 20 acres. We received a payment of \$280, leaving a balance due of \$960 for the 2015 assessment year. Therefore, the total balance due for this mining claim is \$2,780.

Please submit the additional fees due within 30 days of receipt of this notice. If we do not receive the total balance due within the 30 day timeframe, the claim will be declared forfeit and will be closed.

PHOENIX, ARIZONA

2014 SEP 17 P 2:02

BLM AZ STATE OFFICE

Please include your Arizona Mining Claim (AMC) serial number and claim name when submitting the additional fees, and note that you are paying additional fees due. If additional information is required, please contact Amy Thrower at 602-417-9334.

Sincerely,



Rebecca Heick  
Group Administrator  
Lands and Minerals

RECEIVED  
BLM AZ STATE OFFICE  
2014 SEP 17 P 2:02  
PHOENIX, ARIZONA

**United States Department of the Interior**  
**Bureau of Land Management**  
 LANDS/RECREATION & PLANNING  
 ONE N CENTRAL AVE  
 PHOENIX, AZ 85004 -2203  
 Phone: 602-417-9200

Receipt

No: 3131955

<b>Transaction #:</b> 3223956	
<b>Date of Transaction:</b> 09/18/2014	
<b>CUSTOMER:</b>	
WESTERN MINING AND MINERALS 27 BLACK ROCK RD LITTLEFIELD, AZ 86432 US	


LINE #	QTY	DESCRIPTION	REMARKS	UNIT PRICE	TOTAL
1	1.00	LOCATABLE MINERALS / MINING CLAIMS-NOT NEW-UNADJUD, ONE AUTH NO. ONLY / MINING CLAIM MONEY RECEIVED CASES: AMC74149/\$2780.00	MAINT FEE PYMNT (1) 2013, 2014, 2015	- n/a -	2780.00
<b>TOTAL:</b>					<b>\$2,780.00</b>

PAYMENT INFORMATION			
1	AMOUNT:	2780.00	POSTMARKED: N/A
	TYPE:	CHECK	RECEIVED: 09/17/2014
	CHECK NO:	0000049636	
	NAME:	WESTERN MINING AND MINERALS 5301 W CYPRUS ST STE 300 TAMPA FL 33607 US	

REMARKS

This receipt was generated by the automated BLM Collections and Billing System and is a paper representation of a portion of the official electronic record contained therein.

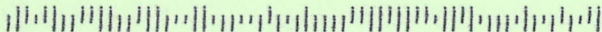
UNITED STATES POSTAL SERVICE



First-Class Mail  
Postage & Fees Paid  
USPS  
Permit No. G-10

- Sender: Please print your name, address, and ZIP+4<sup>®</sup> in this box•

U.S. DEPARTMENT OF THE INTERIOR  
BUREAU OF LAND MANAGEMENT  
ARIZONA STATE OFFICE  
ONE NORTH CENTRAL AVENUE, SUITE 800  
PHOENIX, AZ 85004-4427





**SENDER: COMPLETE THIS SECTION**

- Complete items 1, 2, and 3. Also complete item 4 if Restricted Delivery is desired.
- Print your name and address on the reverse so that we can return the card to you.
- Attach this card to the back of the mailpiece, or on the front if space permits.

1. Article Addressed to:

WESTERN MINING AND MINERALS  
 PO BOX 850  
 ST GEORGE UT 84771  
 9310/AT/AMC74149

RECEIVED  
 BLM AZ STATE OFFICE  
 2014 AUG 27  
 PHOENIX, ARIZONA

**COMPLETE THIS SECTION ON DELIVERY**

A. Signature

X *Ken Slippy*

- Agent  
 Addressee

B. Received by (Printed Name)

THOMPSON

C. Date of Delivery

8/25/14

D. Is delivery address different from item 1?  Yes

If YES, enter delivery address below:  No

3. Service Type

- Certified Mail®     Priority Mail Express™  
 Registered         Return Receipt for Merchandise  
 Insured Mail         Collect on Delivery

4. Restricted Delivery? (Extra Fee)

Yes

2. Article Number

(Transfer from service label)

7014 1200 0000 8265 6420



# United States Department of the Interior



BUREAU OF LAND MANAGEMENT

Arizona State Office

One North Central Avenue, Suite 800

Phoenix, Arizona 85004-4427

[www.blm.gov/az/](http://www.blm.gov/az/)

**AUG 18 2014**

In Reply Refer To:

3800 (9310) AT

AMC74022

CERTIFIED MAIL – RETURN RECEIPT REQUEST No. 7014 1200 0000 8265 6420

## NOTICE

Western Mining and Minerals

PO Box 850

St. George, UT 84771

This Notice Affects Those Claims  
Shown in the Block Below.

---

AMC74149

Gypsum Hills #6

---

### 2013, 2014, and 2015 Maintenance Fees - Additional Fees Required

It was recently discovered that AMC74149, Gypsum Hills #6 was incorrectly documented in the Bureau of Land Management records as a lode claim containing 20.66 acres. According to the original location notice this is actually a placer mining claim containing 160 acres.

In accordance with the Consolidated Appropriations Act of 2012, Public Law 112-74 (125 Stat 1047), and FR44155-44158 (2012) Congress changed the way maintenance fees for placer mining claims are assessed. Instead of charging the maintenance fee on a per-claim basis, Congress stated that the maintenance fee will be assessed on each 20-acre parcel of a placer claim or portion thereof.

For the 2013 assessment year, a maintenance fee of \$140 was paid for AMC74149. Due to the additional acreage of the claim, an additional \$980 is due for the 2013 assessment year. For the 2014 assessment year, a maintenance fee of \$280 was paid on this claim, leaving a balance due of \$840 for the 2014 assessment year. For the 2015 assessment year, the maintenance fees increased to \$155 per 20 acres. We received a payment of \$280, leaving a balance due of \$960 for the 2015 assessment year. Therefore, the total balance due for this mining claim is \$2,780.

Please submit the additional fees due within 30 days of receipt of this notice. If we do not receive the total balance due within the 30 day timeframe, the claim will be declared forfeit and will be closed.

Please include your Arizona Mining Claim (AMC) serial number and claim name when submitting the additional fees, and note that you are paying additional fees due. If additional information is required, please contact Amy Thrower at 602-417-9334.

Sincerely,

A handwritten signature in black ink that reads "Rebecca Heick". The signature is written in a cursive style with a large initial 'R'.

Rebecca Heick  
Group Administrator  
Lands and Minerals

Amc 139164  
 Amc 354466  
 Amc 367127  
 Amc 74022

WHEN RECORDED, RETURN TO:



P.O. Box 850  
 St. George, UT 84771

**AFFIDAVIT OF PAYMENT OF ANNUAL MINING CLAIM  
 MAINTENANCE FEES (ARIZONA)**  
 (and Notice of Intention To Hold)

STATE OF UTAH )  
 ) ss.  
 COUNTY OF WASHINGTON )

On this 25 day of JUNE, 2013, Western Mining and Minerals, Inc. ("Western Mining"), of P O Box 850, St. George, Utah, 84771, record holder of unpatented placer mining claims, timely paid its annual maintenance fees in the sum of \$56,140.00 ("Payment") to comply with the Act of August 10, 1993 [107 Stat.405, as amended and extended by the Act of October 21, 1998, 112 Stat. 2681-235, or other federal law] and with 43 C.F.R. § 3833.1-5. The annual payment covers the 2013 - 2014 assessment year commencing at 12:00 o'clock noon on September 1, 2013, for those unpatented placer mining claims affecting federal public lands in Mohave County, Arizona, described in **Exhibits A through C** to this Affidavit. Western Mining contemporaneously filed this Affidavit with the Bureau of Land Management with the Payment to meet the requirements of 43 C.F.R. § 3833.105(b). This Affidavit has been or will be recorded in Mohave County to comply with state law regarding maintenance of mining claims. The claim groups, claims quantities, and exhibits of appearance are, as follows:

James Hardie Gypsum, Inc	224	Exhibits A
New Gypsum	1	Exhibit B
Mt. Aetna	3	Exhibit B
Gypsum Hills	12	Exhibit B
Gypsum Dome	4	Exhibit B
Gypsum Town	1	Exhibit B
WMMI	<u>17</u>	Exhibit C
Total	262	

RECEIVED  
 BLM AZ STATE OFFICE  
 2013 JUN 28 P 2:43  
 PHOENIX, ARIZONA


This Affidavit of Payment of Annual Mining Claim Maintenance Fees also serves as a Notice of Intention to Hold to comply with the Federal Land Policy and Management Act and state law.

The undersigned is an officer or duly appointed agent of Western Mining and is authorized to conduct business in connection with the unpatented placer mining claims.

Dated this 25 day of JUNE, 2013.

Kenneth E. Thompson  
 Kenneth E. Thompson - WMMI Mine Manager

SUBSCRIBED AND SWORN TO before me this 25 day of June, 2013.



Brock Griffith  
 Notary Public: Brock GRIFFITH  
 Residing in: St. George, UT

My Commission expires: 2-15-16

NO. OF CLAIMS 262  
 AMOUNT \$56140.00  
 RECEIPT NO. 2873436  
 INIT. AKA

19 = 1600 acres  
 1 = 120 acres  
 242 = 20 acres

extra \$140 applied to Amc 74149 for 2015 per Ken Thompson 7/23/13 AT

ENTERED INTO COMPUTER

7/3/13 AT

\*\* BLM-ASO\*\*

# EXHIBIT A

## UNPATENTED PLACER MINING CLAIMS IN MOHAVE COUNTY, ARIZONA

(GILA & SALT RIVER MERIDIAN)

Claim Name	Lands Affected	BLM AMC No.	Location Date	Recording Date	BLM AZ STAFF REC RECEIVED Bk. 3621 Pg. 753,4 2013 JUN 28 P 2:14
James Hardie Gypsum, Inc. #1	N½SW¼NW¼ Section 8, T41N-R12W	354466	09-02-2000	11-15-2000	Bk. 3621 Pg. 753,4
James Hardie Gypsum, Inc. #2	S½SW¼NW¼ Section 8, T41N-R12W	354467	09-02-2000	11-15-2000	Bk. 3621 Pg. 755,6
James Hardie Gypsum, Inc. #3	N½NW¼SW¼ Section 8, T41N-R12W	354468	09-02-2000	11-15-2000	Bk. 3621 Pg. 757,8
James Hardie Gypsum, Inc. #4	S½NW¼SW¼ Section 8, T41N-R12W	354469	09-02-2000	11-15-2000	Bk. 3621 Pg. 759,60
James Hardie Gypsum, Inc. #5	N½SW¼SW¼ Section 8, T41N-R12W	354470	09-02-2000	11-15-2000	Bk. 3621 Pg. 761,2
James Hardie Gypsum, Inc. #6	S½SW¼SW¼ Section 8, T41N-R12W	354471	09-02-2000	11-15-2000	Bk. 3621 Pg. 763,4
James Hardie Gypsum, Inc. #7	N½NE¼NE¼ Section 7, T41N-R12W	354472	09-02-2000	11-15-2000	Bk. 3621 Pg. 765,6
James Hardie Gypsum, Inc. #8	S½NE¼NE¼ Section 7, T41N-R12W	354473	09-02-2000	11-15-2000	Bk. 3621 Pg. 767,8
James Hardie Gypsum, Inc. #9	N½SE¼NE¼ Section 7, T41N-R12W	354474	09-02-2000	11-15-2000	Bk. 3621 Pg. 769,70
James Hardie Gypsum, Inc. #10	S½SE¼NE¼ Section 7, T41N-R12W	354475	09-02-2000	11-15-2000	Bk. 3621 Pg. 771,2
James Hardie Gypsum, Inc. #11	N½NW¼NE¼ Section 7 T41N-R12W	354476	09-02-2000	11-15-2000	Bk. 3621 Pg. 773,4
James Hardie Gypsum, Inc. #12	S½NW¼NE¼ Section 7, T41N-R12W	354477	09-02-2000	11-15-2000	Bk. 3621 Pg. 775,6
James Hardie Gypsum, Inc. #13	N½SW¼NE¼ Section 7, T41N-R12W	354478	09-02-2000	11-15-2000	Bk. 3621 Pg. 777,8
James Hardie Gypsum, Inc. #14	S½SW¼NE¼ Section 7, T41N-R12W	354479	09-02-2000	11-15-2000	Bk. 3621 Pg. 779,80
James Hardie Gypsum, Inc. #15	N½NE¼SE¼ Section 7, T41N-R12W	354480	09-02-2000	11-15-2000	Bk. 3621 Pg. 781,2
James Hardie Gypsum, Inc. #16	S½NE¼SE¼ Section 7, T41N-R12W	354481	09-02-2000	11-15-2000	Bk. 3621 Pg. 783, 4

PHOENIX, ARIZONA

Claim Name	Lands Affected	BLM AMC No.	Location Date	Recording Date	Book/ Page
James Hardie Gypsum, Inc. #17	N $\frac{1}{2}$ SE $\frac{1}{4}$ SE $\frac{1}{4}$ Section 7, T41N-R12W	354482	09-02-2000	11-15-2000	Bk. 3621
James Hardie Gypsum, Inc. #18	S $\frac{1}{2}$ SE $\frac{1}{4}$ SE $\frac{1}{4}$ Section 7, T41N-R12W	354483	09-02-2000	11-15-2000	Pg. 785,6 Bk. 3621
James Hardie Gypsum, Inc. #19	N $\frac{1}{2}$ NW $\frac{1}{4}$ SE $\frac{1}{4}$ Section 7, T41N-R12W	354484	09-02-2000	11-15-2000	Pg. 787,8 Bk. 3621
James Hardie Gypsum, Inc. #20	S $\frac{1}{2}$ NW $\frac{1}{4}$ SE $\frac{1}{4}$ Section 7, T41N-R12W	354485	09-02-2000	11-15-2000	Pg. 789,90 Bk. 3621
James Hardie Gypsum, Inc. #21	N $\frac{1}{2}$ SW $\frac{1}{4}$ SE $\frac{1}{4}$ Section 7, T41N-R12W	354486	09-02-2000	11-15-2000	Pg. 791,2 Bk. 3621
James Hardie Gypsum, Inc. #22	S $\frac{1}{2}$ SW $\frac{1}{4}$ SE $\frac{1}{4}$ Section 7, T41N-R12W	354487	09-02-2000	11-15-2000	Pg. 793,4 Bk. 3621
James Hardie Gypsum, Inc. #23	N $\frac{1}{2}$ NE $\frac{1}{4}$ SW $\frac{1}{4}$ Section 7, T41N-R12W	354488	09-02-2000	11-15-2000	Pg. 795,6 Bk. 3621
James Hardie Gypsum, Inc. #24	S $\frac{1}{2}$ NE $\frac{1}{4}$ SW $\frac{1}{4}$ Section 7, T41N-R12W	354489	09-02-2000	11-15-2000	Pg. 797,8 Bk. 3621
James Hardie Gypsum, Inc. #25	N $\frac{1}{2}$ SE $\frac{1}{4}$ SW $\frac{1}{4}$ Section 7, T41N-R12W	354490	09-02-2000	11-15-2000	Pg. 799,800 Bk. 3621
James Hardie Gypsum, Inc. #26	S $\frac{1}{2}$ SE $\frac{1}{4}$ SW $\frac{1}{4}$ Section 7, T41N-R12W	354491	09-02-2000	11-15-2000	Pg. 801,02 Bk. 3621
James Hardie Gypsum, Inc. #27	N $\frac{1}{2}$ NE $\frac{1}{4}$ NE $\frac{1}{4}$ Section 18, T41N-R12W	354492	09-02-2000	11-15-2000	Pg. 803,04 Bk. 3621
James Hardie Gypsum, Inc. #28	S $\frac{1}{2}$ NE $\frac{1}{4}$ NE $\frac{1}{4}$ Section 18, T41N-R12W	354493	09-02-2000	11-15-2000	Pg. 805, 06 Bk. 3621
James Hardie Gypsum, Inc. #29	N $\frac{1}{2}$ SE $\frac{1}{4}$ NE $\frac{1}{4}$ Section 18, T41N-R12W	354494	09-02-2000	11-15-2000	Pg. 807, 08 Bk. 3621
James Hardie Gypsum, Inc. #30	S $\frac{1}{2}$ SE $\frac{1}{4}$ NE $\frac{1}{4}$ Section 18, T41N-R12W	354495	09-02-2000	11-15-2000	Pg. 809,810 Bk. 3621
James Hardie Gypsum, Inc. #31	N $\frac{1}{2}$ NW $\frac{1}{4}$ NE $\frac{1}{4}$ Section 18 T41N-R12W	354496	09-02-2000	11-15-2000	Pg. 811,12 Bk. 3621
James Hardie Gypsum, Inc. #32	S $\frac{1}{2}$ NW $\frac{1}{4}$ NE $\frac{1}{4}$ Section 18, T41N-R12W	354497	09-02-2000	11-15-2000	Pg. 813,14 Bk. 3621
James Hardie Gypsum, Inc. #33	N $\frac{1}{2}$ SW $\frac{1}{4}$ NE $\frac{1}{4}$ Section 18, T41N-R12W	354498	09-02-2000	11-15-2000	Pg. 815,16 Bk. 3621
James Hardie Gypsum, Inc. #34	S $\frac{1}{2}$ SW $\frac{1}{4}$ NE $\frac{1}{4}$ Section 18, T41N-R12W	354499	09-02-2000	11-15-2000	Pg. 817, 18 Bk. 3621
James Hardie Gypsum, Inc. #35	N $\frac{1}{2}$ NE $\frac{1}{4}$ SE $\frac{1}{4}$ Section 18, T41N-R12W	354500	09-02-2000	11-15-2000	Pg. 819,20 Bk. 3621
					Pg. 821,22

CHOLENIX, ARIZONA  
 2013 JUN 28 P 2: 14

Claim Name	Lands Affected	BLM AMC No.	Location Date	Recording Date	Book/ Page
James Hardie Gypsum, Inc. #36	S½NE¼SE¼ Section 18, T41N-R12W	354501	09-02-2000	11-15-2000	Bk. 3621 Pg. 823,24
James Hardie Gypsum, Inc. #37	N½SE¼SE¼ Section 18, T41N-R12W	354502	09-02-2000	11-15-2000	Bk. 3621 Pg. 825,26
James Hardie Gypsum, Inc. #38	S½SE¼SE¼ Section 18, T41N-R12W	354503	09-02-2000	11-15-2000	Bk. 3621 Pg. 827,28
James Hardie Gypsum, Inc. #39	N½NW¼SE¼ Section 18, T41N-R12W	354504	09-02-2000	11-15-2000	Bk. 3621 Pg. 829,30
James Hardie Gypsum, Inc. #40	S½NW¼SE¼ Section 18, T41N-R12W	354505	09-02-2000	11-15-2000	Bk. 3621 Pg. 831,32
James Hardie Gypsum, Inc. #41	N½SW¼SE¼ Section 18, T41N-R12W	354506	09-02-2000	11-15-2000	Bk. 3621 Pg. 833,34
James Hardie Gypsum, Inc. #42	S½SW¼SE¼ Section 18, T41N-R12W	354507	09-02-2000	11-15-2000	Bk. 3621 Pg. 835,36
James Hardie Gypsum, Inc. #43	N½NE¼SW¼ Section 18, T41N-R12W	354508	09-02-2000	11-15-2000	Bk. 3621 Pg. 837,38
James Hardie Gypsum, Inc. #44	S½NE¼SW¼ Section 18, T41N-R12W	354509	09-02-2000	11-15-2000	Bk. 3621 Pg. 839, 40
James Hardie Gypsum, Inc. #45	N½SE¼SW¼ Section 18, T41N-R12W	354510	09-02-2000	11-15-2000	Bk. 3621 Pg. 841,42
James Hardie Gypsum, Inc. #46	S½SE¼SW¼ Section 18, T41N-R12W	354511	09-02-2000	11-15-2000	Bk. 3621 Pg. 843,44
James Hardie Gypsum, Inc. #47	N½NW¼SW¼ Section 18, T41N-R12W	354512	09-02-2000	11-15-2000	Bk. 3621 Pg. 845,46
James Hardie Gypsum, Inc. #48	S½NW¼SW¼ Section 18, T41N-R12W	354513	09-02-2000	11-15-2000	Bk. 3621 Pg. 847,48
James Hardie Gypsum, Inc. #49	N½SW¼SW¼ Section 18, T41N-R12W	354514	09-02-2000	11-15-2000	Bk. 3621 Pg. 849,50
James Hardie Gypsum, Inc. #50	S½SW¼SW¼ Section 18, 41N-R12W	354515	09-02-2000	11-15-2000	Bk. 3621 Pg. 851,52
James Hardie Gypsum, Inc. #51	N½NE¼NW¼ Section 18, T41N-R12W	354516	09-02-2000	11-15-2000	Bk. 3621 Pg. 853, 54
James Hardie Gypsum, Inc. #52	S½NE¼NW¼ Section 18, T41N-R12W	354517	09-02-2000	11-15-2000	Bk. 3621 Pg. 855,56
James Hardie Gypsum, Inc. #53	N½SE¼NW¼ Section 18, T41N-R12W	354518	09-02-2000	11-15-2000	Bk. 3621 Pg. 857,58
James Hardie Gypsum, Inc. #54	S½SE¼NW¼ Section 18, T41N-R12W	354519	09-02-2000	11-15-2000	Bk. 3621 Pg. 859,60

PHOENIX, ARIZONA

2013 JUN 28 P 2:14

RECEIVED  
SILVER  
PLATE  
OFFICE

Claim Name	Lands Affected	BLM AMC No.	Location Date	Recording Date	Book/ Page
James Hardie Gypsum, Inc. #55	N $\frac{1}{2}$ NW $\frac{1}{4}$ NW $\frac{1}{4}$ Section 18, T41N-R12W	354520	09-02-2000	11-15-2000	Bk. 3621 Pg. 861,62
James Hardie Gypsum, Inc. #56	S $\frac{1}{2}$ NW $\frac{1}{4}$ NW $\frac{1}{4}$ Section 18, T41N-R12W	354521	09-02-2000	11-15-2000	Bk. 3621 Pg. 863,64
James Hardie Gypsum, Inc. #57	N $\frac{1}{2}$ SW $\frac{1}{4}$ NW $\frac{1}{4}$ Section 18, T41N-R12W	354522	09-02-2000	11-15-2000	Bk. 3621 Pg. 865,66
James Hardie Gypsum, Inc. #58	S $\frac{1}{2}$ SW $\frac{1}{4}$ NW $\frac{1}{4}$ Section 18, T41N-R12W	354523	09-02-2000	11-15-2000	Bk. 3621 Pg. 867,68
James Hardie Gypsum, Inc. #59	N $\frac{1}{2}$ NE $\frac{1}{4}$ NE $\frac{1}{4}$ Section 13, T41N-R13W	354524	09-02-2000	11-15-2000	Bk. 3621 Pg. 869,70
James Hardie Gypsum, Inc. #60	S $\frac{1}{2}$ NE $\frac{1}{4}$ NE $\frac{1}{4}$ Section 13, T41N-R13W	354525	09-02-2000	11-15-2000	Bk. 3621 Pg. 871,72
James Hardie Gypsum, Inc. #61	N $\frac{1}{2}$ SE $\frac{1}{4}$ NE $\frac{1}{4}$ Section 13, T41N-R13W	354526	09-02-2000	11-15-2000	Bk. 3621 Pg. 873,74
James Hardie Gypsum, Inc. #62	S $\frac{1}{2}$ SE $\frac{1}{4}$ NE $\frac{1}{4}$ Section 13 T41N-R13W	354527	09-02-2000	11-15-2000	Bk. 3621 Pg. 875,76
James Hardie Gypsum, Inc. #63	N $\frac{1}{2}$ NW $\frac{1}{4}$ NE $\frac{1}{4}$ Section 13, T41N-R13W	354528	09-02-2000	11-15-2000	Bk. 3621 Pg. 877,78
James Hardie Gypsum, Inc. #64	S $\frac{1}{2}$ NW $\frac{1}{4}$ NE $\frac{1}{4}$ Section 13, T41N-R13W	354529	09-02-2000	11-15-2000	Bk. 3621 Pg. 879, 80
James Hardie Gypsum, Inc. #65	N $\frac{1}{2}$ SW $\frac{1}{4}$ NE $\frac{1}{4}$ Section 13, T41N-R13W	354530	09-02-2000	11-15-2000	Bk. 3621 Pg. 881,82
James Hardie Gypsum, Inc. #66	S $\frac{1}{2}$ SW $\frac{1}{4}$ NE $\frac{1}{4}$ Section 13, T41N-R13W	354531	09-02-2000	11-15-2000	Bk. 3621 Pg. 883,84
James Hardie Gypsum, Inc. #67	N $\frac{1}{2}$ NE $\frac{1}{4}$ SE $\frac{1}{4}$ Section 13, T41N-R13W	354532	09-02-2000	11-15-2000	Bk. 3621 Pg. 885,86
James Hardie Gypsum, Inc. #68	S $\frac{1}{2}$ NE $\frac{1}{4}$ SE $\frac{1}{4}$ Section 13, T41N-R13W	354533	09-02-2000	11-15-2000	Bk. 3621 Pg. 887, 88
James Hardie Gypsum, Inc. #69	N $\frac{1}{2}$ SE $\frac{1}{4}$ SE $\frac{1}{4}$ Section 13, T41N-R13W	354534	09-02-2000	11-15-2000	Bk. 3621 Pg. 889,90
James Hardie Gypsum, Inc. #70	S $\frac{1}{2}$ SE $\frac{1}{4}$ SE $\frac{1}{4}$ Section 13, T41N-R13W	354535	09-02-2000	11-15-2000	Bk. 3621 Pg. 891,92
James Hardie Gypsum, Inc. #71	N $\frac{1}{2}$ NW $\frac{1}{4}$ SE $\frac{1}{4}$ Section 13, T41N-R13W	354536	09-02-2000	11-15-2000	Bk. 3621 Pg. 893,94
James Hardie Gypsum, Inc. #72	S $\frac{1}{2}$ NW $\frac{1}{4}$ SE $\frac{1}{4}$ Section 13, T41N-R13W	354537	09-02-2000	11-15-2000	Bk. 3621 Pg. 895,96
James Hardie Gypsum, Inc. #73	N $\frac{1}{2}$ SW $\frac{1}{4}$ SE $\frac{1}{4}$ Section 13, T41N-R13W	354538	09-02-2000	11-15-2000	Bk. 3621 Pg. 897, 98

PHOENIX, ARIZONA

2013 JUN 28 P 2:14

BLM  
PHOENIX, ARIZONA  
RECORDS SECTION



Claim Name	Lands Affected	BLM AMC No.	Location Date	Recording Date	Book/ Page
James Hardie Gypsum, Inc. #74	S½SW¼SE¼ Section 13, T41N-R13W	354539	09-02-2000	11-15-2000	Bk. 3621 Pg. 899,900
James Hardie Gypsum, Inc. #75	N½NE¼NE¼ Section 19, T41N-R12W	354540	09-02-2000	11-15-2000	Bk. 3621 Pg. 901,02
James Hardie Gypsum, Inc. #76	S½NE¼NE¼ Section 19, T41N-R12W	354541	09-02-2000	11-15-2000	Bk. 3621 Pg. 903,04
James Hardie Gypsum, Inc. #77 (AMENDED 06-25-2001)	N½SE¼NE¼ Section 19, T41N-R12W	354542	09-02-2000	11-15-2000	Bk. 3621 Pg. 905,06
James Hardie Gypsum, Inc. #78	S½SE¼NE¼ Section 19, T41N-R12W	354543	09-02-2000	11-15-2000	Bk. 3621 Pg. 907,08
James Hardie Gypsum, Inc. #79 (AMENDED 12-21-2001)	N½NW¼NE¼ Section 19, T41N-R12W	354544	09-02-2000	11-15-2000	Bk. 3621 Pg. 909,10
James Hardie Gypsum, Inc. #80	S½NW¼NE¼ Section 19, T41N-R12W	354545	09-02-2000	11-15-2000	Bk. 3621 Pg. 911,12
James Hardie Gypsum, Inc. #81	N½SW¼NE¼ Section 19, T41N-R12W	354546	09-02-2000	11-15-2000	Bk. 3621 Pg. 913,14
James Hardie Gypsum, Inc. #82	S½SW¼NE¼ Section 19, T41N-R12W	354547	09-02-2000	11-15-2000	Bk. 3621 Pg. 915,16
James Hardie Gypsum, Inc. #83	N½NE¼NW¼ Section 19, T41N-R12W	354548	09-02-2000	11-15-2000	Bk. 3621 Pg. 917,18
James Hardie Gypsum, Inc. #84	S½NE¼NW¼ Section 19, T41N-R12W	354549	09-02-2000	11-15-2000	Bk. 3621 Pg. 919,20
James Hardie Gypsum, Inc. #85	N½SE¼NW¼ Section 19, T41N-R12W	354550	09-02-2000	11-15-2000	Bk. 3621 Pg. 921,22
James Hardie Gypsum, Inc. #86	S½SE¼NW¼ Section 19, T41N-R12W	354551	09-02-2000	11-15-2000	Bk. 3621 Pg. 923,24
James Hardie Gypsum, Inc. #87	N½NW¼NW¼ Section 19, T41N-R12W	354552	09-02-2000	11-15-2000	Bk. 3621 Pg. 925,26
James Hardie Gypsum, Inc. #88	S½NW¼NW¼ Section 19, T41N-R12W	354553	09-02-2000	11-15-2000	Bk. 3621 Pg. 927,28
James Hardie Gypsum, Inc. #89	N½SW¼NW¼ Section 19, T41N-R12W	354554	09-02-2000	11-15-2000	Bk. 3621 Pg. 929,30
James Hardie Gypsum, Inc. #90	S½SW¼NW¼ Section 19, T41N-R12W	354555	09-02-2000	11-15-2000	Bk. 3621 Pg. 931,32

PHOENIX, ARIZONA

2013 JUN 28 P 2:14

RECEIVED  
BUREAU OF LANDS  
PHOENIX, ARIZONA

Claim Name	Lands Affected	BLM AMC No.	Location Date	Recording Date	Book/ Page
James Hardie Gypsum, Inc. #91	N½NE¼NE¼ Section 24, T41N-R13W	354556	09-02-2000	11-15-2000	Bk. 3621
James Hardie Gypsum, Inc. #92	S½NE¼NE¼ Section 24, T41N-R13W	354557	09-02-2000	11-15-2000	Pg. 933,34 Bk. 3621
James Hardie Gypsum, Inc. #93	N½SE¼NE¼ Section 24, T41N-R13W	354558	09-02-2000	11-15-2000	Pg. 935,36 Bk. 3621
James Hardie Gypsum, Inc. #94	S½SE¼NE¼ Section 24, T41N-R13W	354559	09-02-2000	11-15-2000	Pg. 937,38 Bk. 3621
James Hardie Gypsum, Inc. #95	N½NW¼NE¼ Section 24, T41N-R13W	354560	09-02-2000	11-15-2000	Pg. 939,40 Bk. 3621
James Hardie Gypsum, Inc. #96	S½NW¼NE¼ Section 24, T41N-R13W	354561	09-02-2000	11-15-2000	Pg. 941,42 Bk. 3621
James Hardie Gypsum, Inc. #97	N½SW¼NE¼ Section 24, T41N-R13W	354562	09-02-2000	11-15-2000	Pg. 943,44 Bk. 3621
James Hardie Gypsum, Inc. #98	S½SW¼NE¼ Section 24, T41N-R13W	354563	09-02-2000	11-15-2000	Pg. 945,46 Bk. 3621
James Hardie Gypsum, Inc. #99	N½NE¼SE¼ Section 19, T41N-R12W	354564	09-02-2000	11-15-2000	Pg. 947,48 Bk. 3621
James Hardie Gypsum, Inc. #100	S½NE¼SE¼ Section 19, T41N-R12W	354565	09-02-2000	11-15-2000	Pg. 949,50 Bk. 3621
James Hardie Gypsum, Inc. #101	N½SE¼SE¼ Section 19, T41N-R12W	354566	09-02-2000	11-15-2000	Pg. 951,52 Bk. 3621
James Hardie Gypsum, Inc. #102	S½SE¼SE¼ Section 19, T41N-R12W	354567	09-02-2000	11-15-2000	Pg. 953,54 Bk. 3621
James Hardie Gypsum, Inc. #103	N½NW¼SE¼ Section 19, T41N-R12W	354568	09-02-2000	11-15-2000	Pg. 955,56 Bk. 3621
James Hardie Gypsum, Inc. #104	S½NW¼SE¼ Section 19, T41N-R12W	354569	09-02-2000	11-15-2000	Pg. 957,58 Bk. 3621
James Hardie Gypsum, Inc. #105	N½SW¼SE¼ Section 19, T41N-R12W	354570	09-02-2000	11-15-2000	Pg. 959,60 Bk. 3621
James Hardie Gypsum, Inc. #106	S½SW¼SE¼ Section 19, T41N-R12W	354571	09-02-2000	11-15-2000	Pg. 961,62 Bk. 3621
James Hardie Gypsum, Inc. #107	N½NE¼SW¼ Section 19, T41N-R12W	354572	09-02-2000	11-15-2000	Pg. 963,64 Bk. 3621
James Hardie Gypsum, Inc. #108	S½NE¼SW¼ Section 19, T41N-R12W	354573	09-02-2000	11-15-2000	Pg. 965,66 Bk. 3621
James Hardie Gypsum, Inc. #109	N½SE¼SW¼ Section 19, T41N-R12W	354574	09-02-2000	11-15-2000	Pg. 967,68 Bk. 3621
					Pg. 969,70

PHOENIX, ARIZONA

RECEIVED  
PHOENIX, ARIZONA  
JUN 28 2009

Claim Name	Lands Affected	BLM AMC No.	Location Date	Recording Date	Book/ Page
James Hardie Gypsum, Inc. #110	S½SE¼SW¼ Section 19, T41N-R12W	354575	09-02-2000	11-15-2000	Bk. 3621 Pg. 971,72
James Hardie Gypsum, Inc. #111	N½NW¼SW¼ Section 19, T41N-R12W	354576	09-02-2000	11-15-2000	Bk. 3621 Pg. 973,74
James Hardie Gypsum, Inc. #112	S½NW¼SW¼ Section 19, T41N-R12W	354577	09-02-2000	11-15-2000	Bk. 3621 Pg. 975,76
James Hardie Gypsum, Inc. #113	N½SW¼SW¼ Section 19, T41N-R12W	354578	09-02-2000	11-15-2000	Bk. 3621 Pg. 977,78
James Hardie Gypsum, Inc. #114	S½SW¼SW¼ Section 19, T41N-R12W	354579	09-02-2000	11-15-2000	Bk. 3621 Pg. 979,80
James Hardie Gypsum, Inc. #115	N½NE¼SE¼ Section 24, T41N-R13W	354580	09-02-2000	11-15-2000	Bk. 3621 Pg. 981,82
James Hardie Gypsum, Inc. #116	S½NE¼SE¼ Section 24, T41N-R13W	354581	09-02-2000	11-15-2000	Bk. 3621 Pg. 983,84
James Hardie Gypsum, Inc. #117	N½SE¼SE¼ Section 24, T41N-R13W	354582	09-02-2000	11-15-2000	Bk. 3621 Pg. 985,86
James Hardie Gypsum, Inc. #118	S½SE¼SE¼ Section 24, T41N-R13W	354583	09-02-2000	11-15-2000	Bk. 3621 Pg. 987,88
James Hardie Gypsum, Inc. #119	N½NW¼SE¼ Section 24, T41N-R13W	354584	09-02-2000	11-15-2000	Bk. 3621 Pg. 989,90
James Hardie Gypsum, Inc. #120	S½NW¼SE¼ Section 24, T41N-R13W	354585	09-02-2000	11-15-2000	Bk. 3621 Pg. 991,92
James Hardie Gypsum, Inc. #121	N½SW¼SE¼ Section 24, T41N-R13W	354586	09-02-2000	11-15-2000	Bk. 3621 Pg. 993,94
James Hardie Gypsum, Inc. #122	S½SW¼SE¼ Section 24, T41N-R13W	354587	09-02-2000	11-15-2000	Bk. 3621 Pg. 995,96
James Hardie Gypsum, Inc. #123	N½NE¼NE¼ Section 25, T41N-R13W	354588	09-03-2000	11-15-2000	Bk. 3621 Pg. 997,98
James Hardie Gypsum, Inc. #124	S½NE¼NE¼ Section 25, T41N-R13W	354589	09-03-2000	11-15-2000	Bk. 3621 Pg. 999,1000
James Hardie Gypsum, Inc. #125	N½SE¼NE¼ Section 25, T41N-R13W	354590	09-03-2000	11-15-2000	Bk. 3622 Pg. 1, 2
James Hardie Gypsum, Inc. #126	S½SE¼NE¼ Section 25, T41N-R13W	354591	09-03-2000	11-15-2000	Bk. 3622 Pg. 3, 4
James Hardie Gypsum, Inc. #127	N½NW¼NE¼ Section 25, T41N-R13W	354592	09-03-2000	11-15-2000	Bk. 3622 Pg. 5, 6
James Hardie Gypsum, Inc. #128	S½NW¼NE¼ Section 25, T41N-R13W	354593	09-03-2000	11-15-2000	Bk. 3622 Pg. 7, 8

PHOENIX, ARIZONA

2013 JUN 28 P 2: 14

DEPARTMENT OF  
LAND AND WATER  
RESOURCES  
DIVISION OF  
LAND RECORDS

Claim Name	Lands Affected	BLM AMC No.	Location Date	Recording Date	Book/ Page
James Hardie Gypsum, Inc. #129	N $\frac{1}{2}$ SW $\frac{1}{4}$ NE $\frac{1}{4}$ Section 25, T41N-R13W	354594	09-03-2000	11-15-2000	Bk. 3622
James Hardie Gypsum, Inc. #130	S $\frac{1}{2}$ SW $\frac{1}{4}$ NE $\frac{1}{4}$ Section 25, T41N-R13W	354595	09-03-2000	11-15-2000	Pg. 9,10 Bk. 3622
James Hardie Gypsum, Inc. #131	N $\frac{1}{2}$ NE $\frac{1}{4}$ NW $\frac{1}{4}$ Section 25, T41N-R13W	354596	09-03-2000	11-15-2000	Pg. 11,12 Bk. 3622
James Hardie Gypsum, Inc. #132	S $\frac{1}{2}$ NE $\frac{1}{4}$ NW $\frac{1}{4}$ Section 25, T41N-R13W	354597	09-03-2000	11-15-2000	Pg. 13,14 Bk. 3622
James Hardie Gypsum, Inc. #133	N $\frac{1}{2}$ SE $\frac{1}{4}$ NW $\frac{1}{4}$ Section 25, T41N-R13W	354598	09-03-2000	11-15-2000	Pg. 15,16 Bk. 3622
James Hardie Gypsum, Inc. #134	S $\frac{1}{2}$ SE $\frac{1}{4}$ NW $\frac{1}{4}$ Section 25, T41N-R13W	354599	09-03-2000	11-15-2000	Pg. 17,18 Bk. 3622
James Hardie Gypsum, Inc. #135	N $\frac{1}{2}$ NW $\frac{1}{4}$ NW $\frac{1}{4}$ Section 25, T41N-R13W	354600	09-03-2000	11-15-2000	Pg. 19,20 Bk. 3622
James Hardie Gypsum, Inc. #136	S $\frac{1}{2}$ NW $\frac{1}{4}$ NW $\frac{1}{4}$ Section 25, T41N-R13W	354601	09-03-2000	11-15-2000	Pg. 21,22 Bk. 3622
James Hardie Gypsum, Inc. #137	N $\frac{1}{2}$ SW $\frac{1}{4}$ NW $\frac{1}{4}$ Section 25, T41N-R13W	354602	09-03-2000	11-15-2000	Pg. 23,24 Bk. 3622
James Hardie Gypsum, Inc. #138	S $\frac{1}{2}$ SW $\frac{1}{4}$ NW $\frac{1}{4}$ Section 25, T41N-R13W	354603	09-03-2000	11-15-2000	Pg. 25,26 Bk. 3622
James Hardie Gypsum, Inc. #139	N $\frac{1}{2}$ NE $\frac{1}{4}$ SW $\frac{1}{4}$ Section 25, T41N-R13W	354604	09-03-2000	11-15-2000	Pg. 27,28 Bk. 3622
James Hardie Gypsum, Inc. #140	S $\frac{1}{2}$ NE $\frac{1}{4}$ SW $\frac{1}{4}$ Section 25, T41N-R13W	354605	09-03-2000	11-15-2000	Pg. 29,30 Bk. 3622
James Hardie Gypsum, Inc. #141	N $\frac{1}{2}$ SE $\frac{1}{4}$ SW $\frac{1}{4}$ Section 25, T41N-R13W	354606	09-03-2000	11-15-2000	Pg. 31,32 Bk. 3622
James Hardie Gypsum, Inc. #142	S $\frac{1}{2}$ SE $\frac{1}{4}$ SW $\frac{1}{4}$ Section 25, T41N-R13W	354607	09-03-2000	11-15-2000	Pg. 33,34 Bk. 3622
James Hardie Gypsum, Inc. #143	N $\frac{1}{2}$ NE $\frac{1}{4}$ SW $\frac{1}{4}$ Section 25, T41N-R13W	354608	09-03-2000	11-15-2000	Pg. 35,36 Bk. 3622
James Hardie Gypsum, Inc. #144	S $\frac{1}{2}$ NE $\frac{1}{4}$ SW $\frac{1}{4}$ Section 25, T41N-R13W	354609	09-03-2000	11-15-2000	Pg. 37,38 Bk. 3622
James Hardie Gypsum, Inc. #145	N $\frac{1}{2}$ SW $\frac{1}{4}$ SW $\frac{1}{4}$ Section 25, T41N-R13W	354610	09-03-2000	11-15-2000	Pg. 39,40 Bk. 3622
James Hardie Gypsum, Inc. #146	S $\frac{1}{2}$ SW $\frac{1}{4}$ SW $\frac{1}{4}$ Section 25, T41N-R13W	354611	09-03-2000	11-15-2000	Pg. 41,42 Bk. 3622
James Hardie Gypsum, Inc. #147	N $\frac{1}{2}$ NE $\frac{1}{4}$ SW $\frac{1}{4}$ Section 20, T41N-R12W	354612	09-02-2000	11-15-2000	Pg. 43,44 Bk. 3622
					Pg. 45,46

PHOENIX, ARIZONA

2013 JUN 28 P 2:14

Claim Name	Lands Affected	BLM AMC No.	Location Date	Recording Date	Book/ Page
James Hardie Gypsum, Inc. #148	S½NE¼SW¼ Section 20, T41N-R12W	354613	09-02-2000	11-15-2000	Bk. 3622 Pg. 47,48
James Hardie Gypsum, Inc. #149	N½SE¼SW¼ Section 20, T41N-R12W	354614	09-02-2000	11-15-2000	Bk. 3622 Pg. 49,50
James Hardie Gypsum, Inc. #150	S½SE¼SW¼ Section 20, T41N-R12W	354615	09-02-2000	11-15-2000	Bk. 3622 Pg. 51,52
James Hardie Gypsum, Inc. #151	N½NW¼SW¼ Section 20, T41N-R12W	354616	09-02-2000	11-15-2000	Bk. 3622 Pg. 53,54
James Hardie Gypsum, Inc. #152	S½NW¼SW¼ Section 20, T41N-R12W	354617	09-02-2000	11-15-2000	Bk. 3622 Pg. 55,56
James Hardie Gypsum, Inc. #153	N½SW¼SW¼ Section 20, T41N-R12W	354618	09-02-2000	11-15-2000	Bk. 3622 Pg. 57,58
James Hardie Gypsum, Inc. #154	S½SW¼SW¼ Section 20, T41N-R12W	354619	09-02-2000	11-15-2000	Bk. 3622 Pg. 59,60
James Hardie Gypsum, Inc. #155	N½NW¼NW¼ Section 29, T41N-R12W	354620	09-03-2000	11-15-2000	Bk. 3622 Pg. 61,62
James Hardie Gypsum, Inc. #156	S½NW¼NW¼ Section 29, T41N-R12W	354621	09-03-2000	11-15-2000	Bk. 3622 Pg. 63,64
James Hardie Gypsum, Inc. #157	N½SW¼NW¼ Section 29, T41N-R12W	354622	09-03-2000	11-15-2000	Bk. 3622 Pg. 65,66
James Hardie Gypsum, Inc. #158	S½SW¼NW¼ Section 29, T41N-R12W	354623	09-03-2000	11-15-2000	Bk. 3622 Pg. 67,68
James Hardie Gypsum, Inc. #159	N½NE¼NE¼ Section 30, T41N-R12W	354624	09-03-2000	11-15-2000	Bk. 3622 Pg. 69,70
James Hardie Gypsum, Inc. #160	S½NE¼NE¼ Section 30, T41N-R12W	354625	09-03-2000	11-15-2000	Bk. 3622 Pg. 71,72
James Hardie Gypsum, Inc. #161	N½SE¼NE¼ Section 30, T41N-R12W	354626	09-03-2000	11-15-2000	Bk. 3622 Pg. 73,74
James Hardie Gypsum, Inc. #162	S½SE¼NE¼ Section 30, T41N-R12W	354627	09-03-2000	11-15-2000	Bk. 3622 Pg. 75,76
James Hardie Gypsum, Inc. #163	N½NW¼NE¼ Section 30, T41N-R12W	354628	09-03-2000	11-15-2000	Bk. 3622 Pg. 77,78
James Hardie Gypsum, Inc. #164	S½NW¼NE¼ Section 30, T41N-R12W	354629	09-03-2000	11-15-2000	Bk. 3622 Pg. 79,80
James Hardie Gypsum, Inc. #165	N½SW¼NE¼ Section 30, T41N-R12W	354630	09-03-2000	11-15-2000	Bk. 3622 Pg. 81,82
James Hardie Gypsum, Inc. #166	S½SW¼NE¼ Section 30, T41N-R12W	354631	09-03-2000	11-15-2000	Bk. 3622 Pg. 83,84

BUREAU OF LAND MANAGEMENT  
 PHOENIX, ARIZONA

2013 JUN 28 P 2:14

<u>Claim Name</u>	<u>Land Affected</u>	<u>BLM AMC No.</u>	<u>Location Date</u>	<u>Recording Date</u>	<u>Book/ Page</u>
James Hardie Gypsum, Inc. #167	N ½ NE ¼ SE ¼ Section 30, T41N-R12W	354632	09-03-2000	11-15-2000	Bk. 3622 Pg. 85, 86
James Hardie Gypsum, Inc. #168	S ½ NE ¼ SE ¼ Section 30, T41N-R12W	354633	09-03-2000	11-15-2000	Bk. 3622 Pg. 87, 88
James Hardie Gypsum, Inc. #169	N ½ SE ¼ SE ¼ Section 30, T41N-R12W	354634	09-03-2000	11-15-2000	Bk. 3622 Pg. 89, 90
James Hardie Gypsum, Inc. #170	S ½ SE ¼ SE ¼ Section 30, T41N-R12W	354635	09-03-2000	11-15-2000	Bk. 3622 Pg. 91, 92
James Hardie Gypsum, Inc. #171	N ½ NW ¼ SE ¼ Section 30, T41N-R12W	354636	09-03-2000	11-15-2000	Bk. 3622 Pg. 93, 94
James Hardie Gypsum, Inc. #172	S ½ NW ¼ SE ¼ Section 30, T41N-R12W	354637	09-03-2000	11-15-2000	Bk. 3622 Pg. 95, 96
James Hardie Gypsum, Inc. #173	N ½ SW ¼ SE ¼ Section 30, T41N-R12W	354638	09-03-2000	11-15-2000	Bk. 3622 Pg. 97, 98
James Hardie Gypsum, Inc. #174	S ½ SW ¼ SE ¼ Section 30, T41N-R12W	354639	09-03-2000	11-15-2000	Bk. 3622 Pg. 99, 100
James Hardie Gypsum, Inc. #175	N ½ NE ¼ NW ¼ Section 30, T41N-R12W	354640	09-03-2000	11-15-2000	Bk. 3622 Pg. 101, 102
James Hardie Gypsum, Inc. #176	S ½ NE ¼ NW ¼ Section 30, T41N-R12W	354641	09-03-2000	11-15-2000	Bk. 3622 Pg. 103, 104
James Hardie Gypsum, Inc. #177	N ½ SE ¼ NW ¼ Section 30, T41N-R12W	354642	09-03-2000	11-15-2000	Bk. 3622 Pg. 105, 106
James Hardie Gypsum, Inc. #178	S ½ SE ¼ NW ¼ Section 30, T41N-R12W	354643	09-03-2000	11-15-2000	Bk. 3622 Pg. 107, 108
James Hardie Gypsum, Inc. #179	N ½ NW ¼ NW ¼ Section 31, T41N-R12W	354644	09-05-2000	11/15/2000	Bk. 3622 Pg. 109, 110
James Hardie Gypsum, Inc. #180	S ½ NW ¼ NW ¼ Section 31, T41N-R12W	354645	09-05-2000	11-15-2000	Bk. 3622 Pg. 111, 112
James Hardie Gypsum, Inc. #205	N 12/ SW ¼ NW ¼ Section 25, T41N-R12W	354670	09-04-2000	11-15-2000	Bk. 3622 Pg. 161, 162
James Hardie Gypsum, Inc. #206	S ½ NW ¼ NW ¼ Section 25, T41N-R12W	354671	09-04-2000	11-15-2000	Bk. 3622 Pg. 163, 164
James Hardie Gypsum, Inc. #207	N ½ NW ¼ NW ¼ Section 25, T41N-R12W	354672	09-04-2000	11-15-2000	Bk. 3622 Pg. 165, 166

2013 JUN 28 P 2:11  
 PHOENIX, ARIZONA  
 BLM A S S I S T E N T R E C I P I E N T

<u>Claim Name</u>	<u>Land Affected</u>	<u>BLM AMC No.</u>	<u>Location Date</u>	<u>Recording Date</u>	<u>Book/ Page</u>
James Hardie Gypsum, Inc. #208	N ½ NE ¼ NE ¼ Section 26, T41N-R12W	354673	09-04-2000	11-15-2000	Bk. 3622 Pg. 167, 168
James Hardie Gypsum Inc. #209	S ½ NE ¼ NE ¼ Section 26, T41N-R12W	354674	09-04-2000	11-15-2000	Bk. 3622 Pg. 169, 170
James Hardie Gypsum, Inc. #210	N ½ SE ¼ NE ¼ Section 26, T41N-R12W	354675	09-04-2000	11-15-2000	Bk. 3622 Pg. 171, 172
James Hardie Gypsum, Inc. #211	S ½ SE ¼ NE ¼ Section 26, T41N-R12W	354676	09-04-2000	11-15-2000	Bk. 3622 Pg. 173, 174
James Hardie Gypsum, Inc. #212	S ½ SW ¼ NE ¼ Section 26, T41N-R12W	354677	09-04-2000	11-15-2000	Bk. 3622 Pg. 175, 176
James Hardie Gypsum, Inc. #213	N ½ SW ¼ NE ¼ Section 26, T41N-R12W	354678	09-04-2000	11-15-2000	Bk. 3622 Pg. 177, 178
James Hardie Gypsum, Inc. #214	S ½ NW ¼ NE ¼ Section 26, T41N-R12W	354679	09-04-2000	11-15-2000	Bk. 3622 Pg. 179, 180
James Hardie Gypsum, Inc. #215	N ½ NW ¼ NE ¼ Section 26, T41N-R12W	354680	09-04-2000	11-15-2000	Bk. 3622 Pg. 181, 182
James Hardie Gypsum, Inc. #216	N ½ NE ¼ SE ¼ Section 26, T41N-R12W	354681	09-04-2000	11-15-2000	Bk. 3622 Pg. 183, 184
James Hardie Gypsum, Inc. #217	S ½ NE ¼ SE ¼ Section 26, T41N-R12W	354682	09-04-2000	11-15-2000	Bk. 3622 Pg. 185, 186
James Hardie Gypsum, Inc. #218	N ½ SE ¼ SE Section 26, T41N-R12W	354683	09-04-2000	11-15-2000	Bk. 3622 Pg. 187, 188
James Hardie Gypsum, Inc. #219	S ½ SE ¼ SE ¼ Section 26, T41N-R12W	354684	09-04-2000	11-15-2000	Bk. 3622 Pg. 189, 190
James Hardie Gypsum, Inc. #220	S ½ SW ¼ SE ¼ Section 26, T41N-R12W	354685	09-04-2000	11-15-2000	Bk. 3622 Pg. 191, 192
James Hardie Gypsum, Inc. #221	N ½ SW ¼ SE ¼ Section 26, T41N-R12W	354685	09-04-2000	11-15-2000	Bk. 3622 Pg. 193, 194
James Hardie Gypsum, Inc. #222	S ½ NW ¼ SE ¼ Section 26, T41N-R12W	354687	09-04-2000	11-15-2000	Bk. 3622 Pg. 195, 196
James Hardie Gypsum, Inc. #223	N ½ NW ¼ SE ¼ Section 26, T41N-R12W	354688	09-04-2000	11-15-2000	Bk. 3622 Pg. 197, 198
James Hardie Gypsum Inc. #224	N ½ NE ¼ NW ¼ Section 2, T40N-R12W	354689	09-04-2000	11-15-2000	Bk. 3622 Pg. 199, 200

2013 JUN 28 P 2:14  
 PHOENIX, ARIZONA  
 RECEIVED  
 BLM ARIZONA STATE OFFICE

Claim Name	Land Affected	BLM AMC No.	Location Date	Recording Date	Book/ Page
James Hardie Gypsum, Inc. #225	S ½ NE ¼ NW ¼ Section 2, T40N-R12W	354690	09-04-2000	11-15-2000	Bk. 3622 Pg. 201, 202
James Hardie Gypsum, Inc. #226	N ½ SE ¼ NW ¼ Section 2, T40N-R12W	354691	09-04-2000	11-15-2000	Bk. 3622 Pg. 203, 204
James Hardie Gypsum, Inc. #227	S ½ SE ¼ NW ¼ Section 2, T40N-R12W	354692	09-04-2000	11-15-2000	Bk. 3622 Pg. 205, 206
James Hardie Gypsum, Inc. #228	S ½ SW ¼ NW ¼ Section 2, T40N-R12W	354693	09-04-2000	11-15-2000	Bk. 3622 Pg. 207, 208
James Hardie Gypsum, Inc. #229	N ½ SW ¼ NW ¼ Section 2, T40N-R12W	354694	09-04-2000	11-15-2000	Bk. 3622 Pg. 209, 210
James Hardie Gypsum, Inc. #232	N ½ NE ¼ SW ¼ Section 2, T40N-R12W	354697	09-04-2000	11-15-2000	Bk. 3622 Pg. 215, 216
James Hardie Gypsum, Inc. #236	S ½ SW ¼ SW ¼ Section 2, T40N-R12W	354701	09-04-2000	11-15-2000	Bk. 3622 Pg. 223, 224
James Hardie Gypsum Inc. #237	N ½ SW ¼ SW ¼ Section 2, T40N-R12W	354702	09-04-2000	11-15-2000	Bk. 3622 Pg. 224, 226
James Hardie Gypsum, Inc. #238	S ½ NW ¼ SW ¼ Section 2, T40N-R12W	354703	09-04-2000	11-15-2000	Bk. 3622 Pg. 227, 228
James Hardie Gypsum, Inc. #239	N ½ NW ¼ SW ¼ Section 2, T40N-R12W	354704	09-04-2000	11-15-2000	Bk. 3622 Pg. 229, 230
James Hardie Gypsum, Inc. #240	N ½ NE ¼ SE ¼ Section 3, T40N-R12W	354705	09-04-2000	11-15-2000	Bk. 3622 Pg. 231, 232
James Hardie Gypsum, Inc. #241	S ½ NE ¼ SE ¼ Section 3, T40N-R12W	354706	09-04-2000	11-15-2000	Bk. 3622 Pg. 233, 234
James Hardie Gypsum, Inc. #242	N ½ SE ¼ SE ¼ Section 3, T40N-R12W	354707	09-04-2000	11-15-2000	Bk. 3622 Pg. 235, 236
James Hardie Gypsum, Inc. #243	S ½ SE ¼ SE ¼ Section 3, T40N-R12W	354708	09-04-2000	11-15-2000	Bk. 3622 Pg. 237, 238
James Hardie Gypsum, Inc. #244	S ½ SW ¼ SW ¼ Section 3, T40N-R12W	354709	09-04-2000	11-15-2000	Bk. 3622 Pg. 239, 240
James Hardie Gypsum, Inc. #245	N ½ SW ¼ SE ¼ Section 3, T40N-R12W	354710	09-04-2000	11-15-2000	Bk. 3622 Pg. 241, 242
James Hardie Gypsum, Inc. #246	S ½ NW ¼ SE ¼ Section 3, T40N-R12W	354711	09-04-2000	11-15-2000	Bk. 3622 Pg. 243, 244

2013 JUN 28 P 2: 14  
 PHOENIX, ARIZONA

RECEIVED  
 STATE OFFICE  
 BLM # 27 SA



<u>Claim Name</u>	<u>Land Affected</u>	<u>BLM AMC No.</u>	<u>Location Date</u>	<u>Recording Date</u>	<u>Book/ Page</u>
James Hardie Gypsum, Inc. #247	N ½ NW ¼ SE ¼ Section 3, T40N-R12W	354712	09-04-2000	11-15-2000	Bk. 3622 Pg. 245, 246
James Hardie Gypsum, Inc. #251	S ½ SE ¼ NE ¼ Section 3, T40N-R12W	354716	09-04-2000	11-15-2000	Bk. 3622 Pg. 253, 254
James Hardie Gypsum, Inc. #252	S ½ SW ¼ NE ¼ Section 3, T40N-R12W	354717	09-04-2000	11-15-2000	Bk. 3622 Pg. 255, 256
James Hardie Gypsum, Inc. #256	N ½ NE ¼ NW ¼ Section 11, T40N-R12W	354721	09-04-2000	11-15-2000	Bk. 3622 Pg. 263, 264
James Hardie Gypsum, Inc. #257	S ½ NE ¼ NW ¼ Section 11, T40N-R12W	354722	09-04-2000	11-15-2000	Bk. 3622 Pg. 265, 266
James Hardie Gypsum, Inc. #258	N ½ SE ¼ NW ¼ Section 11, T40N-R12W	354723	09-04-2000	11-15-2000	Bk. 3622 Pg. 267, 268
James Hardie Gypsum, Inc. #259	S ½ SE ¼ NW ¼ Section 11, T40N-R12W	354724	09-04-2000	11-15-2000	Bk. 3622 Pg. 269, 270

RECEIVED  
 BLM AZ STATE OFFICE  
 2013 JUN 28 P 2:14  
 PHOENIX, ARIZONA

Lands Affected (Parts of):

**Towship 40 North, Range 12 West, G&SRM**

Sections 2, 3, & 11

**Township 41 North, Range 12 West, G&SRM**

Sections 7, 8, 18, 19, 20, 25, 26, 29, 30, and 31

**Township 41 North, Range 13 West, G&SRM**

Section 13, 24, & 25

RECEIVED  
BLM AZ STATE OFFICE  
2013 JUN 28 P 2:14  
PHOENIX, ARIZONA

**EXHIBIT B**

**NEW GYPSUM CLAIMS**

The following are situated in T. 42 N., R. 12 W., S.R.B.M., Mohave County, Arizona:

<u>Claim Name</u>	<u>Description</u>	<u>County Book/Page</u>	<u>BLM Number</u>
New Gypsum #2	SW ¼ Section 31	731/21	139183

*120 acres*

**MT. AETNA CLAIMS**

The following are situated in T. 41 N., R. 11 W., S.R.B.M., Mohave County, Arizona:

<u>Claim Name</u>	<u>County Description</u>	<u>BLM Book/Page</u>	<u>Number</u>
Mt. Aetna #1	NW ¼ Section 15	731/623	139177
Mt. Aetna #4	NE ¼ Section 16	731/627	139180
Mt. Aetna #5	SE ¼ Section 16	731/628	139181

*160  
160  
160*

**GYPSUM HILLS CLAIMS**

The following are situated in T. 41 N., R. 11 W., S.R.B.M., Mohave County, Arizona:

<u>Claim Name</u>	<u>County Description</u>	<u>BLM Book/Page</u>	<u>Number</u>
Gypsum Hills #1	NW ¼ Section 11	5-R/33	74105
Gypsum Hills #2	SW ¼ Section 11	5-R/34	74106
Gypsum Hills #3	NE ¼ Section 15	5-R/35	74107
Gypsum Hills #4	SE ¼ Section 15	5-R/36	74108
Gypsum Hills #5	SW ¼ Section 15	5-R/37	74109
Gypsum Hills #6	NW ¼ Section 14	572/591-592	74149
Gypsum Hills #7	NE ¼ Section 22	5-R/38	74110
Gypsum Hills #8	SE ¼ Section 22	5-R/39	74111
Gypsum Hills #9	SW ¼ Section 22	5-R/40	74112
Gypsum Hills #10	NW ¼ Section 22	5-R/41	74113
Gypsum Hills #20	NE ¼ Section 28	5-R/51	74123

PHOENIX, ARIZONA

RECEIVED  
BLM AZ STATE OFFICE

*74105 160  
74106 160  
74107 160  
74108 160  
74109 160*

*Code - pd 2014 on 2015*

<b>Claim Name</b>	<b>County Description</b>	<b>BLM Book/Page</b>	<b>Number</b>
Gypsum Hills #22	SW ¼ Section 28	5-R/53	74125 160

**GYPSUM DOME CLAIMS**

The following are situated in T. 41 N., R. 11 W., S.R.B.M., Mohave County, Arizona:

<b>County Claim Name</b>	<b>BLM Description</b>	<b>Book/Page</b>	<b>Number</b>
Gypsum Dome #11	SW ¼ Section 20	5-R/20	74129 160
Gypsum Dome #12	NW ¼ Section 20	5-R/21	74130 160
Gypsum Dome #17	NE ¼ Section 19	5-R/26	74135 160
Gypsum Dome #18	SE ¼ Section 19	5-R/27	74136 160

**GYPSUM TOWN CLAIMS**

The following are situated in T. 40N., R. 12 W., S.R.B.M., Mohave County, Arizona

<b>County Claim Name</b>	<b>BLM Description</b>	<b>Book/Page</b>	<b>Number</b>
Gypsum Town #47	SW ¼ Section 3	5-R/222	74052 160

RECEIVED  
 BLM AZ STATE OFFICE  
 2013 JUN 28 P 2:14  
 PHOENIX, ARIZONA

**EXHIBIT C**

**Placer Mining Claims in Mohave County, Arizona  
(Gila & Salt River Meridian)**

<b>Claim Name</b>	<b>Land Affected</b>	<b>BLM AMC No.</b>	<b>Location Date</b>	<b>Recording Date</b>	<b>Book/ Page</b>
WMMI #1	N ½, NW ¼, NE ¼ Section 20 T41N-R12W	367127	09-12-2005	09-15-2005	Bk. 5837 Pg. 972
WMMI #2	N ½, NE ¼, NW ¼ Section 20 T41N-R12W	367128	09-12-2005	09-15-2006	Bk. 5837 Pg. 974
WMMI #3	N ½, NW ¼, NW ¼ Section 20 T41N-R12W	367129	09-12-2005	09-16-2006	Bk. 5837 Pg. 976
WMMI #4	S ½, NW ¼, NE ¼ Section 20 T41N-R12W	367130	09-12-2006	09-15-2005	Bk. 5837 Pg. 978
WMMI #5	S ½, NE ¼, NW ¼ Section 20 T41N-R12W	367131	09-12-2005	09-15-2005	Bk. 5837 Pg. 980
WMMI #6	S ½, NW ¼, NW ¼ Section 20 T41N-R12W	367132	09-12-2005	09-15-2005	Bk. 5837 Pg. 982
WMMI #7	N 12, SW ¼, NE ¼ Section 20 T41N-R12W	367133	09-12-2005	09-15-2005	Bk. 5837 Pg. 984
WMMI #8	N ½, SE ¼, NW ¼ Section 20 T41N-R12W	367134	09-12-2005	09-15-2005	Bk. 5837 Pg. 986
WMMI #9	N ½, SW ¼, NW ¼ Section 20 T41N-R12W	367135	09-12-2005	09-15-2005	Bk. 5837 Pg. 988
WMMI #10	S ½, SE ¼, NW ¼ Section 20 T41N-R12W	367136	09-12-2005	09-15-2005	Bk. 5837 Pg. 990
WMMI #11	S ½, SW ¼, NW ¼ Section 20 T41N-R12W	367137	09-12-2005	09-15-2005	Bk. 5837 Pg. 992
WMMI #12	N ½, NE ¼, NW ¼ Section 29 T41N-R12W	367138	09-12-2005	09-15-2005	Bk. 5837 Pg. 994
WMMI #13	S ½, NE ¼, NW ¼ Section 29 T41N-R12W	367139	09-12-2005	09-15-2005	Bk. 5837 Pg. 996
WMMI #14	N ½, NW ¼, SW ¼ Section 29 T41N-R12W	367140	09-12-2005	09-15-2005	Bk. 5837 Pg. 998
WMMI #15	S ½, NW ¼, SW ¼ Section 29 T41N-R12W	367141	09-12-2005	09-15-2005	Bk. 5837 Pg. 100094
WMMI #16	N ½, NE ¼, NE ¼ Section 31, T41N-R12W	367142	09-12-2005	09-15-2005	Bk. 5838 Pg. 1

2013 JUN 28 P 2:14  
 RECEIVED  
 BLM NEAD STATE OFFICE  
 PHOENIX, ARIZONA

<u>Claim Name</u>	<u>Land Affected</u>	<u>BLM AMC No.</u>	<u>Location Date</u>	<u>Recording Date</u>	<u>Book/ Page</u>
WMMI #17	N ½, NW ¼, NE ¼ Section 31 T41N-R12W	367143	09-12-2005	09-15-2005	Bk. 5838 Pg. 3

**United States Department of the Interior**  
**Bureau of Land Management**  
 LANDS/RECREATION & PLANNING  
 ONE N CENTRAL AVE  
 PHOENIX, AZ 85004 -2203  
 Phone: 602-417-9200

Receipt

No: 2823436

<b>Transaction #:</b> 2908757	
<b>Date of Transaction:</b> 07/01/2013	
CUSTOMER:	
WESTERN MINING AND MINERALS INC PO BOX 850 ST GEORGE, UT 84771-0850 US	

LINE #	QTY	DESCRIPTION	REMARKS	UNIT PRICE	TOTAL
1	1.00	LOCATABLE MINERALS / MINING CLAIMS-NOT NEW-UNADJUD, ONE AUTH NO. ONLY / MINING CLAIM MONEY RECEIVED <b>CASES: AMC354466/\$56140.00</b>	MAINT FEE PYMNT (262) 2014	- n/a -	56140.00
<b>TOTAL:</b>					<b>\$56,140.00</b>

PAYMENT INFORMATION			
1	AMOUNT:	56140.00	POSTMARKED: 06/27/2013
	TYPE:	CHECK	RECEIVED: 06/28/2013
	CHECK NO:	40007228	
	NAME:	WESTERN MINING AND MINERALS 5301 WEST CYPRESS ST SUITE 300 TAMPA FL 33607 US	

REMARKS

This receipt was generated by the automated BLM Collections and Billing System and is a paper representation of a portion of the official electronic record contained therein.

*overpayment of \$140  
 Applied to Amc 74169 for 2015  
 Per phone conversation with Ken Thompson  
 7/22/13 435-632-6000 AT.*

AMC 354466  
 341549  
 342515  
 139164  
 324810  
 74022  
 145380  
 367127

WHEN RECORDED, RETURN TO:



P.O. Box 850  
 St. George, UT 84771

AFFIDAVIT OF PAYMENT OF ANNUAL MINING CLAIM  
 MAINTENANCE FEES (ARIZONA)  
 (and Notice of Intention To Hold)

STATE OF UTAH )  
 ) ss.  
 COUNTY OF WASHINGTON )

On this 19 day of JUNE, 2012, Western Mining and Minerals, Inc. ("**Western Mining**"), of P O Box 850, St. George, Utah, 84771, record holder of unpatented placer mining claims, timely paid its annual maintenance fees in the sum of \$ 74,060.00 ("**Payment**") to comply with the Act of August 10, 1993 [107 Stat.405, as amended and extended by the Act of October 21, 1998, 112 Stat. 2681-235, or other federal law] and with 43 C.F.R. § 3833.1-5. The annual payment covers the 2012 - 2013 assessment year commencing at 12:00 o'clock noon on September 1, 2012, for those unpatented placer mining claims affecting federal public lands in Mohave County, Arizona, described in **Exhibits A through D** to this Affidavit. Western Mining contemporaneously filed this Affidavit with the Bureau of Land Management with the Payment to meet the requirements of 43 C.F.R. § 3833.105(b). This Affidavit has been or will be recorded in Mohave County to comply with state law regarding maintenance of mining claims. The claim groups, claims quantities, and exhibits of appearance are, as follows:

James Hardie Gypsum, Inc	337	Exhibits A & B - all 2012 holder
Dutchman	3	Exhibit C
MGA	122	Exhibit C
Golden Down	1	Exhibit D
New Gypsum	4	Exhibit D
Mt. Aetna	5	Exhibit D
Gypsum Hills	14	Exhibit D
Gypsum Dome	13	Exhibit D
Gypsum Town	13	Exhibit D
WMMI	<u>17</u>	Exhibit E
Total	529	

ENTERED INTO COMPUTER  
 JUL 19 2012 PB

This Affidavit of Payment of Annual Mining Claim Maintenance Fees also serves as a Notice of Intention to Hold to comply with the Federal Land Policy and Management Act and state law.

160 acres = 157 x 1120 = 175,840  
 140 acres = 5 x 980 = 4,900  
 120 acres = 5 x 840 = 4,200  
 100 acres 2 x 700 = 1,400  
 80 acres = 2 x 560 = 1,120  
 60 acres = 1 x 420 = 420

NO. OF CLAIMS 529  
 AMOUNT \$74,060.00  
 RECEIPT NO. 2604552  
 INIT. CA-ck

\*\* BLM-ASO \*\*

\* 187,880  
 - 24,080 - already pd  
\$163,800 due

24080

RECEIVED  
 BLM AZ STATE OFFICE  
 2012 JUL -6 P 1:26  
 PHOENIX, ARIZONA



The undersigned is an officer or duly appointed agent of Western Mining and is authorized to conduct business in connection with the unpatented placer mining claims.


Dated this 19 day of JUNE, 2012,

Kenneth E. Thompson  
Kenneth E. Thompson - WMMI Mine Manager

SUBSCRIBED AND SWORN TO before me this 19 day of June, 2012.

[Signature]  
Notary Public:  
Residing in: St. George City, State of Utah

My Commission expires: 12/11/2014



PHOENIX, ARIZONA

2012 JUL - 6 P 1:26

RECEIVED  
BLM AZ STATE OFFICE

AMC 354466  
 341549  
 342515  
 139164  
 324810  
 74022  
 145380  
 367127

WHEN RECORDED, RETURN TO:



P.O. Box 850  
 St. George, UT 84771

**AFFIDAVIT OF PAYMENT OF ANNUAL MINING CLAIM  
 MAINTENANCE FEES (ARIZONA)**  
 (and Notice of Intention To Hold)

STATE OF UTAH )  
 ) ss.  
 COUNTY OF WASHINGTON )

On this 19 day of JUNE, 2012, Western Mining and Minerals, Inc. ("Western Mining"), of P.O. Box 850, St. George, Utah, 84771, record holder of unpatented placer mining claims, timely paid its annual maintenance fees in the sum of \$ 74,060.00 ("Payment") to comply with the Act of August 10, 1993 [107 Stat. 405, as amended and extended by the Act of October 21, 1998, 112 Stat. 2681-235, or other federal law] and with 43 C.F.R. § 3833.1-5. The annual payment covers the 2012 - 2013 assessment year commencing at 12:00 o'clock noon on September 1, 2012, for those unpatented placer mining claims affecting federal public lands in Mohave County, Arizona, described in Exhibits A through D to this Affidavit. Western Mining contemporaneously filed this Affidavit with the Bureau of Land Management with the Payment to meet the requirements of 43 C.F.R. § 3833.105(b). This Affidavit has been or will be recorded in Mohave County to comply with state law regarding maintenance of mining claims. The claim groups, claims quantities, and exhibits of appearance are, as follows:

James Hardie Gypsum, Inc	337	Exhibits A & B - all 20A Later
Dutchman	3	Exhibit C
MGA	122	Exhibit C
Golden Down	1	Exhibit D
New Gypsum	4	Exhibit D
Mt. Aetna	5	Exhibit D
Gypsum Hills	14	Exhibit D
Gypsum Dome	13	Exhibit D
Gypsum Town	13	Exhibit D
WMMI	<u>17</u>	Exhibit E
<b>Total</b>	<b>529</b>	

**ENTERED INTO COMPUTER**  
 JUL 19 2012 PG

This Affidavit of Payment of Annual Mining Claim Maintenance Fees also serves as a Notice of Intention to Hold to comply with the Federal Land Policy and Management Act and state law.

160 acres = 157 x 1120 = 175,840  
 140 acres = 5 x 980 = 4,900  
 120 acres = 5 x 840 = 4,200  
 100 acres 2 x 700 = 1,400  
 80 acres = 2 x 560 = 1,120  
 60 acres = 1 x 420 = 420

187,880  
 - 24,080 - already pd  
 163,800 due

34,080

NO. OF CLAIMS 529  
 AMOUNT \$74,060.00  
 RECEIPT NO. 2604552  
 INT. CA-46  
 \*\*BLM-ASO\*\*

RECEIVED  
 BLM AZ STATE OFFICE  
 2012 JUL -6 P 1:26  
 PHOENIX, ARIZONA

The undersigned is an officer or duly appointed agent of Western Mining and is authorized to conduct business in connection with the unpatented placer mining claims.


Dated this 19 day of JUNE, 2012,

Kenneth E. Thompson  
 Kenneth E. Thompson - WMMI Mine Manager

SUBSCRIBED AND SWORN TO before me this 19 day of June, 2012.

Notary Public:  
 Residing in: St. George City, State of Utah

My Commission expires: 12/11/2014



RECEIVED  
 BLM AZ STATE OFFICE  
 2012 JUL -6 P 1:26  
 PHOENIX, ARIZONA

EXHIBIT A

UNPATENTED PLACER MINING CLAIMS IN MOHAVE COUNTY, ARIZONA  
(GILA & SALT RIVER MERIDIAN)

RECEIVED  
 BLM STATE OFFICE  
 PHOENIX, ARIZONA  
 2012 JUL -6 P 1:21

Claim Name	Lands Affected	BLM AMC No.	Location Date	Recording Date	Book/ Page
James Hardie Gypsum, Inc. #1	N $\frac{1}{4}$ SW $\frac{1}{4}$ NW $\frac{1}{4}$ Section 8, T41N-R12W	354466	09-02-2000	11-15-2000	Bk. 3621 Pg. 753,4
James Hardie Gypsum, Inc. #2	S $\frac{1}{4}$ SW $\frac{1}{4}$ NW $\frac{1}{4}$ Section 8, T41N-R12W	354467	09-02-2000	11-15-2000	Bk. 3621 Pg. 755,6
James Hardie Gypsum, Inc. #3	N $\frac{1}{4}$ NW $\frac{1}{4}$ SW $\frac{1}{4}$ Section 8, T41N-R12W	354468	09-02-2000	11-15-2000	Bk. 3621 Pg. 757,8
James Hardie Gypsum, Inc. #4	S $\frac{1}{4}$ NW $\frac{1}{4}$ SW $\frac{1}{4}$ Section 8, T41N-R12W	354469	09-02-2000	11-15-2000	Bk. 3621 Pg. 759,60
James Hardie Gypsum, Inc. #5	N $\frac{1}{4}$ SW $\frac{1}{4}$ SW $\frac{1}{4}$ Section 8, T41N-R12W	354470	09-02-2000	11-15-2000	Bk. 3621 Pg. 761,2
James Hardie Gypsum, Inc. #6	S $\frac{1}{4}$ SW $\frac{1}{4}$ SW $\frac{1}{4}$ Section 8, T41N-R12W	354471	09-02-2000	11-15-2000	Bk. 3621 Pg. 763,4
James Hardie Gypsum, Inc. #7	N $\frac{1}{4}$ NE $\frac{1}{4}$ NE $\frac{1}{4}$ Section 7, T41N-R12W	354472	09-02-2000	11-15-2000	Bk. 3621 Pg. 765,6
James Hardie Gypsum, Inc. #8	S $\frac{1}{4}$ NE $\frac{1}{4}$ NE $\frac{1}{4}$ Section 7, T41N-R12W	354473	09-02-2000	11-15-2000	Bk. 3621 Pg. 767,8
James Hardie Gypsum, Inc. #9	N $\frac{1}{4}$ SE $\frac{1}{4}$ NE $\frac{1}{4}$ Section 7, T41N-R12W	354474	09-02-2000	11-15-2000	Bk. 3621 Pg. 769,70
James Hardie Gypsum, Inc. #10	S $\frac{1}{4}$ SE $\frac{1}{4}$ NE $\frac{1}{4}$ Section 7, T41N-R12W	354475	09-02-2000	11-15-2000	Bk. 3621 Pg. 771,2
James Hardie Gypsum, Inc. #11	N $\frac{1}{4}$ NW $\frac{1}{4}$ NE $\frac{1}{4}$ Section 7 T41N-R12W	354476	09-02-2000	11-15-2000	Bk. 3621 Pg. 773,4
James Hardie Gypsum, Inc. #12	S $\frac{1}{4}$ NW $\frac{1}{4}$ NE $\frac{1}{4}$ Section 7, T41N-R12W	354477	09-02-2000	11-15-2000	Bk. 3621 Pg. 775,6
James Hardie Gypsum, Inc. #13	N $\frac{1}{4}$ SW $\frac{1}{4}$ NE $\frac{1}{4}$ Section 7, T41N-R12W	354478	09-02-2000	11-15-2000	Bk. 3621 Pg. 777,8
James Hardie Gypsum, Inc. #14	S $\frac{1}{4}$ SW $\frac{1}{4}$ NE $\frac{1}{4}$ Section 7, T41N-R12W	354479	09-02-2000	11-15-2000	Bk. 3621 Pg. 779,80
James Hardie Gypsum, Inc. #15	N $\frac{1}{4}$ NE $\frac{1}{4}$ SE $\frac{1}{4}$ Section 7, T41N-R12W	354480	09-02-2000	11-15-2000	Bk. 3621 Pg. 781,2
James Hardie Gypsum, Inc. #16	S $\frac{1}{4}$ NE $\frac{1}{4}$ SE $\frac{1}{4}$ Section 7, T41N-R12W	354481	09-02-2000	11-15-2000	Bk. 3621 Pg. 783, 4

Claim Name	Lands Affected	BLM AMC No.	Location Date	Recording Date	Book/ Page
James Hardie Gypsum, Inc. #17	N $\frac{1}{4}$ SE $\frac{1}{4}$ SE $\frac{1}{4}$ Section 7, T41N-R12W	354482	09-02-2000	11-15-2000	Bk. 3621 Pg. 785,6
James Hardie Gypsum, Inc. #18	S $\frac{1}{4}$ SE $\frac{1}{4}$ SE $\frac{1}{4}$ Section 7, T41N-R12W	354483	09-02-2000	11-15-2000	Bk. 3621 Pg. 787,8
James Hardie Gypsum, Inc. #19	N $\frac{1}{4}$ NW $\frac{1}{4}$ SE $\frac{1}{4}$ Section 7, T41N-R12W	354484	09-02-2000	11-15-2000	Bk. 3621 Pg. 789,90
James Hardie Gypsum, Inc. #20	S $\frac{1}{4}$ NW $\frac{1}{4}$ SE $\frac{1}{4}$ Section 7, T41N-R12W	354485	09-02-2000	11-15-2000	Bk. 3621 Pg. 791,2
James Hardie Gypsum, Inc. #21	N $\frac{1}{4}$ SW $\frac{1}{4}$ SE $\frac{1}{4}$ Section 7, T41N-R12W	354486	09-02-2000	11-15-2000	Bk. 3621 Pg. 793,4
James Hardie Gypsum, Inc. #22	S $\frac{1}{4}$ SW $\frac{1}{4}$ SE $\frac{1}{4}$ Section 7, T41N-R12W	354487	09-02-2000	11-15-2000	Bk. 3621 Pg. 795,6
James Hardie Gypsum, Inc. #23	N $\frac{1}{4}$ NE $\frac{1}{4}$ SW $\frac{1}{4}$ Section 7, T41N-R12W	354488	09-02-2000	11-15-2000	Bk. 3621 Pg. 797,8
James Hardie Gypsum, Inc. #24	S $\frac{1}{4}$ NE $\frac{1}{4}$ SW $\frac{1}{4}$ Section 7, T41N-R12W	354489	09-02-2000	11-15-2000	Bk. 3621 Pg. 799,800
James Hardie Gypsum, Inc. #25	N $\frac{1}{4}$ SE $\frac{1}{4}$ SW $\frac{1}{4}$ Section 7, T41N-R12W	354490	09-02-2000	11-15-2000	Bk. 3621 Pg. 801,02
James Hardie Gypsum, Inc. #26	S $\frac{1}{4}$ SE $\frac{1}{4}$ SW $\frac{1}{4}$ Section 7, T41N-R12W	354491	09-02-2000	11-15-2000	Bk. 3621 Pg. 803,04
James Hardie Gypsum, Inc. #27	N $\frac{1}{4}$ NE $\frac{1}{4}$ NE $\frac{1}{4}$ Section 18, T41N-R12W	354492	09-02-2000	11-15-2000	Bk. 3621 Pg. 805, 06
James Hardie Gypsum, Inc. #28	S $\frac{1}{4}$ NE $\frac{1}{4}$ NE $\frac{1}{4}$ Section 18, T41N-R12W	354493	09-02-2000	11-15-2000	Bk. 3621 Pg. 807, 08
James Hardie Gypsum, Inc. #29	N $\frac{1}{4}$ SE $\frac{1}{4}$ NE $\frac{1}{4}$ Section 18, T41N-R12W	354494	09-02-2000	11-15-2000	Bk. 3621 Pg. 809,810
James Hardie Gypsum, Inc. #30	S $\frac{1}{4}$ SE $\frac{1}{4}$ NE $\frac{1}{4}$ Section 18, T41N-R12W	354495	09-02-2000	11-15-2000	Bk. 3621 Pg. 811,12
James Hardie Gypsum, Inc. #31	N $\frac{1}{4}$ NW $\frac{1}{4}$ NE $\frac{1}{4}$ Section 18 T41N-R12W	354496	09-02-2000	11-15-2000	Bk. 3621 Pg. 813,14
James Hardie Gypsum, Inc. #32	S $\frac{1}{4}$ NW $\frac{1}{4}$ NE $\frac{1}{4}$ Section 18, T41N-R12W	354497	09-02-2000	11-15-2000	Bk. 3621 Pg. 815,16
James Hardie Gypsum, Inc. #33	N $\frac{1}{4}$ SW $\frac{1}{4}$ NE $\frac{1}{4}$ Section 18, T41N-R12W	354498	09-02-2000	11-15-2000	Bk. 3621 Pg. 817, 18
James Hardie Gypsum, Inc. #34	S $\frac{1}{4}$ SW $\frac{1}{4}$ NE $\frac{1}{4}$ Section 18, T41N-R12W	354499	09-02-2000	11-15-2000	Bk. 3621 Pg. 819, 20
James Hardie Gypsum, Inc. #35	N $\frac{1}{4}$ NE $\frac{1}{4}$ SE $\frac{1}{4}$ Section 18, T41N-R12W	354500	09-02-2000	11-15-2000	Bk. 3621 Pg. 821, 22

RECEIVED  
 BLM STATE OFFICE  
 PHOENIX, ARIZONA  
 2012 JUL -6 P 2:21

Claim Name	Lands Affected	BLM AMC No.	Location Date	Recording Date	Book/ Page
James Hardie Gypsum, Inc. #36	S½NE½SE¼ Section 18, T41N-R12W	354501	09-02-2000	11-15-2000	Bk. 3621
James Hardie Gypsum, Inc. #37	N½SE½SE¼ Section 18, T41N-R12W	354502	09-02-2000	11-15-2000	Pg. 823,24 Bk. 3621
James Hardie Gypsum, Inc. #38	S½SE½SE¼ Section 18, T41N-R12W	354503	09-02-2000	11-15-2000	Pg. 825,26 Bk. 3621
James Hardie Gypsum, Inc. #39	N½NW½SE¼ Section 18, T41N-R12W	354504	09-02-2000	11-15-2000	Pg. 827,28 Bk. 3621
James Hardie Gypsum, Inc. #40	S½NW½SE¼ Section 18, T41N-R12W	354505	09-02-2000	11-15-2000	Pg. 829,30 Bk. 3621
James Hardie Gypsum, Inc. #41	N½SW½SE¼ Section 18, T41N-R12W	354506	09-02-2000	11-15-2000	Pg. 831,32 Bk. 3621
James Hardie Gypsum, Inc. #42	S½SW½SE¼ Section 18, T41N-R12W	354507	09-02-2000	11-15-2000	Pg. 833,34 Bk. 3621
James Hardie Gypsum, Inc. #43	N½NE½SW¼ Section 18, T41N-R12W	354508	09-02-2000	11-15-2000	Pg. 835,36 Bk. 3621
James Hardie Gypsum, Inc. #44	S½NE½SW¼ Section 18, T41N-R12W	354509	09-02-2000	11-15-2000	Pg. 837,38 Bk. 3621
James Hardie Gypsum, Inc. #45	N½SE½SW¼ Section 18, T41N-R12W	354510	09-02-2000	11-15-2000	Pg. 839, 40 Bk. 3621
James Hardie Gypsum, Inc. #46	S½SE½SW¼ Section 18, T41N-R12W	354511	09-02-2000	11-15-2000	Pg. 841,42 Bk. 3621
James Hardie Gypsum, Inc. #47	N½NW½SW¼ Section 18, T41N-R12W	354512	09-02-2000	11-15-2000	Pg. 843,44 Bk. 3621
James Hardie Gypsum, Inc. #48	S½NW½SW¼ Section 18, T41N-R12W	354513	09-02-2000	11-15-2000	Pg. 845,46 Bk. 3621
James Hardie Gypsum, Inc. #49	N½SW½SW¼ Section 18, T41N-R12W	354514	09-02-2000	11-15-2000	Pg. 847,48 Bk. 3621
James Hardie Gypsum, Inc. #50	S½SW½SW¼ Section 18, 41N-R12W	354515	09-02-2000	11-15-2000	Pg. 849,50 Bk. 3621
James Hardie Gypsum, Inc. #51	N½NE½NW¼ Section 18, T41N-R12W	354516	09-02-2000	11-15-2000	Pg. 851,52 Bk. 3621
James Hardie Gypsum, Inc. #52	S½NE½NW¼ Section 18, T41N-R12W	354517	09-02-2000	11-15-2000	Pg. 853, 54 Bk. 3621
James Hardie Gypsum, Inc. #53	N½SE½NW¼ Section 18, T41N-R12W	354518	09-02-2000	11-15-2000	Pg. 855,56 Bk. 3621
James Hardie Gypsum, Inc. #54	S½SE½NW¼ Section 18, T41N-R12W	354519	09-02-2000	11-15-2000	Pg. 857,58 Bk. 3621
					Pg. 859,60

174540.1

Claim Name	Lands Affected	BLM AMC No.	Location Date	Recording Date	Book/ Page
James Hardie Gypsum, Inc. #55	N½NW½NW¼ Section 18, T41N-R12W	354520	09-02-2000	11-15-2000	Bk. 3621
James Hardie Gypsum, Inc. #56	S½NW½NW¼ Section 18, T41N-R12W	354521	09-02-2000	11-15-2000	Pg. 861,62 Bk. 3621
James Hardie Gypsum, Inc. #57	N½SW½NW¼ Section 18, T41N-R12W	354522	09-02-2000	11-15-2000	Pg. 863,64 Bk. 3621
James Hardie Gypsum, Inc. #58	S½SW½NW¼ Section 18, T41N-R12W	354523	09-02-2000	11-15-2000	Pg. 865,66 Bk. 3621
James Hardie Gypsum, Inc. #59	N½NE½NE¼ Section 13, T41N-R13W	354524	09-02-2000	11-15-2000	Pg. 867,68 Bk. 3621
James Hardie Gypsum, Inc. #60	S½NE½NE¼ Section 13, T41N-R13W	354525	09-02-2000	11-15-2000	Pg. 869,70 Bk. 3621
James Hardie Gypsum, Inc. #61	N½SE½NE¼ Section 13, T41N-R13W	354526	09-02-2000	11-15-2000	Pg. 871,72 Bk. 3621
James Hardie Gypsum, Inc. #62	S½SE½NE¼ Section 13 T41N-R13W	354527	09-02-2000	11-15-2000	Pg. 873,74 Bk. 3621
James Hardie Gypsum, Inc. #63	N½NW½NE¼ Section 13, T41N-R13W	354528	09-02-2000	11-15-2000	Pg. 875,76 Bk. 3621
James Hardie Gypsum, Inc. #64	S½NW½NE¼ Section 13, T41N-R13W	354529	09-02-2000	11-15-2000	Pg. 877,78 Bk. 3621
James Hardie Gypsum, Inc. #65	N½SW½NE¼ Section 13, T41N-R13W	354530	09-02-2000	11-15-2000	Pg. 879,80 Bk. 3621
James Hardie Gypsum, Inc. #66	S½SW½NE¼ Section 13, T41N-R13W	354531	09-02-2000	11-15-2000	Pg. 881,82 Bk. 3621
James Hardie Gypsum, Inc. #67	N½NE½SE¼ Section 13, T41N-R13W	354532	09-02-2000	11-15-2000	Pg. 883,84 Bk. 3621
James Hardie Gypsum, Inc. #68	S½NE½SE¼ Section 13, T41N-R13W	354533	09-02-2000	11-15-2000	Pg. 885,86 Bk. 3621
James Hardie Gypsum, Inc. #69	N½SE½SE¼ Section 13, T41N-R13W	354534	09-02-2000	11-15-2000	Pg. 887, 88 Bk. 3621
James Hardie Gypsum, Inc. #70	S½SE½SE¼ Section 13, T41N-R13W	354535	09-02-2000	11-15-2000	Pg. 889,90 Bk. 3621
James Hardie Gypsum, Inc. #71	N½NW½SE¼ Section 13, T41N-R13W	354536	09-02-2000	11-15-2000	Pg. 891,92 Bk. 3621
James Hardie Gypsum, Inc. #72	S½NW½SE¼ Section 13, T41N-R13W	354537	09-02-2000	11-15-2000	Pg. 893,94 Bk. 3621
James Hardie Gypsum, Inc. #73	N½SW½SE¼ Section 13, T41N-R13W	354538	09-02-2000	11-15-2000	Pg. 895,96 Bk. 3621
					Pg. 897, 98

174540.1

2012 JUL -6 P 1: 21  
 FEDERAL BUREAU OF INVESTIGATION  
 ARIZONA

Claim Name	Lands Affected	BLM AMC No.	Location Date	Recording Date	Book/ Page
James Hardie Gypsum, Inc. #74	S $\frac{1}{4}$ SW $\frac{1}{4}$ SE $\frac{1}{4}$ Section 13, T41N-R13W	354539	09-02-2000	11-15-2000	Bk. 3621 Pg. 899,900
James Hardie Gypsum, Inc. #75	N $\frac{1}{4}$ NE $\frac{1}{4}$ NE $\frac{1}{4}$ Section 19, T41N-R12W	354540	09-02-2000	11-15-2000	Bk. 3621 Pg. 901,02
James Hardie Gypsum, Inc. #76	S $\frac{1}{4}$ NE $\frac{1}{4}$ NE $\frac{1}{4}$ Section 19, T41N-R12W	354541	09-02-2000	11-15-2000	Bk. 3621 Pg. 903,04
James Hardie Gypsum, Inc. #77 (AMENDED 06-25-2001)	N $\frac{1}{4}$ SE $\frac{1}{4}$ NE $\frac{1}{4}$ Section 19, T41N-R12W	354542	09-02-2000	11-15-2000	Bk. 3621 Pg. 905,06
James Hardie Gypsum, Inc. #78	S $\frac{1}{4}$ SE $\frac{1}{4}$ NE $\frac{1}{4}$ Section 19, T41N-R12W	354543	09-02-2000	11-15-2000	Bk. 3621 Pg. 907,08
James Hardie Gypsum, Inc. #79 (AMENDED 12-21-2001)	N $\frac{1}{2}$ NW $\frac{1}{4}$ NE $\frac{1}{4}$ Section 19, T41N-R12W	354544	09-02-2000	11-15-2000	Bk. 3621 Pg. 909,10
James Hardie Gypsum, Inc. #80	S $\frac{1}{2}$ NW $\frac{1}{4}$ NE $\frac{1}{4}$ Section 19, T41N-R12W	354545	09-02-2000	11-15-2000	Bk. 3621 Pg. 911,12
James Hardie Gypsum, Inc. #81	N $\frac{1}{4}$ SW $\frac{1}{4}$ NE $\frac{1}{4}$ Section 19, T41N-R12W	354546	09-02-2000	11-15-2000	Bk. 3621 Pg. 913,14
James Hardie Gypsum, Inc. #82	S $\frac{1}{4}$ SW $\frac{1}{4}$ NE $\frac{1}{4}$ Section 19, T41N-R12W	354547	09-02-2000	11-15-2000	Bk. 3621 Pg. 915,16
James Hardie Gypsum, Inc. #83	N $\frac{1}{2}$ NE $\frac{1}{4}$ NW $\frac{1}{4}$ Section 19, T41N-R12W	354548	09-02-2000	11-15-2000	Bk. 3621 Pg. 917,18
James Hardie Gypsum, Inc. #84	S $\frac{1}{4}$ NE $\frac{1}{4}$ NW $\frac{1}{4}$ Section 19, T41N-R12W	354549	09-02-2000	11-15-2000	Bk. 3621 Pg. 919,20
James Hardie Gypsum, Inc. #85	N $\frac{1}{4}$ SE $\frac{1}{4}$ NW $\frac{1}{4}$ Section 19, T41N-R12W	354550	09-02-2000	11-15-2000	Bk. 3621 Pg. 921,22
James Hardie Gypsum, Inc. #86	S $\frac{1}{4}$ SE $\frac{1}{4}$ NW $\frac{1}{4}$ Section 19, T41N-R12W	354551	09-02-2000	11-15-2000	Bk. 3621 Pg. 923,24
James Hardie Gypsum, Inc. #87	N $\frac{1}{4}$ NW $\frac{1}{4}$ NW $\frac{1}{4}$ Section 19, T41N-R12W	354552	09-02-2000	11-15-2000	Bk. 3621 Pg. 925,26
James Hardie Gypsum, Inc. #88	S $\frac{1}{2}$ NW $\frac{1}{4}$ NW $\frac{1}{4}$ Section 19, T41N-R12W	354553	09-02-2000	11-15-2000	Bk. 3621 Pg. 927,28
James Hardie Gypsum, Inc. #89	N $\frac{1}{4}$ SW $\frac{1}{4}$ NW $\frac{1}{4}$ Section 19, T41N-R12W	354554	09-02-2000	11-15-2000	Bk. 3621 Pg. 929,30
James Hardie Gypsum, Inc. #90	S $\frac{1}{4}$ SW $\frac{1}{4}$ NW $\frac{1}{4}$ Section 19, T41N-R12W	354555	09-02-2000	11-15-2000	Bk. 3621 Pg. 931,32

174540.1

Page 5 of 20

JHG Claims, Exh. A

Claim Name	Lands Affected	BLM AMC No.	Location Date	Recording Date	Book/ Page
James Hardie Gypsum, Inc. #91	N $\frac{1}{2}$ NE $\frac{1}{4}$ NE $\frac{1}{4}$ Section 24, T41N-R13W	354556	09-02-2000	11-15-2000	Bk. 3621 Pg. 933,34
James Hardie Gypsum, Inc. #92	S $\frac{1}{4}$ NE $\frac{1}{4}$ NE $\frac{1}{4}$ Section 24, T41N-R13W	354557	09-02-2000	11-15-2000	Bk. 3621 Pg. 935,36
James Hardie Gypsum, Inc. #93	N $\frac{1}{4}$ SE $\frac{1}{4}$ NE $\frac{1}{4}$ Section 24, T41N-R13W	354558	09-02-2000	11-15-2000	Bk. 3621 Pg. 937,38
James Hardie Gypsum, Inc. #94	S $\frac{1}{4}$ SE $\frac{1}{4}$ NE $\frac{1}{4}$ Section 24, T41N-R13W	354559	09-02-2000	11-15-2000	Bk. 3621 Pg. 939,40
James Hardie Gypsum, Inc. #95	N $\frac{1}{2}$ NW $\frac{1}{4}$ NE $\frac{1}{4}$ Section 24, T41N-R13W	354560	09-02-2000	11-15-2000	Bk. 3621 Pg. 941,42
James Hardie Gypsum, Inc. #96	S $\frac{1}{2}$ NW $\frac{1}{4}$ NE $\frac{1}{4}$ Section 24, T41N-R13W	354561	09-02-2000	11-15-2000	Bk. 3621 Pg. 943,44
James Hardie Gypsum, Inc. #97	N $\frac{1}{4}$ SW $\frac{1}{4}$ NE $\frac{1}{4}$ Section 24, T41N-R13W	354562	09-02-2000	11-15-2000	Bk. 3621 Pg. 945,46
James Hardie Gypsum, Inc. #98	S $\frac{1}{4}$ SW $\frac{1}{4}$ NE $\frac{1}{4}$ Section 24, T41N-R13W	354563	09-02-2000	11-15-2000	Bk. 3621 Pg. 947,48
James Hardie Gypsum, Inc. #99	N $\frac{1}{2}$ NE $\frac{1}{4}$ SE $\frac{1}{4}$ Section 19, T41N-R12W	354564	09-02-2000	11-15-2000	Bk. 3621 Pg. 949,50
James Hardie Gypsum, Inc. #100	S $\frac{1}{4}$ NE $\frac{1}{4}$ SE $\frac{1}{4}$ Section 19, T41N-R12W	354565	09-02-2000	11-15-2000	Bk. 3621 Pg. 951,52
James Hardie Gypsum, Inc. #101	N $\frac{1}{4}$ SE $\frac{1}{4}$ SE $\frac{1}{4}$ Section 19, T41N-R12W	354566	09-02-2000	11-15-2000	Bk. 3621 Pg. 953,54
James Hardie Gypsum, Inc. #102	S $\frac{1}{4}$ SE $\frac{1}{4}$ SE $\frac{1}{4}$ Section 19, T41N-R12W	354567	09-02-2000	11-15-2000	Bk. 3621 Pg. 955,56
James Hardie Gypsum, Inc. #103	N $\frac{1}{4}$ NW $\frac{1}{4}$ SE $\frac{1}{4}$ Section 19, T41N-R12W	354568	09-02-2000	11-15-2000	Bk. 3621 Pg. 957,58
James Hardie Gypsum, Inc. #104	S $\frac{1}{2}$ NW $\frac{1}{4}$ SE $\frac{1}{4}$ Section 19, T41N-R12W	354569	09-02-2000	11-15-2000	Bk. 3621 Pg. 959,60
James Hardie Gypsum, Inc. #105	N $\frac{1}{4}$ SW $\frac{1}{4}$ SE $\frac{1}{4}$ Section 19, T41N-R12W	354570	09-02-2000	11-15-2000	Bk. 3621 Pg. 961,62
James Hardie Gypsum, Inc. #106	S $\frac{1}{4}$ SW $\frac{1}{4}$ SE $\frac{1}{4}$ Section 19, T41N-R12W	354571	09-02-2000	11-15-2000	Bk. 3621 Pg. 963,64
James Hardie Gypsum, Inc. #107	N $\frac{1}{2}$ NE $\frac{1}{4}$ SW $\frac{1}{4}$ Section 19, T41N-R12W	354572	09-02-2000	11-15-2000	Bk. 3621 Pg. 965,66
James Hardie Gypsum, Inc. #108	S $\frac{1}{4}$ NE $\frac{1}{4}$ SW $\frac{1}{4}$ Section 19, T41N-R12W	354573	09-02-2000	11-15-2000	Bk. 3621 Pg. 967,68
James Hardie Gypsum, Inc. #109	N $\frac{1}{4}$ SE $\frac{1}{4}$ SW $\frac{1}{4}$ Section 19, T41N-R12W	354574	09-02-2000	11-15-2000	Bk. 3621 Pg. 969,70

174540.1

Page 6 of 20

JHG Claims, Exh. A

Claim Name	Lands Affected	BLM AMC No.	Location Date	Recording Date	Book/ Page
James Hardie Gypsum, Inc. #110	S <sup>1</sup> / <sub>4</sub> SE <sup>1</sup> / <sub>4</sub> SW <sup>1</sup> / <sub>4</sub> Section 19, T41N-R12W	354575	09-02-2000	11-15-2000	Bk. 3621 Pg. 971,72
James Hardie Gypsum, Inc. #111	N <sup>1</sup> / <sub>4</sub> NW <sup>1</sup> / <sub>4</sub> SW <sup>1</sup> / <sub>4</sub> Section 19, T41N-R12W	354576	09-02-2000	11-15-2000	Bk. 3621 Pg. 973,74
James Hardie Gypsum, Inc. #112	S <sup>1</sup> / <sub>4</sub> NW <sup>1</sup> / <sub>4</sub> SW <sup>1</sup> / <sub>4</sub> Section 19, T41N-R12W	354577	09-02-2000	11-15-2000	Bk. 3621 Pg. 975,76
James Hardie Gypsum, Inc. #113	N <sup>1</sup> / <sub>4</sub> SW <sup>1</sup> / <sub>4</sub> SW <sup>1</sup> / <sub>4</sub> Section 19, T41N-R12W	354578	09-02-2000	11-15-2000	Bk. 3621 Pg. 977,78
James Hardie Gypsum, Inc. #114	S <sup>1</sup> / <sub>4</sub> SW <sup>1</sup> / <sub>4</sub> SW <sup>1</sup> / <sub>4</sub> Section 19, T41N-R12W	354579	09-02-2000	11-15-2000	Bk. 3621 Pg. 979,80
James Hardie Gypsum, Inc. #115	N <sup>1</sup> / <sub>4</sub> NE <sup>1</sup> / <sub>4</sub> SE <sup>1</sup> / <sub>4</sub> Section 24, T41N-R13W	354580	09-02-2000	11-15-2000	Bk. 3621 Pg. 981,82
James Hardie Gypsum, Inc. #116	S <sup>1</sup> / <sub>4</sub> NE <sup>1</sup> / <sub>4</sub> SE <sup>1</sup> / <sub>4</sub> Section 24, T41N-R13W	354581	09-02-2000	11-15-2000	Bk. 3621 Pg. 983,84
James Hardie Gypsum, Inc. #117	N <sup>1</sup> / <sub>4</sub> SE <sup>1</sup> / <sub>4</sub> SE <sup>1</sup> / <sub>4</sub> Section 24, T41N-R13W	354582	09-02-2000	11-15-2000	Bk. 3621 Pg. 985,86
James Hardie Gypsum, Inc. #118	S <sup>1</sup> / <sub>4</sub> SE <sup>1</sup> / <sub>4</sub> SE <sup>1</sup> / <sub>4</sub> Section 24, T41N-R13W	354583	09-02-2000	11-15-2000	Bk. 3621 Pg. 987,88
James Hardie Gypsum, Inc. #119	N <sup>1</sup> / <sub>4</sub> NW <sup>1</sup> / <sub>4</sub> SE <sup>1</sup> / <sub>4</sub> Section 24, T41N-R13W	354584	09-02-2000	11-15-2000	Bk. 3621 Pg. 989,90
James Hardie Gypsum, Inc. #120	S <sup>1</sup> / <sub>4</sub> NW <sup>1</sup> / <sub>4</sub> SE <sup>1</sup> / <sub>4</sub> Section 24, T41N-R13W	354585	09-02-2000	11-15-2000	Bk. 3621 Pg. 991,92
James Hardie Gypsum, Inc. #121	N <sup>1</sup> / <sub>4</sub> SW <sup>1</sup> / <sub>4</sub> SE <sup>1</sup> / <sub>4</sub> Section 24, T41N-R13W	354586	09-02-2000	11-15-2000	Bk. 3621 Pg. 993,94
James Hardie Gypsum, Inc. #122	S <sup>1</sup> / <sub>4</sub> SW <sup>1</sup> / <sub>4</sub> SE <sup>1</sup> / <sub>4</sub> Section 24, T41N-R13W	354587	09-02-2000	11-15-2000	Bk. 3621 Pg. 995,96
James Hardie Gypsum, Inc. #123	N <sup>1</sup> / <sub>4</sub> NE <sup>1</sup> / <sub>4</sub> NE <sup>1</sup> / <sub>4</sub> Section 25, T41N-R13W	354588	09-03-2000	11-15-2000	Bk. 3621 Pg. 997,98
James Hardie Gypsum, Inc. #124	S <sup>1</sup> / <sub>4</sub> NE <sup>1</sup> / <sub>4</sub> NE <sup>1</sup> / <sub>4</sub> Section 25, T41N-R13W	354589	09-03-2000	11-15-2000	Bk. 3621 Pg. 999,1000
James Hardie Gypsum, Inc. #125	N <sup>1</sup> / <sub>4</sub> SE <sup>1</sup> / <sub>4</sub> NE <sup>1</sup> / <sub>4</sub> Section 25, T41N-R13W	354590	09-03-2000	11-15-2000	Bk. 3622 Pg. 1, 2
James Hardie Gypsum, Inc. #126	S <sup>1</sup> / <sub>4</sub> SE <sup>1</sup> / <sub>4</sub> NE <sup>1</sup> / <sub>4</sub> Section 25, T41N-R13W	354591	09-03-2000	11-15-2000	Bk. 3622 Pg. 3, 4
James Hardie Gypsum, Inc. #127	N <sup>1</sup> / <sub>4</sub> NW <sup>1</sup> / <sub>4</sub> NE <sup>1</sup> / <sub>4</sub> Section 25, T41N-R13W	354592	09-03-2000	11-15-2000	Bk. 3622 Pg. 5, 6
James Hardie Gypsum, Inc. #128	S <sup>1</sup> / <sub>4</sub> NW <sup>1</sup> / <sub>4</sub> NE <sup>1</sup> / <sub>4</sub> Section 25, T41N-R13W	354593	09-03-2000	11-15-2000	Bk. 3622 Pg. 7, 8

174540.1

Page 7 of 20

JHG Claims, Exh. A

Claim Name	Lands Affected	BLM AMC No.	Location Date	Recording Date	Book/ Page
James Hardie Gypsum, Inc. #129	N <sup>1</sup> / <sub>4</sub> SW <sup>1</sup> / <sub>4</sub> NE <sup>1</sup> / <sub>4</sub> Section 25, T41N-R13W	354594	09-03-2000	11-15-2000	Bk. 3622 Pg. 9,10
James Hardie Gypsum, Inc. #130	S <sup>1</sup> / <sub>4</sub> SW <sup>1</sup> / <sub>4</sub> NE <sup>1</sup> / <sub>4</sub> Section 25, T41N-R13W	354595	09-03-2000	11-15-2000	Bk. 3622 Pg. 11,12
James Hardie Gypsum, Inc. #131	N <sup>1</sup> / <sub>4</sub> NE <sup>1</sup> / <sub>4</sub> NW <sup>1</sup> / <sub>4</sub> Section 25, T41N-R13W	354596	09-03-2000	11-15-2000	Bk. 3622 Pg. 13,14
James Hardie Gypsum, Inc. #132	S <sup>1</sup> / <sub>4</sub> NE <sup>1</sup> / <sub>4</sub> NW <sup>1</sup> / <sub>4</sub> Section 25, T41N-R13W	354597	09-03-2000	11-15-2000	Bk. 3622 Pg. 15,16
James Hardie Gypsum, Inc. #133	N <sup>1</sup> / <sub>4</sub> SE <sup>1</sup> / <sub>4</sub> NW <sup>1</sup> / <sub>4</sub> Section 25, T41N-R13W	354598	09-03-2000	11-15-2000	Bk. 3622 Pg. 17,18
James Hardie Gypsum, Inc. #134	S <sup>1</sup> / <sub>4</sub> SE <sup>1</sup> / <sub>4</sub> NW <sup>1</sup> / <sub>4</sub> Section 25, T41N-R13W	354599	09-03-2000	11-15-2000	Bk. 3622 Pg. 19,20
James Hardie Gypsum, Inc. #135	N <sup>1</sup> / <sub>4</sub> NW <sup>1</sup> / <sub>4</sub> NW <sup>1</sup> / <sub>4</sub> Section 25, T41N-R13W	354600	09-03-2000	11-15-2000	Bk. 3622 Pg. 21,22
James Hardie Gypsum, Inc. #136	S <sup>1</sup> / <sub>4</sub> NW <sup>1</sup> / <sub>4</sub> NW <sup>1</sup> / <sub>4</sub> Section 25, T41N-R13W	354601	09-03-2000	11-15-2000	Bk. 3622 Pg. 23,24
James Hardie Gypsum, Inc. #137	N <sup>1</sup> / <sub>4</sub> SW <sup>1</sup> / <sub>4</sub> NW <sup>1</sup> / <sub>4</sub> Section 25, T41N-R13W	354602	09-03-2000	11-15-2000	Bk. 3622 Pg. 25,26
James Hardie Gypsum, Inc. #138	S <sup>1</sup> / <sub>4</sub> SW <sup>1</sup> / <sub>4</sub> NW <sup>1</sup> / <sub>4</sub> Section 25, T41N-R13W	354603	09-03-2000	11-15-2000	Bk. 3622 Pg. 27,28
James Hardie Gypsum, Inc. #139	N <sup>1</sup> / <sub>4</sub> NE <sup>1</sup> / <sub>4</sub> SW <sup>1</sup> / <sub>4</sub> Section 25, T41N-R13W	354604	09-03-2000	11-15-2000	Bk. 3622 Pg. 29,30
James Hardie Gypsum, Inc. #140	S <sup>1</sup> / <sub>4</sub> NE <sup>1</sup> / <sub>4</sub> SW <sup>1</sup> / <sub>4</sub> Section 25, T41N-R13W	354605	09-03-2000	11-15-2000	Bk. 3622 Pg. 31,32
James Hardie Gypsum, Inc. #141	N <sup>1</sup> / <sub>4</sub> SE <sup>1</sup> / <sub>4</sub> SW <sup>1</sup> / <sub>4</sub> Section 25, T41N-R13W	354606	09-03-2000	11-15-2000	Bk. 3622 Pg. 33,34
James Hardie Gypsum, Inc. #142	S <sup>1</sup> / <sub>4</sub> SE <sup>1</sup> / <sub>4</sub> SW <sup>1</sup> / <sub>4</sub> Section 25, T41N-R13W	354607	09-03-2000	11-15-2000	Bk. 3622 Pg. 35,36
James Hardie Gypsum, Inc. #143	N <sup>1</sup> / <sub>4</sub> NE <sup>1</sup> / <sub>4</sub> SW <sup>1</sup> / <sub>4</sub> Section 25, T41N-R13W	354608	09-03-2000	11-15-2000	Bk. 3622 Pg. 37,38
James Hardie Gypsum, Inc. #144	S <sup>1</sup> / <sub>4</sub> NE <sup>1</sup> / <sub>4</sub> SW <sup>1</sup> / <sub>4</sub> Section 25, T41N-R13W	354609	09-03-2000	11-15-2000	Bk. 3622 Pg. 39,40
James Hardie Gypsum, Inc. #145	N <sup>1</sup> / <sub>4</sub> SW <sup>1</sup> / <sub>4</sub> SW <sup>1</sup> / <sub>4</sub> Section 25, T41N-R13W	354610	09-03-2000	11-15-2000	Bk. 3622 Pg. 41,42
James Hardie Gypsum, Inc. #146	S <sup>1</sup> / <sub>4</sub> SW <sup>1</sup> / <sub>4</sub> SW <sup>1</sup> / <sub>4</sub> Section 25, T41N-R13W	354611	09-03-2000	11-15-2000	Bk. 3622 Pg. 43,44
James Hardie Gypsum, Inc. #147	N <sup>1</sup> / <sub>4</sub> NE <sup>1</sup> / <sub>4</sub> SW <sup>1</sup> / <sub>4</sub> Section 20, T41N-R12W	354612	09-02-2000	11-15-2000	Bk. 3622 Pg. 45,46

174540.1

Page 8 of 20

PHOTOGRAPHY

2012 JUL - 6 P 27

RECORDS SECTION

JHG Claims, Exh. A

Claim Name	Lands Affected	BLM AMC No.	Location Date	Recording Date	Book/ Page
James Hardie Gypsum, Inc. #148	S½NE¼SW¼ Section 20, T41N-R12W	354613	09-02-2000	11-15-2000	Bk. 3622 Pg. 47,48
James Hardie Gypsum, Inc. #149	N½SE¼SW¼ Section 20, T41N-R12W	354614	09-02-2000	11-15-2000	Bk. 3622 Pg. 49,50
James Hardie Gypsum, Inc. #150	S½SE¼SW¼ Section 20, T41N-R12W	354615	09-02-2000	11-15-2000	Bk. 3622 Pg. 51,52
James Hardie Gypsum, Inc. #151	N½NW¼SW¼ Section 20, T41N-R12W	354616	09-02-2000	11-15-2000	Bk. 3622 Pg. 53,54
James Hardie Gypsum, Inc. #152	S½NW¼SW¼ Section 20, T41N-R12W	354617	09-02-2000	11-15-2000	Bk. 3622 Pg. 55,56
James Hardie Gypsum, Inc. #153	N½SW¼SW¼ Section 20, T41N-R12W	354618	09-02-2000	11-15-2000	Bk. 3622 Pg. 57,58
James Hardie Gypsum, Inc. #154	S½SW¼SW¼ Section 20, T41N-R12W	354619	09-02-2000	11-15-2000	Bk. 3622 Pg. 59,60
James Hardie Gypsum, Inc. #155	N½NW¼NW¼ Section 29, T41N-R12W	354620	09-03-2000	11-15-2000	Bk. 3622 Pg. 61,62
James Hardie Gypsum, Inc. #156	S½NW¼NW¼ Section 29, T41N-R12W	354621	09-03-2000	11-15-2000	Bk. 3622 Pg. 63,64
James Hardie Gypsum, Inc. #157	N½SW¼NW¼ Section 29, T41N-R12W	354622	09-03-2000	11-15-2000	Bk. 3622 Pg. 65,66
James Hardie Gypsum, Inc. #158	S½SW¼NW¼ Section 29, T41N-R12W	354623	09-03-2000	11-15-2000	Bk. 3622 Pg. 67,68
James Hardie Gypsum, Inc. #159	N½NE¼NE¼ Section 30, T41N-R12W	354624	09-03-2000	11-15-2000	Bk. 3622 Pg. 69,70
James Hardie Gypsum, Inc. #160	S½NE¼NE¼ Section 30, T41N-R12W	354625	09-03-2000	11-15-2000	Bk. 3622 Pg. 71,72
James Hardie Gypsum, Inc. #161	N½SE¼NE¼ Section 30, T41N-R12W	354626	09-03-2000	11-15-2000	Bk. 3622 Pg. 73,74
James Hardie Gypsum, Inc. #162	S½SE¼NE¼ Section 30, T41N-R12W	354627	09-03-2000	11-15-2000	Bk. 3622 Pg. 75,76
James Hardie Gypsum, Inc. #163	N½NW¼NE¼ Section 30, T41N-R12W	354628	09-03-2000	11-15-2000	Bk. 3622 Pg. 77,78
James Hardie Gypsum, Inc. #164	S½NW¼NE¼ Section 30, T41N-R12W	354629	09-03-2000	11-15-2000	Bk. 3622 Pg. 79,80
James Hardie Gypsum, Inc. #165	N½SW¼NE¼ Section 30, T41N-R12W	354630	09-03-2000	11-15-2000	Bk. 3622 Pg. 81,82
James Hardie Gypsum, Inc. #166	S½SW¼NE¼ Section 30, T41N-R12W	354631	09-03-2000	11-15-2000	Bk. 3622 Pg. 83,84

174540.1

Claim Name	Lands Affected	BLM AMC No.	Location Date	Recording Date	Book/ Page
James Hardie Gypsum, Inc. #167	N½NE¼SE¼ Section 30, T41N-R12W	354632	09-03-2000	11-15-2000	Bk. 3622 Pg. 85,86
James Hardie Gypsum, Inc. #168	S½NE¼SE¼ Section 30, T41N-R12W	354633	09-03-2000	11-15-2000	Bk. 3622 Pg. 87,88
James Hardie Gypsum, Inc. #169	N½SE¼SE¼ Section 30, T41N-R12W	354634	09-03-2000	11-15-2000	Bk. 3622 Pg. 89,90
James Hardie Gypsum, Inc. #170	S½SE¼SE¼ Section 30, T41N-R12W	354635	09-03-2000	11-15-2000	Bk. 3622 Pg. 91,92
James Hardie Gypsum, Inc. #171	N½NW¼SE¼ Section 30, T41N-R12W	354636	09-03-2000	11-15-2000	Bk. 3622 Pg. 93,94
James Hardie Gypsum, Inc. #172	S½NW¼SE¼ Section 30, T41N-R12W	354637	09-03-2000	11-15-2000	Bk. 3622 Pg. 95,96
James Hardie Gypsum, Inc. #173	N½SW¼SE¼ Section 30, T41N-R12W	354638	09-03-2000	11-15-2000	Bk. 3622 Pg. 97,98
James Hardie Gypsum, Inc. #174	S½SW¼SE¼ Section 30, T41N-R12W	354639	09-03-2000	11-15-2000	Bk. 3622 Pg. 99,100
James Hardie Gypsum, Inc. #175	N½NE¼NW¼ Section 30, T41N-R12W	354640	09-03-2000	11-15-2000	Bk. 3622 Pg. 101,02
James Hardie Gypsum, Inc. #176	S½NE¼NW¼ Section 30, T41N-R12W	354641	09-03-2000	11-15-2000	Bk. 3622 Pg. 103,04
James Hardie Gypsum, Inc. #177	N½SE¼NW¼ Section 30, T41N-R12W	354642	09-03-2000	11-15-2000	Bk. 3622 Pg. 105,06
James Hardie Gypsum, Inc. #178	S½SE¼NW¼ Section 30, T41N-R12W	354643	09-03-2000	11-15-2000	Bk. 3622 Pg. 107,08
James Hardie Gypsum, Inc. #179	N½NW¼NW¼ Section 31, T41N-R12W	354644	09-05-2000	11-15-2000	Bk. 3622 Pg. 109,10
James Hardie Gypsum, Inc. #180	S½NW¼NW¼ Section 31, T41N-R12W	354645	09-05-2000	11-15-2000	Bk. 3622 Pg. 111,12
James Hardie Gypsum, Inc. #181	N½NE¼SE¼ Section 14, T40N-R13W	354646	09-05-2000	11-15-2000	Bk. 3622 Pg. 113,14
James Hardie Gypsum, Inc. #182	S½NE¼SE¼ Section 14, T40N-R13W	354647	09-05-2000	11-15-2000	Bk. 3622 Pg. 115,16
James Hardie Gypsum, Inc. #183	N½SE¼SE¼ Section 14, T40N-R13W	354648	09-05-2000	11-15-2000	Bk. 3622 Pg. 117,18
James Hardie Gypsum, Inc. #184	S½SE¼SE¼ Section 14, T40N-R13W	354649	09-05-2000	11-15-2000	Bk. 3622 Pg. 119,20
James Hardie Gypsum, Inc. #185	N½NE¼SW¼ Section 13, T40N-R13W	354650	09-05-2000	11-15-2000	Bk. 3622 Pg. 121,22

174540.1

2012 JUL -6 P 1:21  
 PHOENIX, ARIZONA  
 BLM/AZ STATE OFFICE

2012 JUL -6 P 1:21  
 PHOENIX, ARIZONA  
 BLM/AZ STATE OFFICE

Claim Name	Lands Affected	BLM AMC No.	Location Date	Recording Date	Book/ Page
James Hardie Gypsum, Inc. #186	S½NE¼SW¼ Section 13, T40N-R13W	354651	09-05-2000	11-15-2000	Bk. 3622 Pg. 123,24
James Hardie Gypsum, Inc. #187	N¼SE¼SW¼ Section 13, T40N-R13W	354652	09-05-2000	11-15-2000	Bk. 3622 Pg. 125,26
James Hardie Gypsum, Inc. #188	S¼SE¼SW¼ Section 13, T40N-R13W	354653	09-05-2000	11-15-2000	Bk. 3622 Pg. 127,28
James Hardie Gypsum, Inc. #189	S¼SW¼SW¼ Section 13, T40N-R13W	354654	09-05-2000	11-15-2000	Bk. 3622 Pg. 129,30
James Hardie Gypsum, Inc. #190	N¼SW¼SW¼ Section 13, T40N-R13W	354655	09-05-2000	11-15-2000	Bk. 3622 Pg. 131,32
James Hardie Gypsum, Inc. #191	S¼NW¼SW¼ Section 13, T40N-R13W	354656	09-05-2000	11-15-2000	Bk. 3622 Pg. 133,34
James Hardie Gypsum, Inc. #192	N¼NW¼SW¼ Section 13, T40N-R13W	354657	09-05-2000	11-15-2000	Bk. 3622 Pg. 135,36
James Hardie Gypsum, Inc. #193	NE¼NW¼NW¼ NW¼NE¼NW¼ Section 24, T40N-R13W	354658	09-05-2000	11-15-2000	Bk. 3622 Pg. 137,38
James Hardie Gypsum, Inc. #194	SE¼NW¼NW¼ SW¼NE¼NW¼ Section 24, T40N-R13W	354659	09-05-2000	11-15-2000	Bk. 3622 Pg. 139,40
James Hardie Gypsum, Inc. #195	NE¼SW¼NW¼ NW¼SE¼NW¼ Section 24, T40N-R13W	354660	09-05-2000	11-15-2000	Bk. 3622 Pg. 141,42
James Hardie Gypsum, Inc. #196	SW¼SE¼NW¼ SE¼SW¼NW¼ Section 24, T40N-R13W	354661	09-05-2000	11-15-2000	Bk. 3622 Pg. 143,44
James Hardie Gypsum, Inc. #197	SE¼SE¼NE¼ Section 23, T40N-R13W SW¼ SW¼NW¼ Section 24, T40N-R13W	354662	09-05-2000	11-15-2000	Bk. 3622 Pg. 145,46
James Hardie Gypsum, Inc. #198	NE¼SE¼NE¼ Section 23, T40N-R13W NW¼SW¼NW¼ Section 24, T40N-R13W	354663	09-05-2000	11-15-2000	Bk. 3622 Pg. 147,48
James Hardie Gypsum, Inc. #199	SE¼NE¼NE¼ Section 23, T40N-R13W SW¼ NW¼NW¼ Section 24, T40N-R13W	354664	09-05-2000	11-15-2000	Bk. 3622 Pg. 149,50
James Hardie Gypsum, Inc. #200	N¼NE¼NW¼ Section 25, T41N-R12W	354665	09-04-2000	11-15-2000	Bk. 3622 Pg. 151,52

Claim Name	Lands Affected	BLM AMC No.	Location Date	Recording Date	Book/ Page
James Hardie Gypsum, Inc. #201	S¼NE¼NW¼ Section 25, T41N-R12W	354666	09-04-2000	11-15-2000	Bk. 3622 Pg. 153,54
James Hardie Gypsum, Inc. #202	N¼SE¼NW¼ Section 25, T41N-R12W	354667	09-04-2000	11-15-2000	Bk. 3622 Pg. 155,56
James Hardie Gypsum, Inc. #203	S¼SE¼NW¼ Section 25, T41N-R12W	354668	09-04-2000	11-15-2000	Bk. 3622 Pg. 157,58
James Hardie Gypsum, Inc. #204	S¼SW¼NW¼ Section 25, T41N-R12W	354669	09-04-2000	11-15-2000	Bk. 3622 Pg. 159,60
James Hardie Gypsum, Inc. #205	N¼SW¼NW¼ Section 25, T41N-R12W	354670	09-04-2000	11-15-2000	Bk. 3622 Pg. 161,62
James Hardie Gypsum, Inc. #206	S¼NW¼NW¼ Section 25, T41N-R12W	354671	09-04-2000	11-15-2000	Bk. 3622 Pg. 163,64
James Hardie Gypsum, Inc. #207	N¼NW¼NW¼ Section 25, T41N-R12W	354672	09-04-2000	11-15-2000	Bk. 3622 Pg. 165,66
James Hardie Gypsum, Inc. #208	N¼NE¼NE¼ Section 26, T41N-R12W	354673	09-04-2000	11-15-2000	Bk. 3622 Pg. 167,68
James Hardie Gypsum, Inc. #209	S¼NE¼NE¼ Section 26, T41N-R12W	354674	09-04-2000	11-15-2000	Bk. 3622 Pg. 169,70
James Hardie Gypsum, Inc. #210	N¼SE¼NE¼ Section 26, T41N-R12W	354675	09-04-2000	11-15-2000	Bk. 3622 Pg. 171,72
James Hardie Gypsum, Inc. #211	S¼SE¼NE¼ Section 26, T41N-R12W	354676	09-04-2000	11-15-2000	Bk. 3622 Pg. 173,74
James Hardie Gypsum, Inc. #212	S¼SW¼NE¼ Section 26, T41N-R12W	354677	09-04-2000	11-15-2000	Bk. 3622 Pg. 175,76
James Hardie Gypsum, Inc. #213	N¼SW¼NE¼ Section 26, T41N-R12W	354678	09-04-2000	11-15-2000	Bk. 3622 Pg. 177,78
James Hardie Gypsum, Inc. #214	S¼NW¼NE¼ Section 26, T41N-R12W	354679	09-04-2000	11-15-2000	Bk. 3622 Pg. 179,80
James Hardie Gypsum, Inc. #215	N¼NW¼NE¼ Section 26, T41N-R12W	354680	09-04-2000	11-15-2000	Bk. 3622 Pg. 181,82
James Hardie Gypsum, Inc. #216	N¼NE¼SE¼ Section 26, T41N-R12W	354681	09-04-2000	11-15-2000	Bk. 3622 Pg. 183,84
James Hardie Gypsum, Inc. #217	S¼NE¼SE¼ Section 26, T41N-R12W	354682	09-04-2000	11-15-2000	Bk. 3622 Pg. 185,86
James Hardie Gypsum, Inc. #218	N¼SE¼SE¼ Section 26, T41N-R12W	354683	09-04-2000	11-15-2000	Bk. 3622 Pg. 187,88
James Hardie Gypsum, Inc. #219	S¼SE¼SE¼ Section 26, T41N-R12W	354684	09-04-2000	11-15-2000	Bk. 3622 Pg. 189,90

2012 JUL -6 P 1: 21  
 BLM REC'D BY STATE OFFICE  
 HONOLULU, HAWAII

2012 JUL -6 P 1: 21  
 BLM REC'D BY STATE OFFICE  
 HONOLULU, HAWAII



Claim Name	Lands Affected	BLM AMC No.	Location Date	Recording Date	Book/ Page
James Hardie Gypsum, Inc. #220	S $\frac{1}{4}$ SW $\frac{1}{4}$ SE $\frac{1}{4}$ Section 26, T41N-R12W	354685	09-04-2000	11-15-2000	Bk. 3622 Pg. 191,92
James Hardie Gypsum, Inc. #221	N $\frac{1}{4}$ SW $\frac{1}{4}$ SE $\frac{1}{4}$ Section 26, T41N-R12W	354686	09-04-2000	11-15-2000	Bk. 3622 Pg. 193,94
James Hardie Gypsum, Inc. #222	S $\frac{1}{2}$ NW $\frac{1}{4}$ SE $\frac{1}{4}$ Section 26, T41N-R12W	354687	09-04-2000	11-15-2000	Bk. 3622 Pg. 195,96
James Hardie Gypsum, Inc. #223	N $\frac{1}{2}$ NW $\frac{1}{4}$ SE $\frac{1}{4}$ Section 26, T41N-R12W	354688	09-04-2000	11-15-2000	Bk. 3622 Pg. 197,98
James Hardie Gypsum, Inc. #224	N $\frac{1}{4}$ NE $\frac{1}{4}$ NW $\frac{1}{4}$ Section 2, T40N-R12W	354689	09-04-2000	11-15-2000	Bk. 3622 Pg. 199,200
James Hardie Gypsum, Inc. #225	S $\frac{1}{2}$ NE $\frac{1}{4}$ NW $\frac{1}{4}$ Section 2, T40N-R12W	354690	09-04-2000	11-15-2000	Bk. 3622 Pg. 201,02
James Hardie Gypsum, Inc. #226	N $\frac{1}{2}$ SE $\frac{1}{4}$ NW $\frac{1}{4}$ Section 2, T40N-R12W	354691	09-04-2000	11-15-2000	Bk. 3622 Pg. 203,04
James Hardie Gypsum, Inc. #227	S $\frac{1}{4}$ SE $\frac{1}{4}$ NW $\frac{1}{4}$ Section 2, T40N-R12W	354692	09-04-2000	11-15-2000	Bk. 3622 Pg. 205,06
James Hardie Gypsum, Inc. #228	S $\frac{1}{2}$ SW $\frac{1}{4}$ NW $\frac{1}{4}$ Section 2, T40N-R12W	354693	09-04-2000	11-15-2000	Bk. 3622 Pg. 207,08
James Hardie Gypsum, Inc. #229	N $\frac{1}{2}$ SW $\frac{1}{4}$ NW $\frac{1}{4}$ Section 2, T40N-R12W	354694	09-04-2000	11-15-2000	Bk. 3622 Pg. 209,10
James Hardie Gypsum, Inc. #230	S $\frac{1}{2}$ NW $\frac{1}{4}$ NW $\frac{1}{4}$ Section 2, T40N-R12W	354695	09-04-2000	11-15-2000	Bk. 3622 Pg. 211,12
James Hardie Gypsum, Inc. #231	N $\frac{1}{2}$ NW $\frac{1}{4}$ NW $\frac{1}{4}$ Section 2, T40N-R12W	354696	09-04-2000	11-15-2000	Bk. 3622 Pg. 213,14
James Hardie Gypsum, Inc. #232	N $\frac{1}{4}$ NE $\frac{1}{4}$ SW $\frac{1}{4}$ Section 2, T40N-R12W	354697	09-04-2000	11-15-2000	Bk. 3622 Pg. 215,16
James Hardie Gypsum, Inc. #233	S $\frac{1}{2}$ NE $\frac{1}{4}$ SW $\frac{1}{4}$ Section 2, T40N-R12W	354698	09-04-2000	11-15-2000	Bk. 3622 Pg. 217,18
James Hardie Gypsum, Inc. #234	N $\frac{1}{4}$ SE $\frac{1}{4}$ SW $\frac{1}{4}$ Section 2, T40N-R12W	354699	09-04-2000	11-15-2000	Bk. 3622 Pg. 219,20
James Hardie Gypsum, Inc. #235	S $\frac{1}{2}$ SE $\frac{1}{4}$ SW $\frac{1}{4}$ Section 2, T40N-R12W	354700	09-04-2000	11-15-2000	Bk. 3622 Pg. 221,22
James Hardie Gypsum, Inc. #236	S $\frac{1}{4}$ SW $\frac{1}{4}$ SW $\frac{1}{4}$ Section 2, T40N-R12W	354701	09-04-2000	11-15-2000	Bk. 3622 Pg. 223,24
James Hardie Gypsum, Inc. #237	N $\frac{1}{2}$ SW $\frac{1}{4}$ SW $\frac{1}{4}$ Section 2, T40N-R12W	354702	09-04-2000	11-15-2000	Bk. 3622 Pg. 225,26
James Hardie Gypsum, Inc. #238	S $\frac{1}{2}$ NW $\frac{1}{4}$ SW $\frac{1}{4}$ Section 2, T40N-R12W	354703	09-04-2000	11-15-2000	Bk. 3622 Pg. 227,28

174540.1

Page 13 of 20

JHG Claims, Exh. A

Claim Name	Lands Affected	BLM AMC No.	Location Date	Recording Date	Book/ Page
James Hardie Gypsum, Inc. #239	N $\frac{1}{2}$ NW $\frac{1}{4}$ SW $\frac{1}{4}$ Section 2, T40N-R12W	354704	09-04-2000	11-15-2000	Bk. 3622 Pg. 229,30
James Hardie Gypsum, Inc. #240	N $\frac{1}{2}$ NE $\frac{1}{4}$ SE $\frac{1}{4}$ Section 3, T40N-R12W	354705	09-04-2000	11-15-2000	Bk. 3622 Pg. 231,32
James Hardie Gypsum, Inc. #241	S $\frac{1}{2}$ NE $\frac{1}{4}$ SE $\frac{1}{4}$ Section 3, T40N-R12W	354706	09-04-2000	11-15-2000	Bk. 3622 Pg. 233,34
James Hardie Gypsum, Inc. #242	N $\frac{1}{4}$ SE $\frac{1}{4}$ SE $\frac{1}{4}$ Section 3, T40N-R12W	354707	09-04-2000	11-15-2000	Bk. 3622 Pg. 235,36
James Hardie Gypsum, Inc. #243	S $\frac{1}{2}$ SE $\frac{1}{4}$ SE $\frac{1}{4}$ Section 3, T40N-R12W	354708	09-04-2000	11-15-2000	Bk. 3622 Pg. 237,38
James Hardie Gypsum, Inc. #244	S $\frac{1}{4}$ SW $\frac{1}{4}$ SE $\frac{1}{4}$ Section 3, T40N-R12W	354709	09-04-2000	11-15-2000	Bk. 3622 Pg. 239,40
James Hardie Gypsum, Inc. #245	N $\frac{1}{2}$ SW $\frac{1}{4}$ SE $\frac{1}{4}$ Section 3, T40N-R12W	354710	09-04-2000	11-15-2000	Bk. 3622 Pg. 241,42
James Hardie Gypsum, Inc. #246	S $\frac{1}{2}$ NW $\frac{1}{4}$ SE $\frac{1}{4}$ Section 3, T40N-R12W	354711	09-04-2000	11-15-2000	Bk. 3622 Pg. 243,44
James Hardie Gypsum, Inc. #247	N $\frac{1}{2}$ NW $\frac{1}{4}$ SE $\frac{1}{4}$ Section 3, T40N-R12W	354712	09-04-2000	11-15-2000	Bk. 3622 Pg. 245,46
James Hardie Gypsum, Inc. #248	N $\frac{1}{2}$ NE $\frac{1}{4}$ NE $\frac{1}{4}$ Section 3, T40N-R12W	354713	09-04-2000	11-15-2000	Bk. 3622 Pg. 247,48
James Hardie Gypsum, Inc. #249	S $\frac{1}{2}$ NE $\frac{1}{4}$ NE $\frac{1}{4}$ Section 3, T40N-R12W	354714	09-04-2000	11-15-2000	Bk. 3622 Pg. 249,50
James Hardie Gypsum, Inc. #250	N $\frac{1}{4}$ SE $\frac{1}{4}$ NE $\frac{1}{4}$ Section 3, T40N-R12W	354715	09-04-2000	11-15-2000	Bk. 3622 Pg. 251,52
James Hardie Gypsum, Inc. #251	S $\frac{1}{2}$ SE $\frac{1}{4}$ NE $\frac{1}{4}$ Section 3, T40N-R12W	354716	09-04-2000	11-15-2000	Bk. 3622 Pg. 253,54
James Hardie Gypsum, Inc. #252	S $\frac{1}{2}$ SW $\frac{1}{4}$ NE $\frac{1}{4}$ Section 3, T40N-R12W	354717	09-04-2000	11-15-2000	Bk. 3622 Pg. 255,56
James Hardie Gypsum, Inc. #253	N $\frac{1}{4}$ SW $\frac{1}{4}$ NE $\frac{1}{4}$ Section 3, T40N-R12W	354718	09-04-2000	11-15-2000	Bk. 3622 Pg. 257,58
James Hardie Gypsum, Inc. #254	S $\frac{1}{2}$ NW $\frac{1}{4}$ NE $\frac{1}{4}$ Section 3, T40N-R12W	354719	09-04-2000	11-15-2000	Bk. 3622 Pg. 259,60
James Hardie Gypsum, Inc. #255	N $\frac{1}{2}$ NW $\frac{1}{4}$ NE $\frac{1}{4}$ Section 3, T40N-R12W	354720	09-04-2000	11-15-2000	Bk. 3622 Pg. 261,62
James Hardie Gypsum, Inc. #256	N $\frac{1}{2}$ NE $\frac{1}{4}$ NW $\frac{1}{4}$ Section 11, T40N-R12W	354721	09-04-2000	11-15-2000	Bk. 3622 Pg. 263,64
James Hardie Gypsum, Inc. #257	S $\frac{1}{2}$ NE $\frac{1}{4}$ NW $\frac{1}{4}$ Section 11, T40N-R12W	354722	09-04-2000	11-15-2000	Bk. 3622 Pg. 265,66

174540.1

Page 14 of 20

JHG Claims, Exh. A

2012 JUL - 6 P 1:27  
 PHOENIX ARIZONA  
 RECEIVED  
 BLM AZ STATE OFFICE

2012 JUL - 6 P 1:28  
 PHOENIX ARIZONA

Claim Name	Lands Affected	BLM AMC No.	Location Date	Recording Date	Book/ Page
James Hardie Gypsum, Inc. #258	N $\frac{1}{4}$ SE $\frac{1}{4}$ NW $\frac{1}{4}$ Section 11, T40N-R12W	354723	09-04-2000	11-15-2000	Bk. 3622 Pg. 267,68
James Hardie Gypsum, Inc. #259	S $\frac{1}{4}$ SE $\frac{1}{4}$ NW $\frac{1}{4}$ Section 11, T40N-R12W	354724	09-04-2000	11-15-2000	Bk. 3622 Pg. 269,70
James Hardie Gypsum, Inc. #260	S $\frac{1}{4}$ SW $\frac{1}{4}$ NW $\frac{1}{4}$ Section 11, T40N-R12W	354725	09-04-2000	11-15-2000	Bk. 3622 Pg. 271,72
James Hardie Gypsum, Inc. #261	N $\frac{1}{4}$ SW $\frac{1}{4}$ NW $\frac{1}{4}$ Section 11 T40N R12W	354726	09-04-2000	11-15-2000	Bk. 3622 Pg. 273,74
James Hardie Gypsum, Inc. #262	S $\frac{1}{4}$ NW $\frac{1}{4}$ NW $\frac{1}{4}$ Section 11, T40N-R12W	354727	09-04-2000	11-15-2000	Bk. 3622 Pg. 275,76
James Hardie Gypsum, Inc. #263	N $\frac{1}{4}$ NW $\frac{1}{4}$ NW $\frac{1}{4}$ Section 11, T40N-R12W	354728	09-04-2000	11-15-2000	Bk. 3622 Pg. 277,78
James Hardie Gypsum, Inc. #264	N $\frac{1}{4}$ NE $\frac{1}{4}$ SW $\frac{1}{4}$ Section 11, T40N-R12W	354729	09-04-2000	11-15-2000	Bk. 3622 Pg. 279,80
James Hardie Gypsum, Inc. #265	S $\frac{1}{4}$ NE $\frac{1}{4}$ SW $\frac{1}{4}$ Section 11, T40N-R12W	354730	09-04-2000	11-15-2000	Bk. 3622 Pg. 281,82
James Hardie Gypsum, Inc. #266	N $\frac{1}{4}$ SE $\frac{1}{4}$ SW $\frac{1}{4}$ Section 11, T40N-R12W	354731	09-04-2000	11-15-2000	Bk. 3622 Pg. 283,84
James Hardie Gypsum, Inc. #267	S $\frac{1}{4}$ SE $\frac{1}{4}$ SW $\frac{1}{4}$ Section 11, T40N-R12W	354732	09-04-2000	11-15-2000	Bk. 3622 Pg. 285,86
James Hardie Gypsum, Inc. #268	S $\frac{1}{4}$ SW $\frac{1}{4}$ SW $\frac{1}{4}$ Section 11, T40N-R12W	354733	09-04-2000	11-15-2000	Bk. 3622 Pg. 287,88
James Hardie Gypsum, Inc. #269	N $\frac{1}{4}$ SW $\frac{1}{4}$ SW $\frac{1}{4}$ Section 11, T40N-R12W	354734	09-04-2000	11-15-2000	Bk. 3622 Pg. 289,90
James Hardie Gypsum, Inc. #270	S $\frac{1}{4}$ NW $\frac{1}{4}$ SW $\frac{1}{4}$ Section 11, T40N-R12W	354735	09-04-2000	11-15-2000	Bk. 3622 Pg. 291,92
James Hardie Gypsum, Inc. #271	N $\frac{1}{4}$ NW $\frac{1}{4}$ SW $\frac{1}{4}$ Section 11, T40N-R12W	354736	09-04-2000	11-15-2000	Bk. 3622 Pg. 293,94
James Hardie Gypsum, Inc. #272	N $\frac{1}{4}$ NE $\frac{1}{4}$ SE $\frac{1}{4}$ Section 10, T40N-R12W	354737	09-04-2000	11-15-2000	Bk. 3622 Pg. 295,96
James Hardie Gypsum, Inc. #273	S $\frac{1}{4}$ NE $\frac{1}{4}$ SE $\frac{1}{4}$ Section 10, T40N-R12W	354738	09-04-2000	11-15-2000	Bk. 3622 Pg. 297,98
James Hardie Gypsum, Inc. #274	N $\frac{1}{4}$ SE $\frac{1}{4}$ SE $\frac{1}{4}$ Section 10, T40N-R12W	354739	09-04-2000	11-15-2000	Bk. 3622 Pg. 299,300
James Hardie Gypsum, Inc. #275	S $\frac{1}{4}$ SE $\frac{1}{4}$ SE $\frac{1}{4}$ Section 10, T40N-R12W	354740	09-04-2000	11-15-2000	Bk. 3622 Pg. 301,02
James Hardie Gypsum, Inc. #276	S $\frac{1}{4}$ SW $\frac{1}{4}$ SE $\frac{1}{4}$ Section 10, T40N-R12W	354741	09-04-2000	11-15-2000	Bk. 3622 Pg. 303,04

174540.1

Claim Name	Lands Affected	BLM AMC No.	Location Date	Recording Date	Book/ Page
James Hardie Gypsum, Inc. #277	N $\frac{1}{4}$ SW $\frac{1}{4}$ SE $\frac{1}{4}$ Section 10, T40N-R12W	354742	09-04-2000	11-15-2000	Bk. 3622 Pg. 305,06
James Hardie Gypsum, Inc. #278	S $\frac{1}{4}$ NW $\frac{1}{4}$ SE $\frac{1}{4}$ Section 10, T40N-R12W	354743	09-04-2000	11-15-2000	Bk. 3622 Pg. 307,08
James Hardie Gypsum, Inc. #279	N $\frac{1}{4}$ NW $\frac{1}{4}$ SE $\frac{1}{4}$ Section 10, T40N-R12W	354744	09-04-2000	11-15-2000	Bk. 3622 Pg. 309,10
James Hardie Gypsum, Inc. #280	N $\frac{1}{4}$ NE $\frac{1}{4}$ NE $\frac{1}{4}$ Section 10, T40N-R12W	354745	09-04-2000	11-15-2000	Bk. 3622 Pg. 311,12
James Hardie Gypsum, Inc. #281	S $\frac{1}{4}$ NE $\frac{1}{4}$ NE $\frac{1}{4}$ Section 10, T40N-R12W	354746	09-04-2000	11-15-2000	Bk. 3622 Pg. 313,14
James Hardie Gypsum, Inc. #282	N $\frac{1}{4}$ SE $\frac{1}{4}$ NE $\frac{1}{4}$ Section 10, T40N-R12W	354747	09-04-2000	11-15-2000	Bk. 3622 Pg. 315,16
James Hardie Gypsum, Inc. #283	S $\frac{1}{4}$ SE $\frac{1}{4}$ NE $\frac{1}{4}$ Section 10, T40N-R12W	354748	09-04-2000	11-15-2000	Bk. 3622 Pg. 317,18
James Hardie Gypsum, Inc. #284	S $\frac{1}{4}$ SW $\frac{1}{4}$ NE $\frac{1}{4}$ Section 10, T40N-R12W	354749	09-04-2000	11-15-2000	Bk. 3622 Pg. 319,20
James Hardie Gypsum, Inc. #285	N $\frac{1}{4}$ SW $\frac{1}{4}$ NE $\frac{1}{4}$ Section 10, T40N-R12W	354750	09-04-2000	11-15-2000	Bk. 3622 Pg. 321,22
James Hardie Gypsum, Inc. #286	S $\frac{1}{4}$ NW $\frac{1}{4}$ NE $\frac{1}{4}$ Section 10, T40N-R12W	354751	09-04-2000	11-15-2000	Bk. 3622 Pg. 323,24
James Hardie Gypsum, Inc. #287	N $\frac{1}{4}$ NW $\frac{1}{4}$ NE $\frac{1}{4}$ Section 10, T40N-R12W	354752	09-04-2000	11-15-2000	Bk. 3622 Pg. 325,26
James Hardie Gypsum, Inc. #288	N $\frac{1}{4}$ NE $\frac{1}{4}$ NW $\frac{1}{4}$ Section 14, T40N-R12W	354753	09-04-2000	11-15-2000	Bk. 3622 Pg. 327,28
James Hardie Gypsum, Inc. #289	S $\frac{1}{4}$ NE $\frac{1}{4}$ NW $\frac{1}{4}$ Section 14, T40N-R12W	354754	09-04-2000	11-15-2000	Bk. 3622 Pg. 329,30
James Hardie Gypsum, Inc. #290	N $\frac{1}{4}$ SE $\frac{1}{4}$ NW $\frac{1}{4}$ Section 14, T40N-R12W	354755	09-04-2000	11-15-2000	Bk. 3622 Pg. 331,32
James Hardie Gypsum, Inc. #291	S $\frac{1}{4}$ SE $\frac{1}{4}$ NW $\frac{1}{4}$ Section 14, T40N-R12W	354756	09-04-2000	11-15-2000	Bk. 3622 Pg. 333,34
James Hardie Gypsum, Inc. #292	S $\frac{1}{4}$ SW $\frac{1}{4}$ NW $\frac{1}{4}$ Section 14, T40N-R12W	354757	09-04-2000	11-15-2000	Bk. 3622 Pg. 335,36
James Hardie Gypsum, Inc. #293	N $\frac{1}{4}$ SW $\frac{1}{4}$ NW $\frac{1}{4}$ Section 14, T40N-R12W	354758	09-04-2000	11-15-2000	Bk. 3622 Pg. 337,38
James Hardie Gypsum, Inc. #294	S $\frac{1}{4}$ NW $\frac{1}{4}$ NW $\frac{1}{4}$ Section 14, T40N-R12W	354759	09-04-2000	11-15-2000	Bk. 3622 Pg. 339,40
James Hardie Gypsum, Inc. #295	N $\frac{1}{4}$ NW $\frac{1}{4}$ NW $\frac{1}{4}$ Section 14, T40N-R12W	354760	09-04-2000	11-15-2000	Bk. 3622 Pg. 341,42

174540.1

2012 JUL -6 P 1:28  
 PHOENIX ARIZONA  
 BLM AZ STATE OFFICE

Claim Name	Lands Affected	BLM AMC No.	Location Date	Recording Date	Book/ Page
James Hardie Gypsum, Inc. #296	N $\frac{1}{2}$ NE $\frac{1}{4}$ NE $\frac{1}{4}$ Section 15, T40N-R12W	354761	09-04-2000	11-15-2000	Bk. 3622
James Hardie Gypsum, Inc. #297	S $\frac{1}{2}$ NE $\frac{1}{4}$ NE $\frac{1}{4}$ Section 15, T40N-R12W	354762	09-04-2000	11-15-2000	Pg. 343,44 Bk. 3622
James Hardie Gypsum, Inc. #298	N $\frac{1}{2}$ SE $\frac{1}{4}$ NE $\frac{1}{4}$ Section 15, T40N-R12W	354763	09-04-2000	11-15-2000	Pg. 345,46 Bk. 3622
James Hardie Gypsum, Inc. #299	S $\frac{1}{2}$ SE $\frac{1}{4}$ NE $\frac{1}{4}$ Section 15, T40N-R12W	354764	09-04-2000	11-15-2000	Pg. 347,48 Bk. 3622
James Hardie Gypsum, Inc. #300	S $\frac{1}{2}$ SW $\frac{1}{4}$ NE $\frac{1}{4}$ Section 15, T40N-R12W	354765	09-04-2000	11-15-2000	Pg. 349,50 Bk. 3622
James Hardie Gypsum, Inc. #301	N $\frac{1}{2}$ SW $\frac{1}{4}$ NE $\frac{1}{4}$ Section 15, T40N-R12W	354766	09-04-2000	11-15-2000	Pg. 351,52 Bk. 3622
James Hardie Gypsum, Inc. #302	S $\frac{1}{2}$ NW $\frac{1}{4}$ NE $\frac{1}{4}$ Section 15, T40N-R12W	354767	09-04-2000	11-15-2000	Pg. 353,54 Bk. 3622
James Hardie Gypsum, Inc. #303	N $\frac{1}{2}$ NW $\frac{1}{4}$ NE $\frac{1}{4}$ Section 15, T40N-R12W	354768	09-04-2000	11-15-2000	Pg. 355,56 Bk. 3622
James Hardie Gypsum, Inc. #304	N $\frac{1}{2}$ NE $\frac{1}{4}$ SE $\frac{1}{4}$ Section 15, T40N-R12W	354769	09-04-2000	11-15-2000	Pg. 357,58 Bk. 3622
James Hardie Gypsum, Inc. #305	S $\frac{1}{2}$ NE $\frac{1}{4}$ SE $\frac{1}{4}$ Section 15, T40N-R12W	354770	09-04-2000	11-15-2000	Pg. 359,60 Bk. 3622
James Hardie Gypsum, Inc. #306	N $\frac{1}{2}$ SE $\frac{1}{4}$ SE $\frac{1}{4}$ Section 15, T40N-R12W	354771	09-04-2000	11-15-2000	Pg. 361,62 Bk. 3622
James Hardie Gypsum, Inc. #307	S $\frac{1}{2}$ SE $\frac{1}{4}$ SE $\frac{1}{4}$ Section 15, T40N-R12W	354772	09-04-2000	11-15-2000	Pg. 363,64 Bk. 3622
James Hardie Gypsum, Inc. #308	S $\frac{1}{2}$ SW $\frac{1}{4}$ SE $\frac{1}{4}$ Section 15, T40N-R12W	354773	09-04-2000	11-15-2000	Pg. 365,66 Bk. 3622
James Hardie Gypsum, Inc. #309	N $\frac{1}{2}$ SW $\frac{1}{4}$ SE $\frac{1}{4}$ Section 15, T40N-R12W	354774	09-04-2000	11-15-2000	Pg. 367,68 Bk. 3622
James Hardie Gypsum, Inc. #310	S $\frac{1}{2}$ NW $\frac{1}{4}$ SE $\frac{1}{4}$ Section 15, T40N-R12W	354775	09-04-2000	11-15-2000	Pg. 369,70 Bk. 3622
James Hardie Gypsum, Inc. #311	N $\frac{1}{2}$ NW $\frac{1}{4}$ SE $\frac{1}{4}$ Section 15, T40N-R12W	354776	09-04-2000	11-15-2000	Pg. 371,72 Bk. 3622
James Hardie Gypsum, Inc. #312	N $\frac{1}{2}$ NE $\frac{1}{4}$ NW $\frac{1}{4}$ Section 22, T40N-R12W	354777	09-04-2000	11-15-2000	Pg. 373,74 Bk. 3622
James Hardie Gypsum, Inc. #313	S $\frac{1}{2}$ NE $\frac{1}{4}$ NW $\frac{1}{4}$ Section 22, T40N-R12W	354778	09-04-2000	11-15-2000	Pg. 375,76 Bk. 3622
James Hardie Gypsum, Inc. #314	N $\frac{1}{2}$ SE $\frac{1}{4}$ NW $\frac{1}{4}$ Section 22, T40N-R12W	354779	09-04-2000	11-15-2000	Pg. 377,78 Bk. 3622

174540.1

Claim Name	Lands Affected	BLM AMC No.	Location Date	Recording Date	Book/ Page
James Hardie Gypsum, Inc. #315	S $\frac{1}{2}$ SE $\frac{1}{4}$ NW $\frac{1}{4}$ Section 22, T40N-R12W	354780	09-04-2000	11-15-2000	Bk. 3622
James Hardie Gypsum, Inc. #316	S $\frac{1}{2}$ SW $\frac{1}{4}$ NW $\frac{1}{4}$ Section 22, T40N-R12W	354781	09-04-2000	11-15-2000	Pg. 381,82 Bk. 3622
James Hardie Gypsum, Inc. #317	N $\frac{1}{2}$ SW $\frac{1}{4}$ NW $\frac{1}{4}$ Section 22, T40N-R12W	354782	09-04-2000	11-15-2000	Pg. 383,84 Bk. 3622
James Hardie Gypsum, Inc. #318	S $\frac{1}{2}$ NW $\frac{1}{4}$ NW $\frac{1}{4}$ Section 22, T40N-R12W	354783	09-04-2000	11-15-2000	Pg. 385,86 Bk. 3622
James Hardie Gypsum, Inc. #319	N $\frac{1}{2}$ NW $\frac{1}{4}$ NW $\frac{1}{4}$ Section 22, T40N-R12W	354784	09-04-2000	11-15-2000	Pg. 387,88 Bk. 3622
James Hardie Gypsum, Inc. #320	NE $\frac{1}{4}$ NE $\frac{1}{4}$ NE $\frac{1}{4}$ Section 23, T40N-R13W NW $\frac{1}{4}$ NW $\frac{1}{4}$ NW $\frac{1}{4}$ Section 24, T40N-R13W	354785	09-05-2000	11-15-2000	Pg. 389,90 Bk. 3622
James Hardie Gypsum, Inc. #321	S $\frac{1}{2}$ NW $\frac{1}{4}$ SW $\frac{1}{4}$ Section 24, T40N-R13W	354786	09-05-2000	11-15-2000	Pg. 391,92 Bk. 3622
James Hardie Gypsum, Inc. #322	N $\frac{1}{2}$ NW $\frac{1}{4}$ SW $\frac{1}{4}$ Section 24, T40N-R13W	354787	09-05-2000	11-15-2000	Pg. 393,94 Bk. 3622
James Hardie Gypsum, Inc. #327 (AMENDED 06-25-2001)	SW $\frac{1}{4}$ SW $\frac{1}{4}$ SE $\frac{1}{4}$ SE $\frac{1}{4}$ SE $\frac{1}{4}$ SW $\frac{1}{4}$ Section 2, T40N-R13W	354788	09-05-2000	11-15-2000	Pg. 395,96 Bk. 3622 Pg. 397,98
James Hardie Gypsum, Inc. #328 (AMENDED 06-25-2001)	NW $\frac{1}{4}$ SW $\frac{1}{4}$ SE $\frac{1}{4}$ NE $\frac{1}{4}$ SE $\frac{1}{4}$ SW $\frac{1}{4}$ Section 2, T40N-R13W	354789	09-05-2000	11-15-2000	Bk. 3622 Pg. 399,400
James Hardie Gypsum, Inc. #329 (AMENDED 06-25-2001)	NW $\frac{1}{4}$ NW $\frac{1}{4}$ SE $\frac{1}{4}$ NE $\frac{1}{4}$ NE $\frac{1}{4}$ SW $\frac{1}{4}$ Section 2, T40N-R13W	354790	09-05-2000	11-15-2000	Bk. 3622 Pg. 401,02
James Hardie Gypsum, Inc. #330	SE $\frac{1}{4}$ SE $\frac{1}{4}$ NW $\frac{1}{4}$ SW $\frac{1}{4}$ SW $\frac{1}{4}$ NE $\frac{1}{4}$ Section 2, T40N-R13W	354791	09-05-2000	11-15-2000	Bk. 3622 Pg. 403,04

174540.1

2012 JUL -6 P 1:28

RECEIVED BLM ARIZONA STATE OFFICE

2012 JUL -6 P 1:28

RECEIVED BLM ARIZONA STATE OFFICE

Claim Name	Lands Affected	BLM AMC No.	Location Date	Recording Date	Book/ Page
James Hardie Gypsum, Inc. #335 (AMENDED 12-21-2001)	SE $\frac{1}{4}$ SE $\frac{1}{4}$ NW $\frac{1}{4}$ SW $\frac{1}{4}$ SW $\frac{1}{4}$ NE $\frac{1}{4}$ Section 11, T40N-R13W	354792	09-05-2000	11-15-2000	Bk. 3622 Pg. 405,06
James Hardie Gypsum, Inc. #336	NE $\frac{1}{4}$ SE $\frac{1}{4}$ NW $\frac{1}{4}$ NW $\frac{1}{4}$ SW $\frac{1}{4}$ NE $\frac{1}{4}$ Section 11, T40N-R13W	354793	09-05-2000	11-15-2000	Bk. 3622 Pg. 407,08
James Hardie Gypsum, Inc. #337	SE $\frac{1}{4}$ NE $\frac{1}{4}$ NW $\frac{1}{4}$ SW $\frac{1}{4}$ NW $\frac{1}{4}$ NE $\frac{1}{4}$ Section 11, T40N-R13W	354794	09-05-2000	11-15-2000	Bk. 3622 Pg. 409,10
James Hardie Gypsum, Inc. #338	NE $\frac{1}{4}$ NE $\frac{1}{4}$ NW $\frac{1}{4}$ NW $\frac{1}{4}$ NW $\frac{1}{4}$ NE $\frac{1}{4}$ Section 11, T40N-R13W	354795	09-05-2000	11-15-2000	Bk. 3622 Pg. 411,12
James Hardie Gypsum, Inc. #339	SW $\frac{1}{4}$ SE $\frac{1}{4}$ SE $\frac{1}{4}$ SE $\frac{1}{4}$ SW $\frac{1}{4}$ SE $\frac{1}{4}$ Section 3, T40N-R13W	354796	09-05-2000	11-15-2000	Bk. 3622 Pg. 413,14
James Hardie Gypsum, Inc. #340	NW $\frac{1}{4}$ SE $\frac{1}{4}$ SE $\frac{1}{4}$ NE $\frac{1}{4}$ SW $\frac{1}{4}$ SE $\frac{1}{4}$ Section 3, T40N-R13W	354797	09-05-2000	11-15-2000	Bk. 3622 Pg. 415,16
James Hardie Gypsum, Inc. #341	SE $\frac{1}{4}$ NW $\frac{1}{4}$ SE $\frac{1}{4}$ SW $\frac{1}{4}$ NE $\frac{1}{4}$ SE $\frac{1}{4}$ Section 3, T40N R13W	354798	09-05-2000	11-15-2000	Bk. 3622 Pg. 417,18
James Hardie Gypsum, Inc. #342	SE $\frac{1}{4}$ SW $\frac{1}{4}$ NE $\frac{1}{4}$ SW $\frac{1}{4}$ SE $\frac{1}{4}$ NE $\frac{1}{4}$ Section 3, T40N-R13W	354799	09-05-2000	11-15-2000	Bk. 3622 Pg. 419,20
James Hardie Gypsum, Inc. #343	NW $\frac{1}{4}$ SE $\frac{1}{4}$ NW $\frac{1}{4}$ NE $\frac{1}{4}$ SW $\frac{1}{4}$ NW $\frac{1}{4}$ Section 35, T41N-R13W	354800	09-05-2000	11-15-2000	Bk. 3622 Pg. 421,22
James Hardie Gypsum, Inc. #344	SE $\frac{1}{4}$ SW $\frac{1}{4}$ NW $\frac{1}{4}$ SW $\frac{1}{4}$ SE $\frac{1}{4}$ NW $\frac{1}{4}$ Section 35, T41N-R13W	354801	09-05-2000	11-15-2000	Bk. 3622 Pg. 423,24
James Hardie Gypsum, Inc. #345	NE $\frac{1}{4}$ NW $\frac{1}{4}$ SW $\frac{1}{4}$ NW $\frac{1}{4}$ NE $\frac{1}{4}$ SW $\frac{1}{4}$ Section 35, T41N-R13W	354802	09-05-2000	11-15-2000	Bk. 3622 Pg. 425,26

Lands Affected (Parts of):

Township 40 North, Range 12 West, G&SRM

Sections 2, 3, 10, 11, 14, 15, and 22

Township 41 North, Range 12 West, G&SRM

Sections 7, 8, 18, 19, 20, 25, 26, 29, 30, and 31

Township 41 North, Range 13 West, G&SRM

Sections 13, 24, 25, 31, and 35

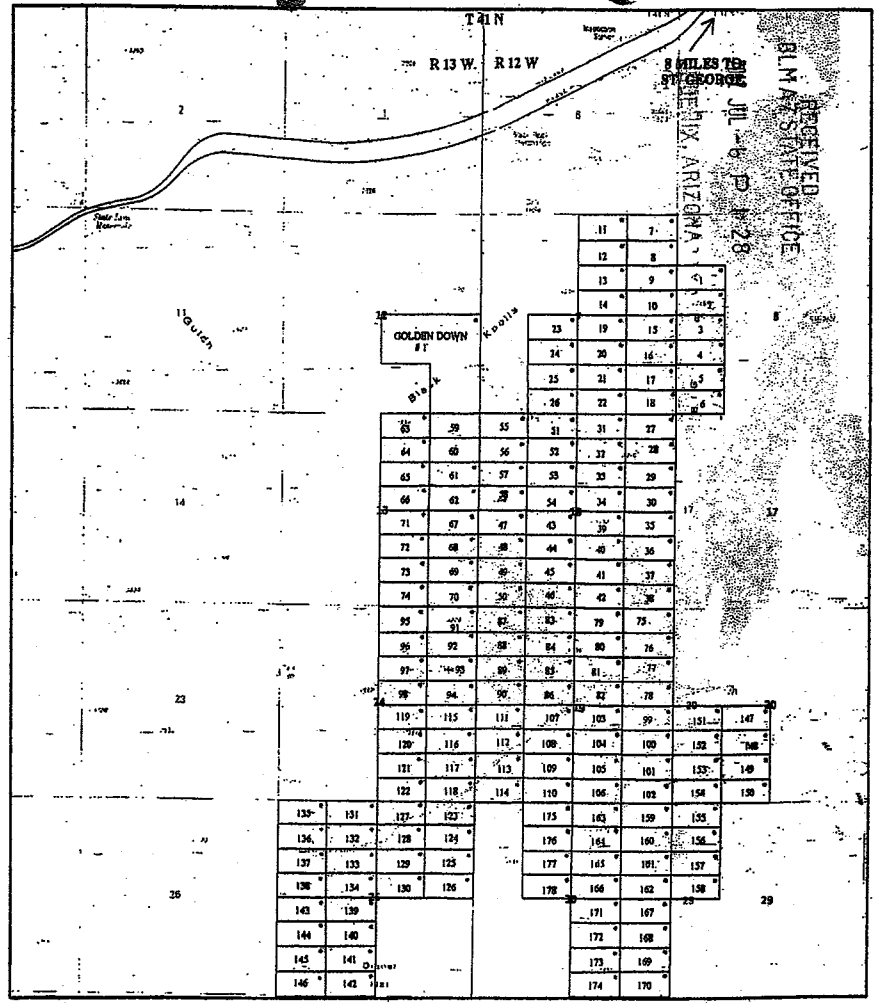
Township 40 North, Range 13 West, G&SRM

Sections 2, 3, 11, 13, 14, 23, 24

RECEIVED  
BLM AZ STATE OFFICE  
2012 JUL -6 P 1:28  
PHOENIX, ARIZONA

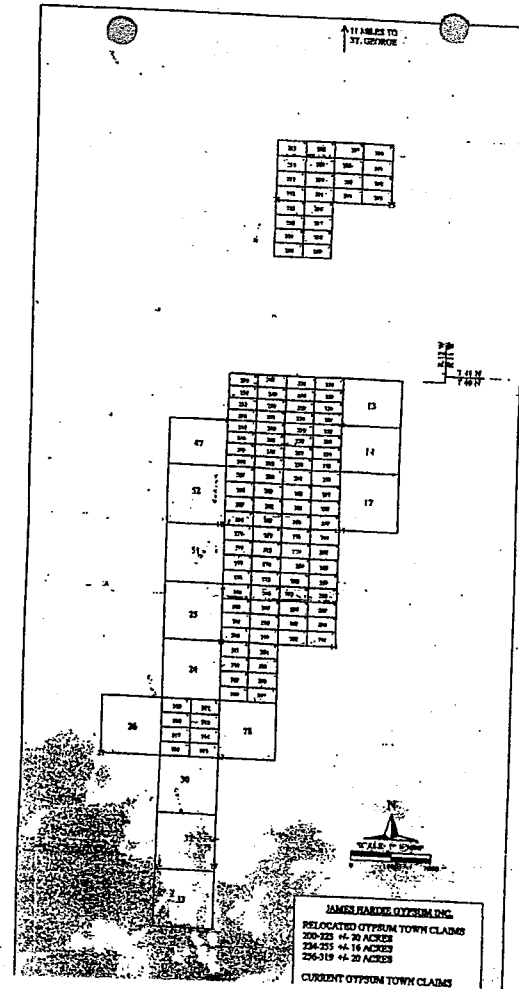
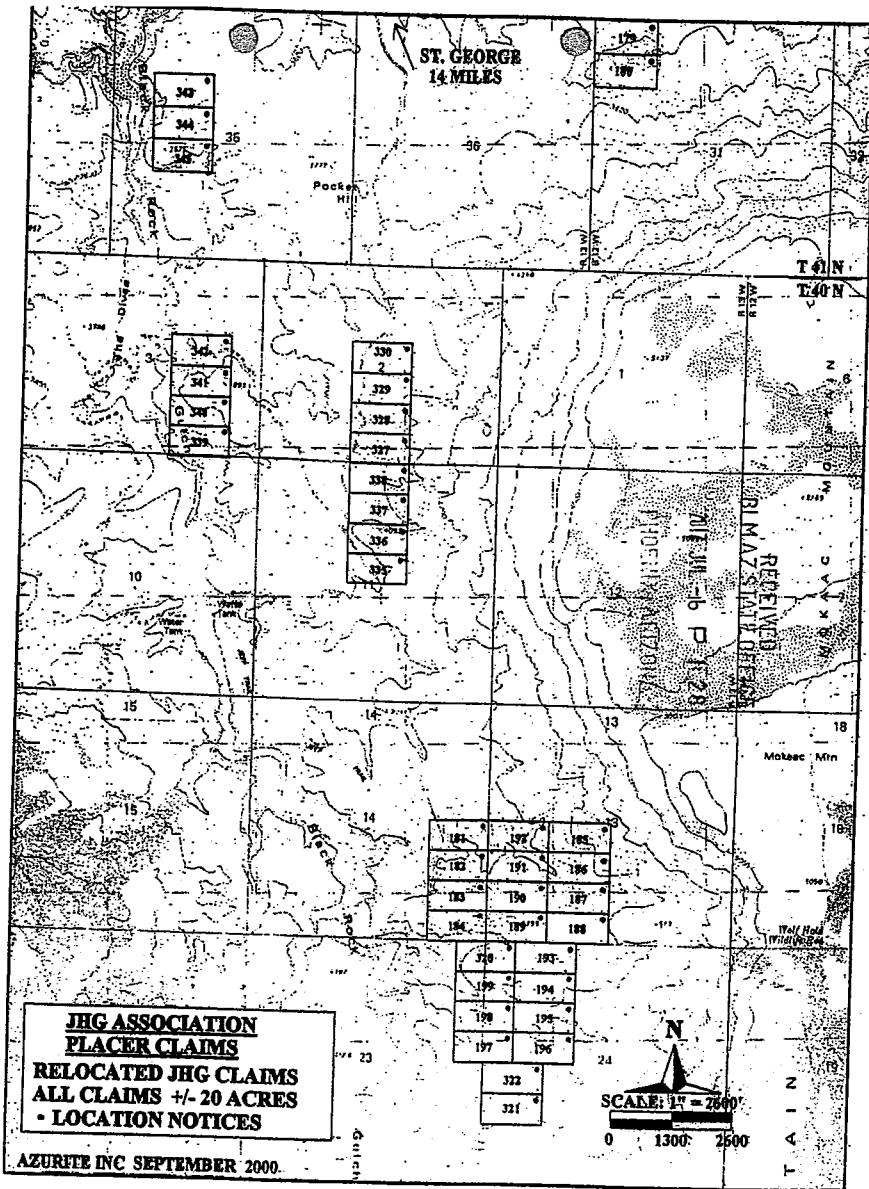
RECEIVED  
BLM AZ STATE OFFICE  
2012 JUL -6 P 1:28  
PHOENIX, ARIZONA

**EXHIBIT B**  
**PLATS OF JAMES HARDIE GYPSUM, INC. PLACER MINING CLAIMS**  
**MOHAVE COUNTY, ARIZONA**  
**(GILA & SALT RIVER MERIDIAN)**



RECEIVED  
 BLM AZ STATE OFFICE  
 2012 JUL - 6 P 1: 28  
 PHOENIX, ARIZONA

**JAMES HARDIE GYPSUM INC. RELOCATED GYPSUM CITY CLAIMS**  
**GOLDEN DOWN # 1 +/- 120 ACRES**  
**PLACERS CLAIMS 1-178 +/- 20 ACRES**  
**LOCATION NOTICES**  
 AZURITE INC. SEPTEMBER 2000



RECEIVED  
BLM AZ STATE OFFICE  
2012 JUL -6 P 1:28  
PHOENIX, ARIZONA

**EXHIBIT C**  
**UNPATENTED PLACER MINING CLAIMS IN MOHAVE COUNTY, ARIZONA**  
**(GILA & SALT RIVER MERIDIAN)**

RECEIVED  
 BLM/ARIZONA STATE OFFICE  
 PHOENIX, ARIZONA  
 2012 JUL -6 P 1:28

**EXHIBIT "C"**  
**(11 Pages)**  
**Western Mining & Minerals, Inc.**  
**Placer Mining Claims**

RECEIVED  
 BLM/ARIZONA STATE OFFICE  
 PHOENIX, ARIZONA  
 2012 JUL -6 P 1:28

(claims contain 160 acres unless otherwise noted)

**Dutchman Claims (3)**

The following are situated in T. 41 N., R. 11 W., S.R.B.M., Mohave County, Arizona:

Claim Name	Description	Book/Page	Number
Dutchman #1	SE1/4 Section 9	2798/471	AMC 341549
Dutchman #2	NW1/4 Section 10	2798/473	AMC 341550
Dutchman #3	NE1/4 Section 10	2798/475	AMC 341551

*Placer's 160 A each*

**MGA Claims (122)**

The following are situated in T. 37 N., R. 10 W., S.R.B.M., Mohave County, Arizona:

Claim Name	Description	Book/Page	Number
MGA #1	Lots 1, 2 and 3, Section 3, containing 141.11 acres	2822/934	AMC 342515
MGA #2	N1/2 Section 3, excluding lots 1, 2, 3 and 4, containing 160 acres.	2822/936	AMC 342516
MGA #3	Lot 4, Section 3 and Lots 1 and 2, Section 4, containing 139.35 acres	2822/938	AMC 342517
MGA #4	N1/2 Section 4, excluding lots 1, 2, 3 and 4, containing 160 acres.	2822/940	AMC 342518
MGA #5	SE1/4 Section 4	2822/942	AMC 342519 - 160 A Placer
MGA #6	SW1/4 Section 4	2822/944	AMC 342520 - 160 A Placer
MGA #7	Lots 3 and 4, Section 4 and Lot 1, Section 5, containing 139.18 acres	2822/946	AMC 342521
MGA #8	Lots 2, 3 and 4, Section 5, containing 137.38 acres	2822/948	AMC 342522

MGA #9	N1/2 Section 5, excluding lots 2, 3 and 4, containing 160 acres.	2822/950	AMC 342523
MGA #10	SE1/4 Section 5	2822/952	AMC 342524
MGA #11	SW1/4 Section 5	2822/954	AMC 342525
MGA #12	Lots 1, 2 and 3, Section 6, containing 135.21 acres	2822/956	AMC 342526
MGA #13	N1/2 Section 6, excluding lots 1, 2, 3 and 4, containing 160 acres.	2822/958	AMC 342527
MGA #14	SE1/4 Section 6	2822/960	AMC 342528
MGA #15	SW1/4 Section 6	2822/962	AMC 342529
MGA #16	NE1/4 Section 7	2822/964	AMC 342530
MGA #18	N1/2 S1/2 Section 7	2822/966	AMC 342531
MGA #19	NW1/4 Section 7	2822/968	AMC 342532
MGA #21	N1/2 N1/2 Section 8	2822/970	AMC 342533

The following is situated in T. 37 N., R. 10 W., and T. 37 N., R. 11 W., S.R.B.M., Mohave County, Arizona:

Claim Name	Description	Book/Page	Number
MGA #22	Lot 4, Section 6, T. 37 N., R. 10 W., and Lots 1 and 2, Section 1, T. 37 N., R. 11 W., containing 132.44 acres	2822/972	AMC 342534

The following are situated in T. 37 N., R. 11 W., Mohave County, Arizona:

Claim Name	Description	Book/Page	Number
MGA #23	NE1/4 Section 1, excluding Lots 1 and 2, containing 80 acres	2822/974	AMC 342535
MGA #24	SE1/4 Section 1	2822/976	AMC 342536
MGA #25	NE1/4 Section 12	2822/978	AMC 342537

RECEIVED  
 BLM AZ STATE OFFICE  
 JUL 6 P 1:28  
 PHOENIX, ARIZONA  
 Exhibit "C" Page 2

The following are situated in T. 38 N., R. 10 W., Mohave County, Arizona:

Claim Name	Description	Book/Page	Number
MGA #26	Lots 3 and 4 and E1/2 SW1/4 Section 7, containing 157.63 acres	2822/980	AMC 342538
MGA #27	SW1/4 Section 17	2822/982	AMC 342539
MGA #28	W1/2 NE1/4 Section 18 and W1/2 SE1/4 Section 7	2822/984	AMC 342540
MGA #29	SE1/4 Section 18	2822/986	AMC 342541
MGA #30	Lots 3 and 4 and E1/2 SW1/4 Section 18, containing 157.79 acres	2822/988	AMC 342542
MGA #31	Lots 1 and 2 and E1/2 NW1/4 Section 18, containing 157.82 acres	2822/990	AMC 342543
MGA #32	NE1/4 Section 19	2822/992	AMC 342544
MGA #33	SE1/4 Section 19	2822/994	AMC 342545
MGA #34	Lots 3 and 4 and E1/2 SW1/4 Section 19, containing 158.00 acres	2822/996	AMC 342546
MGA #35	Lots 1 and 2 and E1/2 NW1/4 Section 19, containing 157.84 acres	2822/998	AMC 342547
MGA #36	SE1/4 Section 20	2822/1000	AMC 342548
MGA #37	SW1/4 Section 20	2823/1	AMC 342549
MGA #38	NW1/4 Section 20	2823/3	AMC 342550
MGA #39	SW1/4 Section 21	2823/5	AMC 342551
MGA #40	SW1/4 Section 27	/2823/7	AMC 342552
MGA #41	SE1/4 Section 28	2823/9	AMC 342553
MGA #42	SW1/4 Section 28	2823/11	AMC 342554
MGA #43	NW1/4 Section 28	2823/13	AMC 342555
MGA #44	NE1/4 Section 29	2823/15	AMC 342556

RECEIVED  
 BLM AZ STATE OFFICE  
 JUL 6 P 1:28  
 PHOENIX, ARIZONA



MGA #45	SE1/4 Section 29	2823/17	AMC 342557
MGA #46	SW1/4 Section 29	2823/19	AMC 342558
MGA #47	NW1/4 Section 29	2823/21	AMC 342559
MGA #48	NE1/4 Section 30	2823/23	AMC 342560
MGA #49	SE1/4 Section 30	2823/25	AMC 342561
MGA #50	Lots 3 and 4 and E1/2 SW1/4 Section 30, containing 158.38 acres	2823/27	AMC 342562
MGA #51	Lots 1 and 2 and E1/2 NW1/4 Section 30, containing 158.18 acres	2823/29	AMC 342563
MGA #52	NE1/4 Section 31	2823/31	AMC 342564
MGA #53	SE1/4 Section 31	2823/33	AMC 342565
MGA #54	Lots 3 and 4 and E1/2 SW1/4 Section 31, containing 158.54 acres	2823/35	AMC 342566
MGA #55	Lots 1 and 2 and E1/2 NW1/4 Section 31, containing 158.50 acres	2823/37	AMC 342567
MGA #56	NE1/4 Section 32	2823/39	AMC 342568
MGA #57	SE1/4 Section 32	2823/41	AMC 342569
MGA #58	SW1/4 Section 32	2823/43	AMC 342570
MGA #59	NW1/4 Section 32	2823/45	AMC 342571
MGA #60	NE1/4 Section 33	2823/47	AMC 342572
MGA #61	SE1/4 Section 33	2823/49	AMC 342573
MGA #62	SW1/4 Section 33	2823/51	AMC 342574
MGA #63	NW1/4 Section 33	2823/53	AMC 342575
MGA #64	SE1/4 Section 34	2823/55	AMC 342576
MGA #65	SW1/4 Section 34	2823/57	AMC 342577
MGA #66	NW1/4 Section 34	2823/59	AMC 342578

RECEIVED  
 BLM AZ STATE OFFICE  
 2012 JUL -6 P. 1:29  
 PHOENIX, ARIZONA

Exhibit "C" Page 4

... following are situated in T. 38 N., R. 11 W., R.B.M., Mohave County, Arizona:

Claim Name	Description	Book/Page	Number
MGA #67	SE1/4 Section 1	2823/61	AMC 342579
MGA #68	SW1/4 Section 1	2823/63	AMC 342580
MGA #70	SE1/4 NW1/4 and S1/2 NE1/4 Section 2, containing 120 acres	2823/67	AMC 342582
MGA #72	Lots 1, 2 and 3 Section 2 and W1/2 Lot 4 Section 1, containing 142.18 acres	2823/71	AMC 342584
MGA #80	Lots 2, 3 and 4 Section 6, containing 119.36 acres	2823/73	AMC 342585
MGA #81	N1/2 Section 6, excluding lots 1, 2, 3 and 4, containing 160 acres.	2823/75	AMC 342586
MGA #82	SE1/4 Section 6	2823/77	AMC 342587
MGA #83	Lots 3 and 4 and E1/2 SW1/4 Section 6, containing 153.39 acres	2823/79	AMC 342588
MGA #84	NE1/4 Section 7	2823/81	AMC 342589
MGA #85	Lots 1 and 2 and E1/2 NW1/4 Section 7, containing 153.09 acres	2823/83	AMC 342590
MGA #86	SE1/4 Section 11	2823/85	AMC 342591
MGA #87	NE1/4 Section 12	2823/87	AMC 342592
MGA #88	SE1/4 Section 12	2823/89	AMC 342593
MGA #89	SW1/4 Section 12	2823/91	AMC 342594
MGA #90	NW1/4 Section 12	2823/93	AMC 342595
MGA #91	NE1/4 Section 13	2823/95	AMC 342596
MGA #92	SE1/4 Section 13	2823/97	AMC 342597
MGA #93	SW1/4 Section 13	2823/99	AMC 342598
MGA #94	NW1/4 Section 13	2823/101	AMC 342599

RECEIVED  
 BLM AZ STATE OFFICE  
 2012 JUL -6 P. 1:29  
 PHOENIX, ARIZONA

Exhibit "C" Page 5

MGA #95	NE1/4 Section 14	2823/103	AMC 342600
MGA #96	SE1/4 Section 14	2823/105	AMC 342601
MGA #97	E1/2 W1/2 Section 14	2823/107	AMC 342602
MGA #98	NE1/4 Section 23	2823/109	AMC 342603
MGA #99	SE1/4 Section 23	2823/111	AMC 342604
MGA #100	E1/2 W1/2 Section 23	2823/113	AMC 342605
MGA #101	NE1/4 Section 24	2823/115	AMC 342606
MGA #102	SE1/4 Section 24	2823/117	AMC 342607
MGA #103	SW1/4 Section 24	2823/119	AMC 342608
MGA #104	NW1/4 Section 24	2823/121	AMC 342609
MGA #105	NE1/4 Section 25	2823/123	AMC 342610
MGA #106	SE1/4 Section 25	2823/125	AMC 342611
MGA #107	SW1/4 Section 25	2823/127	AMC 342612
MGA #108	NW1/4 Section 25	2823/129	AMC 342613
MGA #109	E1/2 NE1/4 and NE1/4 SE1/4 Section 26, containing 120 acres	2823/131	AMC 342614
MGA #110	NE1/4 Section 36	2823/133	AMC 342615
MGA #111	SE1/4 Section 36	2823/135	AMC 342616
MGA #112	NW1/4 Section 36	2823/137	AMC 342617

The following is situated in T. 38 N., R. 12 W., S.R.B.M., Mohave County, Arizona:

Claim Name	Description	Book/Page	Number
MGA #151	Lot 1 and SE1/4 NE1/4 Section 1, containing 80.71 acres	2823/175	AMC 342636

RECEIVED  
 DLMAZ STATE OFFICE  
 PHOENIX, ARIZONA  
 2012 JUL - 6 P 1:29

Exhibit "C" Page 6

The following are situated in T. 39 N., R. 11 W., S.R.B.M., Mohave County, Arizona:

Claim Name	Description	Book/Page	Number
MGA #69	NW1/4 Section 35	2823/65	AMC 342581
MGA #71	SW1/4 Section 35	2823/69	AMC 342583

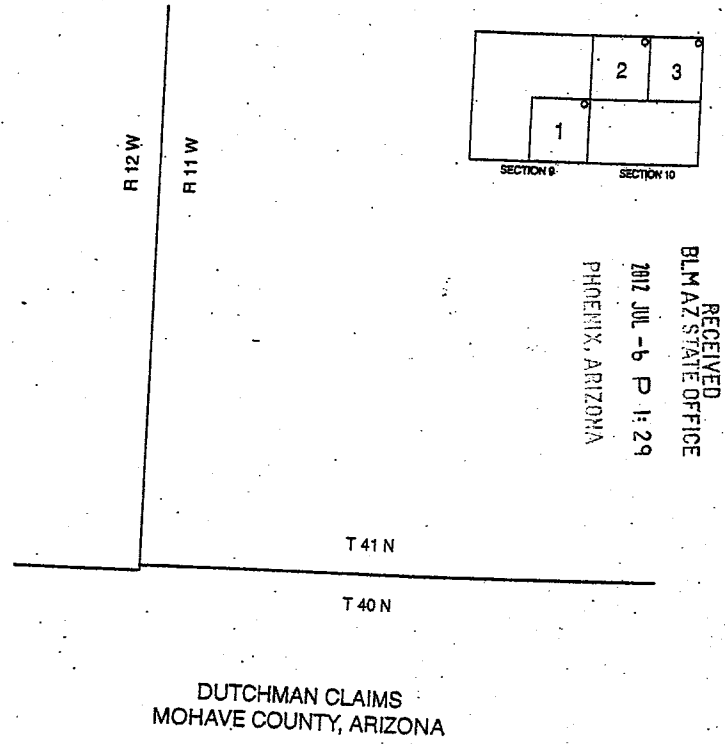
Claim Name	County BLM Description	Book/Page	Number
MGA #114	SE1/4 Section 18	2823/139	AMC 342618
MGA #115	Lots 3 and 4 and E1/2 SW1/4 Section 18, containing 146.12 acres	2823/141	AMC 342619
MGA #116	NE1/4 Section 19	2823/143	AMC 342620
MGA #117	SE1/4 Section 19	2823/145	AMC 342621
MGA #118	Lots 3 and 4 and E1/2 SW1/4 Section 19, containing 147.26 acres	2823/147	AMC 342622
MGA #119	Lots 1 and 2 and E1/2 NW1/4 Section 19, containing 146.58 acres	2823/149	AMC 342623
MGA #130	NE1/4 Section 30	2823/151	AMC 342624
MGA #131	SE1/4 Section 30	2823/153	AMC 342625
MGA #132	Lots 3 and 4 and E1/2 SW1/4 Section 30, containing 148.50 acres	2823/155	AMC 342626
MGA #133	Lots 1 and 2 and E1/2 NW1/4 Section 30, containing 147.90 acres	2823/157	AMC 342627
MGA #134	NE1/4 Section 31	2823/159	AMC 342628
MGA #135	SE1/4 Section 31	2823/161	AMC 342629
MGA #136	Lots 3 and 4 and E1/2 SW1/4 Section 31, containing 149.65 acres	2823/163	AMC 342630
MGA #137	Lots 1 and 2 and E1/2 NW1/4 Section 31, containing 149.15 acres	2823/165	AMC 342631
MGA #146	SE1/4 Section 35	2823/167	AMC 342632

RECEIVED  
 DLMAZ STATE OFFICE  
 PHOENIX, ARIZONA  
 2012 JUL - 6 P 1:29

The following are situated in T. 39 N., R. 12 W., S.R.B.M., Mohave County, Arizona:


Claim Name	Description	Book/Page	Number
MGA #148	S1/2 SE1/4 Section 24, containing 80 acres	2823/169	AMC 342633
MGA #149	NE1/4 Section 25	2823/171	AMC 342634
MGA #150	SE1/4 Section 25	2823/173	AMC 342635

RECEIVED  
 BLM AZ STATE OFFICE  
 PHOENIX, ARIZONA  
 2012 JUL -6 P 1:29

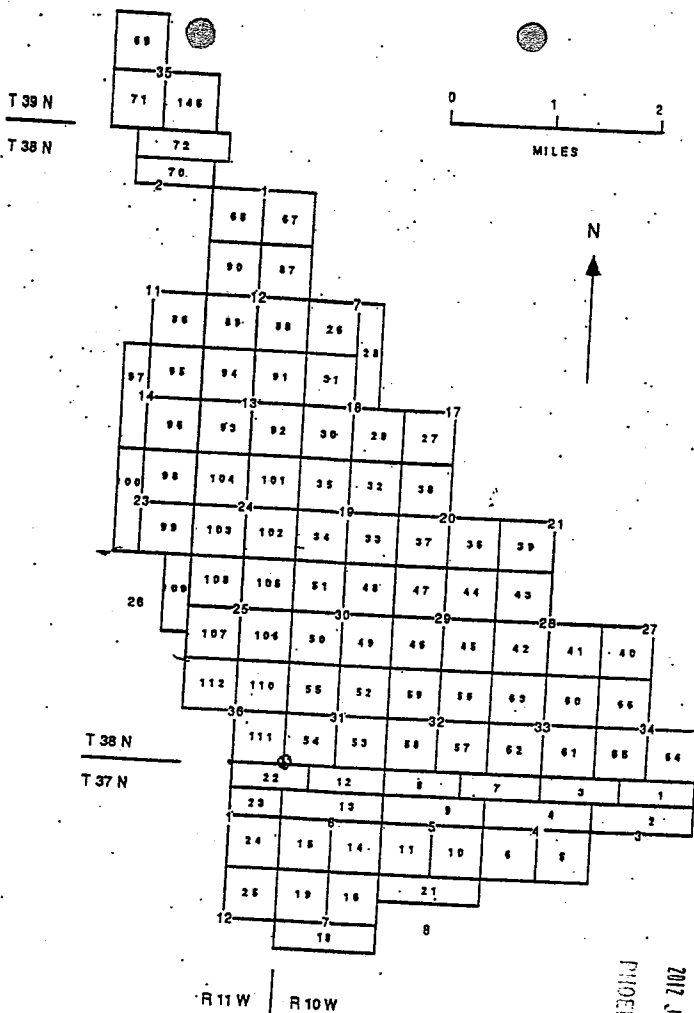


RECEIVED  
 BLM AZ STATE OFFICE  
 PHOENIX, ARIZONA  
 2012 JUL -6 P 1:29

DUTCHMAN CLAIMS  
 MOHAVE COUNTY, ARIZONA

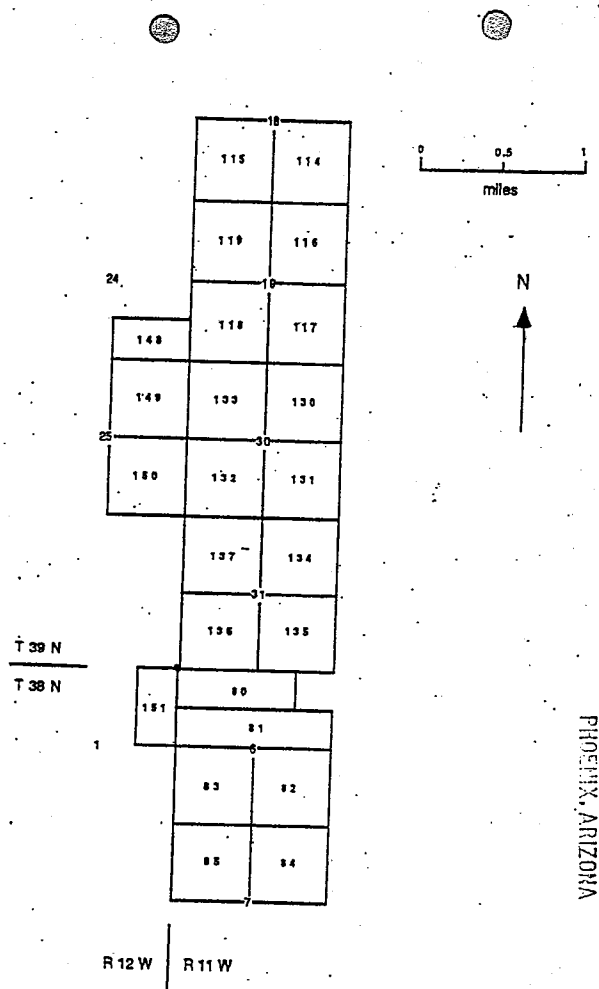


LOCATION NOTICES



MGA CLAIMS  
MOHAVE COUNTY, ARIZONA

RECEIVED  
BLM AZ STATE OFFICE  
2012 JUL -6 P 1:29  
PHOENIX, ARIZONA



MGA CLAIMS  
MOHAVE COUNTY, ARIZONA

RECEIVED  
BLM AZ STATE OFFICE  
2012 JUL -6 P 1:29  
PHOENIX, ARIZONA

EXHIBIT D

UNPATENTED PLACER MINING CLAIMS IN MOHAVE COUNTY, ARIZONA

(GILA & SALT RIVER MERIDIAN)

EXHIBIT "D"  
(7 Pages)

NEW GYPSUM CLAIMS

The following are situated in T. 42 N., R. 12 W., S.R.B.M.,  
Mohave County, Arizona:

Claim Name	Description	County Book/Page	BLM Number
New Gypsum #2	SW 1/4 Section 31	731/21	139183
New Gypsum #3	Lots #1, 2, 3 and 4 along fractional Section 31 North boundary	731/22	139184

The following are situated in T. 41 N., R. 12 W., S.R.B.M.,  
Mohave County, Arizona:

Claim Name	Description	County Book/Page	BLM Number
New Gypsum #4	Lots 1, 2 and 3 and that portion of the SE 1/4 NW 1/4 Section 6 that lies north of the I-15 right-of-way	2123/486	324812
New Gypsum #5	Lots 4 and 5, Section 6	2123/488	324813

MT. AETNA CLAIMS

The following are situated in T. 41 N., R. 11 W., S.R.B.M.,  
Mohave County, Arizona:

Claim Name	Description	County Book/Page	BLM Number
Mt. Aetna #1	NW 1/4 Section 15	731/623	139177
Mt. Aetna #2	SW 1/4 Section 10	731/625	139178
Mt. Aetna #3	SE 1/4 Section 10	731/626	139179
Mt. Aetna #4	NE 1/4 Section 16	731/627	139180
Mt. Aetna #5	SE 1/4 Section 16	731/628	139181

RECEIVED  
BLM STATE OFFICE  
2012 JUL -6 P 1:30  
PHOENIX, ARIZONA

RECEIVED  
BLM AZ STATE OFFICE  
2012 JUL -6 P 1:29  
PHOENIX, ARIZONA

**GYPSUM HILLS CLAIMS**

The following are situated in T. 41 N., R. 11 W., S.R.B.M., Mohave County, Arizona:

Claim Name	Description	County Book/Page	BIM Number
Gypsum Hills #1	NW1/4 Section 11	5-R/33	74105
Gypsum Hills #2	SW1/4 Section 11	5-R/34	74106
Gypsum Hills #3	NE1/4 Section 15	5-R/35	74107
Gypsum Hills #4	SE1/4 Section 15	5-R/36	74108
Gypsum Hills #5	SW1/4 Section 15	5-R/37	74109
Gypsum Hills #6	NW1/4 Section 14	572/591-592	74149
Gypsum Hills #7	NE1/4 Section 22	5-R/38	74110
Gypsum Hills #8	SE1/4 Section 22	5-R/39	74111
Gypsum Hills #9	SW1/4 Section 22	5-R/40	74112
Gypsum Hills #10	NW1/4 Section 22	5-R/41	74113
Gypsum Hills #19	NW1/4 Section 27	5-R/50	74122
Gypsum Hills #20	NE1/4 Section 28	5-R/51	74123
Gypsum Hills #22	SW1/4 Section 28	5-R/53	74125
Gypsum Hills #23	NW1/4 Section 28	5-R/54	74126

**GOLDEN DOWN CLAIM**

The following is situated in T. 41 N., R. 13 W., S.R.B.M., Mohave County, Arizona:

Claim Name	Description	County Book/Page	BIM Number
Golden Down #1	NW1/4 SE1/4 and E1/2 SE1/4 Section 12	753/8	145380

RECEIVED  
 BLM AZ STATE OFFICE  
 PHOENIX, ARIZONA  
 2012 JUL -6 P 1:30

**GYPSUM DOME CLAIMS**

The following are situated in T. 41 N., R. 11 W., S.R.B.M., Mohave County, Arizona:

Claim Name	Description	County Book/Page	BIM Number
Gypsum Dome #10	SE1/4 Section 20	5-R/19	74128
Gypsum Dome #11	SW1/4 Section 20	5-R/20	74129
Gypsum Dome #12	NW1/4 Section 20	5-R/21	74130
Gypsum Dome #13	NW1/4 Section 21	5-R/22	74131
Gypsum Dome #14	NE1/4 Section 21	5-R/23	74132
Gypsum Dome #15	SE1/4 Section 21	5-R/24	74133
Gypsum Dome #16	SW1/4 Section 21	5-R/25	74134
Gypsum Dome #17	NE1/4 Section 19	5-R/26	74135
Gypsum Dome #18	SE1/4 Section 19	5-R/27	74136
Gypsum Dome #19	SW1/4 Section 19, excluding lots 3 and 4, containing 160 acres	5-R/28	74137
(AMENDED)		2500/14	
Gypsum Dome #20	NE1/4 Section 30	5-R/29	74138
Gypsum Dome #22	SW1/4 Section 30, excluding lots 3 and 4, containing 160 acres	5-R/31	74140
(AMENDED)		2500/16	
Gypsum Dome #23	NW1/4 Section 30, excluding lots 1 and 2, containing 160 acres	5-R/32	74141
(AMENDED)		2500/18	

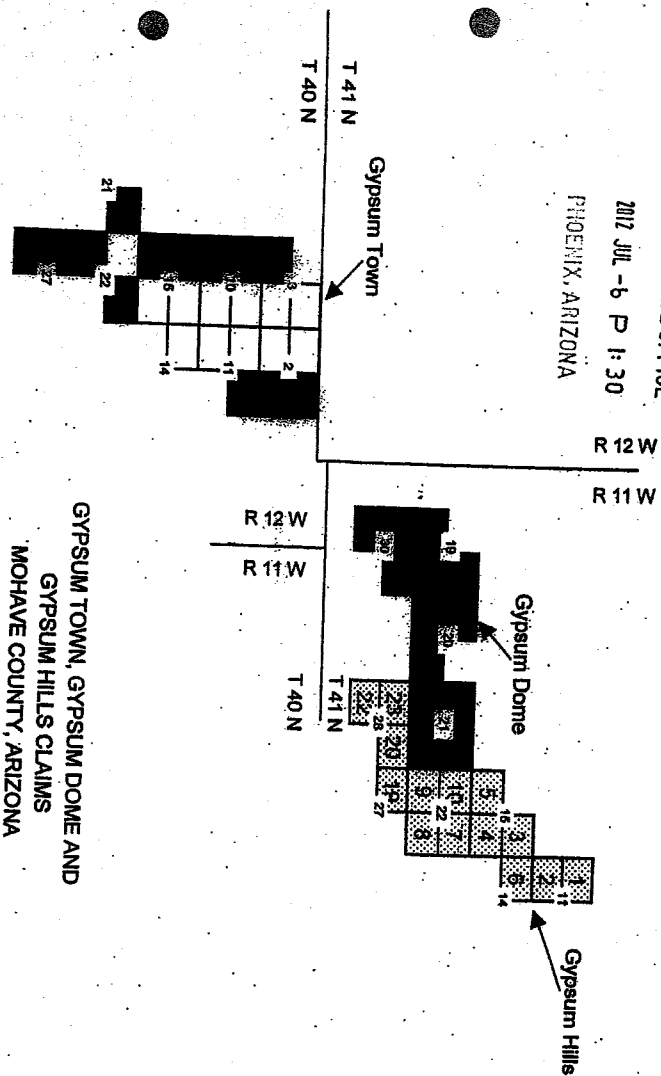
RECEIVED  
 BLM AZ STATE OFFICE  
 PHOENIX, ARIZONA  
 2012 JUL -6 P 1:30

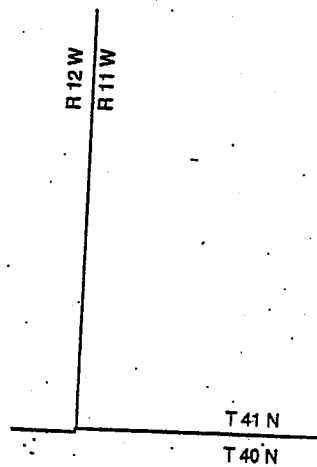
**GYPSUM TOWN CLAIMS**

The following are situated in T. 40 N., R. 12 W., S.R.B.M., Mohave County, Arizona:

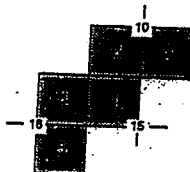
Claim Name	Description	County Book/Page	BLM Number
Gypsum Town #13 (AMENDED)	Lots 1 & 2 Section 2	6-D/45 2500/8	74142
Gypsum Town #14	SE1/4 Section 2	6-D/46	74143
Gypsum Town #17	NE1/4 Section 11	5-Q/495	74086
Gypsum Town #24	SW1/4 Section 15	5-R/2	74093
Gypsum Town #25	NW1/4 Section 15	5-R/3	74094
Gypsum Town #26	NE1/4 Section 21	5-R/4	74095
Gypsum Town #28	NE1/4 Section 22	5-R/6	74097
Gypsum Town #30	SW1/4 Section 22	5-R/8	74099
Gypsum Town #32	NW1/4 Section 27	5-R/10	74101
Gypsum Town #33	SW1/4 Section 27	5-R/11	74102
Gypsum Town #47	SW1/4 Section 3	5-R/222	74052
Gypsum Town #51	SW1/4 Section 10	5-R/226	74056
Gypsum Town #52	NW1/4 Section 10	5-R/227	74057

RECEIVED  
BLM AZ STATE OFFICE  
2012 JUL -6 P 1:30  
PHOENIX, ARIZONA

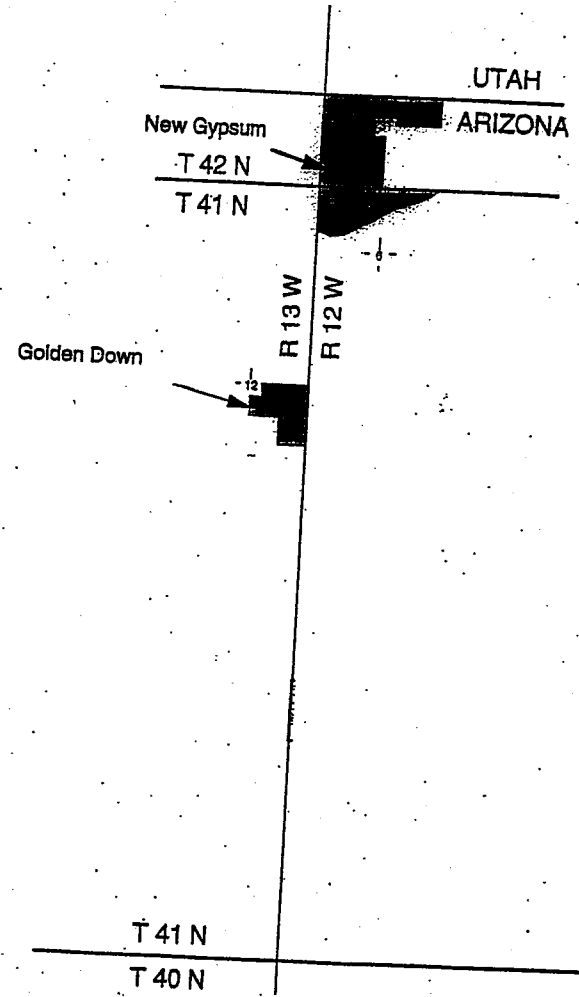




MT AETNA CLAIMS  
MOHAVE COUNTY, ARIZONA



RECEIVED  
BLM/AZ STATE OFFICE  
PHOENIX, ARIZONA  
2012 JUL -6 P 1:30



GOLDEN DOWN, NEW GYPSUM  
CLAIMS  
MOHAVE COUNTY, ARIZONA

RECEIVED  
BLM/AZ STATE OFFICE  
PHOENIX, ARIZONA  
2012 JUL -6 P 1:30

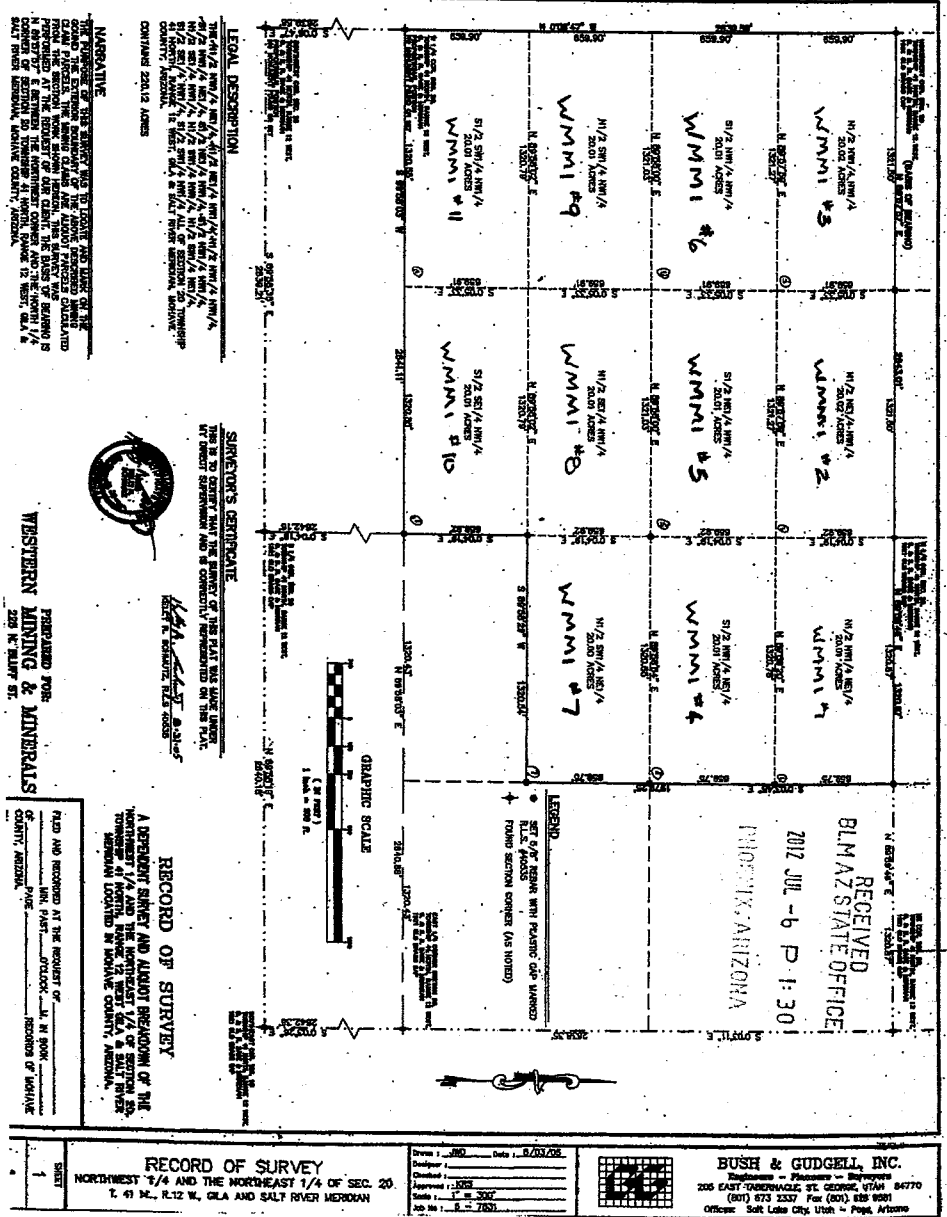


Exhibit E

Placer Mining Claims in Mohave County, Arizona  
(Gila & Salt River Meridian)

Claim Name	Leads Affected	BLM AMC#	Location Date	Recording Date	Book/Page
WMMI #1	N1/2,NW1/4,NE1/4 Section 20 T41N-R12W	367127	9/12/2005	9/15/2005	Bk 5837 Pg 972
WMMI #2	N1/2,NE1/4,NW1/4 Section 20 T41N-R12W	367128	9/12/05	9/15/06	Bk 5837 Pg 974
WMMI #3	N1/2,NW1/4,NW1/4 Section 20 T41N-R12W	367129	9/12/05	9/15/06	Bk 5837 Pg 976
WMMI #4	S1/2,NW1/4,NE1/4 Section 20 T41N-R12W	367130	9/12/06	9/15/05	Bk 5837 Pg 978
WMMI #5	S1/2,NE1/4, NW1/4 Section 20 T41N-R12W	367131	9/12/05	9/15/05	Bk 5837 Pg 980
WMMI #6	S1/2,NW1/4,NW1/4 Section 20 T41N-R12W	367132	9/12/05	9/15/05	Bk 5837 Pg 982
WMMI #7	N1/2,SW1/4,NE1/4 Section 20 T41N-R12W	367133	9/12/05	9/15/05	Bk 5837 Pg 984
WMMI #8	N1/2,SE1/4,NW1/4 Section 20 T41N-R12W	367134	9/12/05	9/15/05	Bk 5837 Pg 986
WMMI #9	N1/2,SW1/4,NW1/4 Section 20 T41N-R12W	367135	9/12/05	9/15/05	Bk 5837 Pg 988
WMMI #10	S1/2,SE1/4,NW1/4 Section 20 T41N-R12W	367136	9/12/05	9/15/05	Bk 5837 Pg 990
WMMI #11	S1/2, SW1/4,NW1/4 Section 20 T41N-R12W	367137	9/12/05	9/15/05	Bk 5837 Pg 992
WMMI #12	N1/2,NE1/4,NW1/4 Section 29 T41N, R12W	367138	9/12/05	9/15/05	Bk 5837 Pg 994
WMMI #13	S1/2,NE1/4,NW1/4 Section 29 T41N, R12W	367139	9/12/05	9/15/05	Bk 5837 Pg 996
WMMI #14	N1/2,NW1/4,SW1/4 Section 29 T41N, R12W	367140	9/12/05	9/15/05	Bk 5837 Pg 998
WMMI #15	S1/2,NW1/4,SW1/4 Section 29 T41N, R12W	367141	9/12/05	9/15/05	Bk 5837 Pg 1000
WMMI #16	N1/2,NE1/4,NE1/4 Section 31, T41N-R12W	367142	9/12/05	9/15/05	Bk 5838 Pg 1
WMMI #17	N1/2,NW1/4,NE1/4 Section 31 T41N-R12W	367143	9/12/05	9/15/05	Bk 5838 Pg 3

RECEIVED  
BLM AZ STATE OFFICE  
JUL 6 3 30  
ARIZONA





When recorded mail to:  
Bush & Gudgeon, Inc.  
205 E. Tabernacle, Suite 4  
St. George, UT 84770

PHOENIX, ARIZONA

2012 JUL - 6 P 1:30

RECEIVED  
BLM AZ STATE OFFICE

**AFFIDAVIT OF CORRECTION**

I, Kelly, R. Schmutz, a registered Land Surveyor in the State of Arizona, R.L.S. No. 40535, hereby state that the Record of Survey entitled "Record of Survey" "A Dependent Survey and Aliquot Breakdown of the Northwest 1/4 and the Southwest 1/4 of Section 29, Township 41 North, Range 12 West, Gila & Salt River Meridian, Located in Mohave County, Arizona" that was recorded in Book 29, at Page 40, at Fee No: 2005098987, Records of Mohave County, was prepared under my direction. Said Record of Survey incorrectly reflects the Section in which the survey was performed in the Legal Description. "Legal Description" as appears on said Record of Survey as recorded reads incorrectly as shown being: "The N1/2 NE1/4 NW1/4, S1/2 NE1/4 NW1/4, N1/2 NW1/4 SW1/4, S1/2 NW1/4 SW1/4, All of Section 20, Township 41 North, Range 12 West, Gila & Salt River Meridian, Mohave County, Arizona."

The correct reading of said "Legal Description" is: "The N1/2 NE1/4 NW1/4, S1/2 NE1/4 NW1/4, N1/2 NW1/4 SW1/4, S1/2 NW1/4 SW1/4, All of Section 29, Township 41 North, Range 12 West, Gila & Salt River Meridian, Mohave County, Arizona."

This affidavit of correction serves to correct the inadvertent scrivener's error and to be attached to and become a part of the recorded Record of Survey.

DATED this 9<sup>th</sup> Day of September, 2005



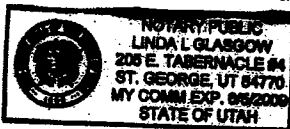
STATE OF UTAH }  
                                  } ss  
COUNTY OF WASHINGTON }

This instrument was acknowledged and executed before me

This 9<sup>th</sup> Day of September, 2005

*Linda L. Glasgow*  
NOTARY PUBLIC

*6-5-09*  
MY COMMISSION EXPIRES



100% Recycled fiber  
80% Post-Consumer

**Extremely Urgent**

Visit [ups.com](http://ups.com) to schedule a pickup

**Domestic Shipments:**

- To qualify for the Le correspondance, weight 8 oz. or less, those listed or weight

**International Shipments:**

- The UPS Express Envelope. Certain countries. [ups.com/importexport](http://ups.com/importexport)
- To qualify for the Le UPS Express Envelope

**Note: Express Envelope containing sensitive or cash equivalent.**

**Window Envelope**

Use this envelope with shipping documents printed from a laser or inkjet printer on plain paper.

DOREEN EVERETT  
435-628-3916  
WESTERN MINING AND MINERALS  
27 BLACK ROCK ROAD  
LITTLEFIELD AZ 86432

0.0 LBS LTR 1 OF 1

SHIP TO:  
ARIZONA STATE OFFICE

SHIP TO: BUREAU OF LAND MANAGEMENT  
1 N CENTRAL AVE  
STE 800  
PHOENIX AZ 85004 4414

05/Jul/2012 19:28 8501



AZ 850 9-10



9-10

1Z4R16983598605645

**UPS 2ND DAY AIR**

TRACKING #: 1Z 4R1 698 35 9860 5645

2



BILLING: P/P  
SIGNATURE REQUIRED

UPS 14-1-10. WINTERO 27.0A 04/2012



This envelope is for use with the following services:

- UPS Next Day Air®
- UPS Worldwide Express®
- UPS 2nd Day Air®

opens from the top.


PHOENIX, ARIZONA

2012 JUL - 6 P 4 26

ARIZONA STATE OFFICE

International Shipping Notice - Carriage hereunder may be subject to the rules relating to liability and other terms and/or conditions established by the Convention for the Unification of Certain Rules Relating to International Carriage by Air (the "Warsaw Convention") and/or the Convention on the Contract for the International Carriage of Goods by Road (the "CMR Convention"). These commodities, technology or software were exported from the U.S. in accordance with the Export Administration Regulations, Division contrary to U.S. law prohibited.

010195103 1/10 P&C United Parcel Service, Louisville, KY



Synchronizing the world of commerce<sup>SM</sup>

# Express Envelope

UPS Internet Shipping: View/Print Label

1. **Ensure there are no other shipping or tracking labels attached to your package.** Select the Print button on the print dialog box that appears. Note: If your browser does not support this function select Print from the File menu to print the label.
2. **Fold the printed sheet containing the label at the line so that the entire shipping label is visible. Place the label on a single side of the package and cover it completely with clear plastic shipping tape. Do not cover any seams or closures on the package with the label.** Place the label in a UPS Shipping Pouch. If you do not have a pouch, affix the folded label using clear plastic shipping tape over the entire label.
3. **GETTING YOUR SHIPMENT TO UPS**

UPS locations include the UPS Store®, UPS drop boxes, UPS customer centers, authorized retail outlets and UPS drivers.




Find your closest UPS location at: [www.ups.com/dropoff](http://www.ups.com/dropoff)

Take your package to any location of The UPS Store®, UPS Drop Box, UPS Customer Center, UPS Alliances (Office Depot® or Staples®) or Authorized Shipping Outlet near you. Items sent via UPS Return Services(SM) (including via Ground) are also accepted at Drop Boxes. To find the location nearest you, please visit the 'Find Locations' Quick link at [ups.com](http://ups.com).

**Customers with a Daily Pickup**

Your driver will pickup your shipment(s) as usual.

FOLD HERE

<p>DOREEN EVERETT 435-628-3916 WESTERN MINING AND MINERALS 27 BLACK ROCK ROAD LITTLEFIELD, AZ 86432</p> <p><b>SHIP TO:</b> ARIZONA STATE OFFICE BUREAU OF LAND MANAGEMENT 222 NORTH CENTRAL AVE. <b>PHOENIX AZ 85004-2201</b></p>	<p>0.0 LBS LTR</p> <p>1 OF 1</p>	<p><b>AZ 850 9-10</b></p> 	<p><b>UPS 2ND DAY AIR</b></p> <p>TRACKING #: 1Z 4R1 698 35 9860 5645</p> <p><b>2</b></p>	 <p>BILLING: P/P SIGNATURE REQUIRED</p>	 <p>UIS 14.1.10. WNTZESD 27.0A.04/2012</p>
---	----------------------------------	---	--	---	---

**United States Department of the Interior**  
**Bureau of Land Management**  
 LANDS/RECREATION & PLANNING  
 ONE N CENTRAL AVE  
 PHOENIX, AZ 85004 -2203  
 Phone: 602-417-9200

Receipt

No: 2604552

Transaction #: 2684610		<b>ENTERED INTO COMPUTER</b>
Date of Transaction: 07/09/2012		
CUSTOMER:		JUL 19 2012 JB
WESTERN MINING AND MINERALS INC PO BOX 850 ST GEORGE, UT 84771-0850 US		

LINE #	QTY	DESCRIPTION	REMARKS	UNIT PRICE	TOTAL
1	1.00	LOCATABLE MINERALS / MINING CLAIMS-NOT NEW-UNADJUD, ONE AUTH NO. ONLY / MINING CLAIM MONEY RECEIVED CASES: AMC354466/\$74060.00	MAINT FEE PYMNT (529) 2013	- n/a -	74060.00
<b>TOTAL:</b>					<b>\$74,060.00</b>

PAYMENT INFORMATION			
1	AMOUNT:	74060.00	POSTMARKED: 07/05/2012
	TYPE:	CHECK	RECEIVED: 07/09/2012
	CHECK NO:	40006652	
	NAME:	WESTERN MINING AND MINERALS 5301 WEST CYPRESS ST STE 300 TAMPA FL 33607 US	

REMARKS

This receipt was generated by the automated BLM Collections and Billing System and is a paper representation of a portion of the official electronic record contained therein.

OCT 30 2012

In Reply Refer To:

3800 (9310) AT

AMC139164, AMC74022, AMC145380, AMC324810, AMC341549, AMC342515,  
AMC354466, AMC367127

CERTIFIED MAIL – RETURN RECEIPT REQUEST 7011 3500 0000 8349 4872

NOTICE

WESTERN MINING & MINERALS INC  
PO BOX 850  
ST GEORGE, UT 847710850

This Notice Affects Those Claims  
Shown in the Block Below.

---

2013 Maintenance Fees - Additional Fees Required

Your maintenance fee payment for the 2013 assessment year, in the amount of \$140.00 per claim, for the placer claims listed above, has been received and is insufficient. **The total due on your claim(s) is: ~~\$187,880~~ \$163,800**

In accordance with the Consolidated Appropriations Act of 2012, Public Law 112-74 (125 Stat 1047), and FR44155-44158 (2012) Congress changed the way maintenance fees for placer mining claims are assessed. Instead of charging the maintenance fee on a per-claim basis, Congress stated that the fee, which is currently \$140.00, will be assessed on each 20 acre parcel of a placer claim or portion thereof.

Insufficient payment of the annual maintenance fee for the 2013 assessment year is a curable defect. **Therefore you are required to do one of the following within 30 days of receipt of this notice or your claim(s) will be declared forfeited:** 1) submit additional fees of \$140 per 20-acres or portion thereof based on the full acreage of the claim, or 2) amend the claim(s) to reduce the acres so a lesser fee is due and submit any additional fees due; or 3) relinquish the claim(s) in their entirety, in which case BLM will refund the maintenance fees you have already paid for the 2013 assessment year.

If you choose to amend the claims to reduce the acres, you must submit an amended location notice for each claim, with an accurate description and dimensions of the reduced claim, along with a map depicting the reduced claim, and a \$10 processing fee per amendment. An amendment must also be recorded at the county. If the amended claim contains more than 20 acres, calculate the additional fees due and submit those fees with the amendment(s).



Please include your Arizona Mining Claim (AMC) serial number(s) and claim name(s) when submitting the additional fees, and note that you are paying additional fees due. If additional information is required, please contact Amy Thrower at 602-417-9334.

/s/ Rebecca Heick

Rebecca Heick  
Group Administrator  
Lands and Minerals

Enclosure

AThrower:tt:101512

**SENDER: COMPLETE THIS SECTION**

- Complete items 1, 2, and 3. Also complete item 4 if Restricted Delivery is desired.
- Print your name and address on the reverse so that we can return the card to you.
- Attach this card to the back of the mailpiece, or on the front if space permits.

1. Article Addressed to:

WESTERN MINING &  
MINERALS INC.  
PO BOX 850  
ST GEORGE, UT 847710850  
930 AT

**COMPLETE THIS SECTION ON DELIVERY**

A. Signature

X *Ken Shamp*

Agent

Addressee

B. Received by (Printed Name)

KEN THOMPSON

C. Date of Delivery

11-8-12

D. Is delivery address different from item 1?  Yes  
If YES, enter delivery address below:  No

3. Service Type

Certified Mail

Express Mail

Registered

Return Receipt for Merchandise

Insured Mail

C.O.D.

4. Restricted Delivery (Extra Fee)


Yes

2. Article Number

(Transfer from service label)

7011 3500 0000 8349 4872

UNITED STATES POSTAL SERVICE

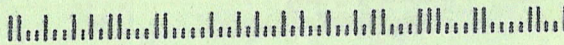


First-Class Mail  
Postage & Fees Paid  
USPS  
Permit No. G-10

• Sender: Please print your name, address, and ZIP+4 in this box •

Bureau of Land Management  
Arizona State Office  
One North Central Avenue, Ste. 800  
Phoenix, AZ 85004-4427

9310 AT



In Reply Refer To:  
3800 (9310) AT  
SEE ATTACHED FOR LEAD FILE NOs

CERTIFIED MAIL – RETURN RECEIPT REQUEST 7011 3500 0000 8349 4872

NOTICE

WESTERN MINING & MINERALS INC  
PO BOX 850  
ST GEORGE, UT 84771-0850

This Notice Affects Those Claims  
Shown in the Block Below

SEE ATTACHED FOR CLAIM NAMES AND NUMBERS

2013 Maintenance Fees - Additional Fees Required

Your maintenance fee payment for the 2013 assessment year, in the amount of \$140 per claim, for the placer claims listed above, has been received and is insufficient. **The balance due on your claim(s) is: \$163,800.**

In accordance with the Consolidated Appropriations Act of 2012, Public Law 112-74 (125 Stat 1047), and FR44155-44158 (2012) Congress changed the way maintenance fees for placer mining claims are assessed. Instead of charging the maintenance fee on a per-claim basis, Congress stated that the fee, which is currently \$140, will be assessed on each 20 acre parcel of a placer claim or portion thereof.

Insufficient payment of the annual maintenance fee for the 2013 assessment year is a curable defect. **Therefore you are required to do one of the following within 30 days of receipt of this notice or your claim(s) will be declared forfeited:** 1) submit additional fees of \$140 per 20-acres or portion thereof based on the full acreage of the claim, or 2) amend the claim(s) to reduce the acres so a lesser fee is due and submit any additional fees due; or 3) relinquish the claim(s) in their entirety, in which case BLM will refund the maintenance fees you have already paid for the 2013 assessment year.

If you choose to amend the claims to reduce the acres, you must submit an amended location notice for each claim, with an accurate description and dimensions of the reduced claim, along with a map depicting the reduced claim, and a \$10 processing fee per amendment. An amendment must also be recorded at the county. If the amended claim contains more than 20 acres, calculate the additional fees due and submit those fees with the amendment(s).

RECEIVED  
BLM AT STATE OFFICE  
2012 NOV 28 PM 1:59  
PHOENIX, ARIZONA

Please include your Arizona Mining Claim (AMC) serial number(s) and claim name(s) when submitting the additional fees, and note that you are paying additional fees due. If additional information is required, please contact Amy Thrower at 602-417-9334.

*//Rebecca Heick//*

Rebecca Heick  
Group Administrator  
Lands and Minerals

RECEIVED  
BLM AZ STATE OFFICE  
2012 NOV 28 P 1:59  
PHOENIX, ARIZONA

CLAIM NUMBER	CLAIM NAME	LEAD FILE NUMBER	CLAIMANT NAME	MAINTENANCE FEE BASED ON \$140 PER
AMC139177	MT AETNA #1	AMC139164	WESTERN MINING & MINERALS INC	1,120
AMC139178	MT AETNA #2	AMC139164	WESTERN MINING & MINERALS INC	1,120
AMC139179	MT AETNA #3	AMC139164	WESTERN MINING & MINERALS INC	1,120
AMC139180	MT AETNA #4	AMC139164	WESTERN MINING & MINERALS INC	1,120
AMC139181	MT AETNA #5	AMC139164	WESTERN MINING & MINERALS INC	1,120
AMC139183	NEW GYPSUM #2	AMC139164	WESTERN MINING & MINERALS INC	840
AMC139184	NEW GYPSUM #3	AMC139164	WESTERN MINING & MINERALS INC	840
AMC145380	GOLDN DOWN GYPSUM PL	AMC145380	WESTERN MINING & MINERALS INC	1,120
AMC324812	NEW GYPSUM #4	AMC324810	WESTERN MINING & MINERALS INC	700
AMC324813	NEW GYPSUM #5	AMC324810	WESTERN MINING & MINERALS INC	420
AMC341549	DUTCHMAN NO 1	AMC341549	WESTERN MINING & MINERALS INC	1,120
AMC341550	DUTCHMAN NO 2	AMC341549	WESTERN MINING & MINERALS INC	1,120
AMC341551	DUTCHMAN NO 3	AMC341549	WESTERN MINING & MINERALS INC	1,120
AMC342515	MGA NO 1	AMC342515	WESTERN MINING & MINERALS INC	1,120
AMC342516	MGA NO 2	AMC342515	WESTERN MINING & MINERALS INC	1,120
AMC342517	MGA NO 3	AMC342515	WESTERN MINING & MINERALS INC	980
AMC342518	MGA NO 4	AMC342515	WESTERN MINING & MINERALS INC	1,120
AMC342519	MGA NO 5	AMC342515	WESTERN MINING & MINERALS INC	1,120
AMC342520	MGA NO 6	AMC342515	WESTERN MINING & MINERALS INC	1,120
AMC342521	MGA NO 7	AMC342515	WESTERN MINING & MINERALS INC	980
AMC342522	MGA NO 8	AMC342515	WESTERN MINING & MINERALS INC	980
AMC342523	MGA NO 9	AMC342515	WESTERN MINING & MINERALS INC	1,120
AMC342524	MGA NO 10	AMC342515	WESTERN MINING & MINERALS INC	1,120
AMC342525	MGA NO 11	AMC342515	WESTERN MINING & MINERALS INC	1,120
AMC342526	MGA NO 12	AMC342515	WESTERN MINING & MINERALS INC	980
AMC342527	MGA NO 13	AMC342515	WESTERN MINING & MINERALS INC	1,120
AMC342528	MGA NO 14	AMC342515	WESTERN MINING & MINERALS INC	1,120
AMC342529	MGA NO 15	AMC342515	WESTERN MINING & MINERALS INC	1,120
AMC342530	MGA NO 16	AMC342515	WESTERN MINING & MINERALS INC	1,120

AMC342531	MGA NO 18	AMC342515	WESTERN MINING & MINERALS INC	1,120
AMC342532	MGA NO 19	AMC342515	WESTERN MINING & MINERALS INC	1,120
AMC342533	MGA NO 21	AMC342515	WESTERN MINING & MINERALS INC	1,120
AMC342534	MGA NO 22	AMC342515	WESTERN MINING & MINERALS INC	980
AMC342535	MGA NO 23	AMC342515	WESTERN MINING & MINERALS INC	560
AMC342536	MGA NO 24	AMC342515	WESTERN MINING & MINERALS INC	1,120
AMC342537	MGA NO 25	AMC342515	WESTERN MINING & MINERALS INC	1,120
AMC342538	MGA NO 26	AMC342515	WESTERN MINING & MINERALS INC	1,120
AMC342539	MGA NO 27	AMC342515	WESTERN MINING & MINERALS INC	1,120
AMC342540	MGA NO 28	AMC342515	WESTERN MINING & MINERALS INC	1,120
AMC342541	MGA NO 29	AMC342515	WESTERN MINING & MINERALS INC	1,120
AMC342542	MGA NO 30	AMC342515	WESTERN MINING & MINERALS INC	1,120
AMC342543	MGA NO 31	AMC342515	WESTERN MINING & MINERALS INC	1,120
AMC342544	MGA NO 32	AMC342515	WESTERN MINING & MINERALS INC	1,120
AMC342545	MGA NO 33	AMC342515	WESTERN MINING & MINERALS INC	1,120
AMC342546	MGA NO 34	AMC342515	WESTERN MINING & MINERALS INC	1,120
AMC342547	MGA NO 35	AMC342515	WESTERN MINING & MINERALS INC	1,120
AMC342548	MGA NO 36	AMC342515	WESTERN MINING & MINERALS INC	1,120
AMC342549	MGA NO 37	AMC342515	WESTERN MINING & MINERALS INC	1,120
AMC342550	MGA NO 38	AMC342515	WESTERN MINING & MINERALS INC	1,120
AMC342551	MGA NO 39	AMC342515	WESTERN MINING & MINERALS INC	1,120
AMC342552	MGA NO 40	AMC342515	WESTERN MINING & MINERALS INC	1,120
AMC342553	MGA NO 41	AMC342515	WESTERN MINING & MINERALS INC	1,120
AMC342554	MGA NO 42	AMC342515	WESTERN MINING & MINERALS INC	1,120
AMC342555	MGA NO 43	AMC342515	WESTERN MINING & MINERALS INC	1,120
AMC342556	MGA NO 44	AMC342515	WESTERN MINING & MINERALS INC	1,120
AMC342557	MGA NO 45	AMC342515	WESTERN MINING & MINERALS INC	1,120
AMC342558	MGA NO 46	AMC342515	WESTERN MINING & MINERALS INC	1,120
AMC342559	MGA NO 47	AMC342515	WESTERN MINING & MINERALS INC	1,120
AMC342560	MGA NO 48	AMC342515	WESTERN MINING & MINERALS INC	1,120

AMC342561	MGA NO 49	AMC342515	WESTERN MINING & MINERALS INC	1,120
AMC342562	MGA NO 50	AMC342515	WESTERN MINING & MINERALS INC	1,120
AMC342563	MGA NO 51	AMC342515	WESTERN MINING & MINERALS INC	1,120
AMC342564	MGA NO 52	AMC342515	WESTERN MINING & MINERALS INC	1,120
AMC342565	MGA NO 53	AMC342515	WESTERN MINING & MINERALS INC	1,120
AMC342566	MGA NO 54	AMC342515	WESTERN MINING & MINERALS INC	1,120
AMC342567	MGA NO 55	AMC342515	WESTERN MINING & MINERALS INC	1,120
AMC342568	MGA NO 56	AMC342515	WESTERN MINING & MINERALS INC	1,120
AMC342569	MGA NO 57	AMC342515	WESTERN MINING & MINERALS INC	1,120
AMC342570	MGA NO 58	AMC342515	WESTERN MINING & MINERALS INC	1,120
AMC342571	MGA NO 59	AMC342515	WESTERN MINING & MINERALS INC	1,120
AMC342572	MGA NO 60	AMC342515	WESTERN MINING & MINERALS INC	1,120
AMC342573	MGA NO 61	AMC342515	WESTERN MINING & MINERALS INC	1,120
AMC342574	MGA NO 62	AMC342515	WESTERN MINING & MINERALS INC	1,120
AMC342575	MGA NO 63	AMC342515	WESTERN MINING & MINERALS INC	1,120
AMC342576	MGA NO 64	AMC342515	WESTERN MINING & MINERALS INC	1,120
AMC342577	MGA NO 65	AMC342515	WESTERN MINING & MINERALS INC	1,120
AMC342578	MGA NO 66	AMC342515	WESTERN MINING & MINERALS INC	1,120
AMC342579	MGA NO 67	AMC342515	WESTERN MINING & MINERALS INC	1,120
AMC342580	MGA NO 68	AMC342515	WESTERN MINING & MINERALS INC	1,120
AMC342581	MGA NO 69	AMC342515	WESTERN MINING & MINERALS INC	1,120
AMC342582	MGA NO 70	AMC342515	WESTERN MINING & MINERALS INC	840
AMC342583	MGA NO 71	AMC342515	WESTERN MINING & MINERALS INC	1,120
AMC342584	MGA NO 72	AMC342515	WESTERN MINING & MINERALS INC	1,120
AMC342585	MGA NO 80	AMC342515	WESTERN MINING & MINERALS INC	840
AMC342586	MGA NO 81	AMC342515	WESTERN MINING & MINERALS INC	1,120
AMC342587	MGA NO 82	AMC342515	WESTERN MINING & MINERALS INC	1,120
AMC342588	MGA NO 83	AMC342515	WESTERN MINING & MINERALS INC	1,120
AMC342589	MGA NO 84	AMC342515	WESTERN MINING & MINERALS INC	1,120
AMC342590	MGA NO 85	AMC342515	WESTERN MINING & MINERALS INC	1,120



AMC342591	MGA NO 86	AMC342515	WESTERN MINING & MINERALS INC	1,120
AMC342592	MGA NO 87	AMC342515	WESTERN MINING & MINERALS INC	1,120
AMC342593	MGA NO 88	AMC342515	WESTERN MINING & MINERALS INC	1,120
AMC342594	MGA NO 89	AMC342515	WESTERN MINING & MINERALS INC	1,120
AMC342595	MGA NO 90	AMC342515	WESTERN MINING & MINERALS INC	1,120
AMC342596	MGA NO 91	AMC342515	WESTERN MINING & MINERALS INC	1,120
AMC342597	MGA NO 92	AMC342515	WESTERN MINING & MINERALS INC	1,120
AMC342598	MGA NO 93	AMC342515	WESTERN MINING & MINERALS INC	1,120
AMC342599	MGA NO 94	AMC342515	WESTERN MINING & MINERALS INC	1,120
AMC342600	MGA NO 95	AMC342515	WESTERN MINING & MINERALS INC	1,120
AMC342601	MGA NO 96	AMC342515	WESTERN MINING & MINERALS INC	1,120
AMC342602	MGA NO 97	AMC342515	WESTERN MINING & MINERALS INC	1,120
AMC342603	MGA NO 98	AMC342515	WESTERN MINING & MINERALS INC	1,120
AMC342604	MGA NO 99	AMC342515	WESTERN MINING & MINERALS INC	1,120
AMC342605	MGA NO 100	AMC342515	WESTERN MINING & MINERALS INC	1,120
AMC342606	MGA NO 101	AMC342515	WESTERN MINING & MINERALS INC	1,120
AMC342607	MGA NO 102	AMC342515	WESTERN MINING & MINERALS INC	1,120
AMC342608	MGA NO 103	AMC342515	WESTERN MINING & MINERALS INC	1,120
AMC342609	MGA NO 104	AMC342515	WESTERN MINING & MINERALS INC	1,120
AMC342610	MGA NO 105	AMC342515	WESTERN MINING & MINERALS INC	1,120
AMC342611	MGA NO 106	AMC342515	WESTERN MINING & MINERALS INC	1,120
AMC342612	MGA NO 107	AMC342515	WESTERN MINING & MINERALS INC	1,120
AMC342613	MGA NO 108	AMC342515	WESTERN MINING & MINERALS INC	1,120
AMC342614	MGA NO 109	AMC342515	WESTERN MINING & MINERALS INC	840
AMC342615	MGA NO 110	AMC342515	WESTERN MINING & MINERALS INC	1,120
AMC342616	MGA NO 111	AMC342515	WESTERN MINING & MINERALS INC	1,120
AMC342617	MGA NO 112	AMC342515	WESTERN MINING & MINERALS INC	1,120
AMC342618	MGA NO 114	AMC342515	WESTERN MINING & MINERALS INC	1,120
AMC342619	MGA NO 115	AMC342515	WESTERN MINING & MINERALS INC	1,120
AMC342620	MGA NO 116	AMC342515	WESTERN MINING & MINERALS INC	1,120



AMC342621	MGA NO 117	AMC342515	WESTERN MINING & MINERALS INC	1,120
AMC342622	MGA NO 118	AMC342515	WESTERN MINING & MINERALS INC	1,120
AMC342623	MGA NO 119	AMC342515	WESTERN MINING & MINERALS INC	1,120
AMC342624	MGA NO 130	AMC342515	WESTERN MINING & MINERALS INC	1,120
AMC342625	MGA NO 131	AMC342515	WESTERN MINING & MINERALS INC	1,120
AMC342626	MGA NO 132	AMC342515	WESTERN MINING & MINERALS INC	1,120
AMC342627	MGA NO 133	AMC342515	WESTERN MINING & MINERALS INC	1,120
AMC342628	MGA NO 134	AMC342515	WESTERN MINING & MINERALS INC	1,120
AMC342629	MGA NO 135	AMC342515	WESTERN MINING & MINERALS INC	1,120
AMC342630	MGA NO 136	AMC342515	WESTERN MINING & MINERALS INC	1,120
AMC342631	MGA NO 137	AMC342515	WESTERN MINING & MINERALS INC	1,120
AMC342632	MGA NO 146	AMC342515	WESTERN MINING & MINERALS INC	1,120
AMC342633	MGA NO 148	AMC342515	WESTERN MINING & MINERALS INC	560
AMC342634	MGA NO 149	AMC342515	WESTERN MINING & MINERALS INC	1,120
AMC342635	MGA NO 150	AMC342515	WESTERN MINING & MINERALS INC	1,120
AMC342636	MGA NO 151	AMC342515	WESTERN MINING & MINERALS INC	700
AMC74052	GYPSUM TOWN 47	AMC74022	WESTERN MINING & MINERALS INC	1,120
AMC74056	GYPSUM TOWN NO 51	AMC74022	WESTERN MINING & MINERALS INC	1,120
AMC74057	GYPSUM TOWN NO 52	AMC74022	WESTERN MINING & MINERALS INC	1,120
AMC74086	GYPSUM TOWN NO 17	AMC74022	WESTERN MINING & MINERALS INC	1,120
AMC74093	GYPSUM TOWN NO 24	AMC74022	WESTERN MINING & MINERALS INC	1,120
AMC74094	GYPSUM TOWN NO 25	AMC74022	WESTERN MINING & MINERALS INC	1,120
AMC74095	GYPSUM TOWN NO 26	AMC74022	WESTERN MINING & MINERALS INC	1,120
AMC74097	GYPSUM TOWN NO 28	AMC74022	WESTERN MINING & MINERALS INC	1,120
AMC74099	GYPSUM TOWN NO 30	AMC74022	WESTERN MINING & MINERALS INC	1,120
AMC74101	GYPSUM TOWN NO 32	AMC74022	WESTERN MINING & MINERALS INC	1,120
AMC74102	GYPSUM TOWN NO 33	AMC74022	WESTERN MINING & MINERALS INC	1,120
AMC74105	GYPSUM HILLS NO. 1	AMC74022	WESTERN MINING & MINERALS INC	1,120
AMC74106	GYPSUM HILLS NO. 2	AMC74022	WESTERN MINING & MINERALS INC	1,120
AMC74107	GYPSUM HILLS NO. 3	AMC74022	WESTERN MINING & MINERALS INC	1,120

AMC74108	GYPSUM HILLS NO. 4	AMC74022	WESTERN MINING & MINERALS INC	1,120
AMC74109	GYPSUM HILLS NO. 5	AMC74022	WESTERN MINING & MINERALS INC	1,120
AMC74110	GYPSUM HILLS NO 7	AMC74022	WESTERN MINING & MINERALS INC	1,120
AMC74111	GYPSUM HILLS NO 8	AMC74022	WESTERN MINING & MINERALS INC	1,120
AMC74112	GYPSUM HILLS NO 9	AMC74022	WESTERN MINING & MINERALS INC	1,120
AMC74113	GYPSUM HILLS NO 10	AMC74022	WESTERN MINING & MINERALS INC	1,120
AMC74122	GYPSUM HILLS NO 19	AMC74022	WESTERN MINING & MINERALS INC	1,120
AMC74123	GYPSUM HILLS NO 20	AMC74022	WESTERN MINING & MINERALS INC	1,120
AMC74125	GYPSUM HILLS NO 22	AMC74022	WESTERN MINING & MINERALS INC	1,120
AMC74126	GYPSUM HILLS NO 23	AMC74022	WESTERN MINING & MINERALS INC	1,120
AMC74128	GYPSUM DOME NO 10	AMC74022	WESTERN MINING & MINERALS INC	1,120
AMC74129	GYPSUM DOME NO 11	AMC74022	WESTERN MINING & MINERALS INC	1,120
AMC74130	GYPSUM DOME NO 12	AMC74022	WESTERN MINING & MINERALS INC	1,120
AMC74131	GYPSUM DOME NO 13	AMC74022	WESTERN MINING & MINERALS INC	1,120
AMC74132	GYPSUM DOME NO 14	AMC74022	WESTERN MINING & MINERALS INC	1,120
AMC74133	GYPSUM DOME NO 15	AMC74022	WESTERN MINING & MINERALS INC	1,120
AMC74134	GYPSUM DOME NO 16	AMC74022	WESTERN MINING & MINERALS INC	1,120
AMC74135	GYPSUM DOME NO 17	AMC74022	WESTERN MINING & MINERALS INC	1,120
AMC74136	GYPSUM DOME NO 18	AMC74022	WESTERN MINING & MINERALS INC	1,120
AMC74137	GYPSUM DOME NO 19	AMC74022	WESTERN MINING & MINERALS INC	1,120
AMC74138	GYPSUM DOME NO 20	AMC74022	WESTERN MINING & MINERALS INC	1,120
AMC74142	GYPSUM TOWN #13	AMC74022	WESTERN MINING & MINERALS INC	1,120
AMC74143	GYPSUM TOWN #14	AMC74022	WESTERN MINING & MINERALS INC	1,120



P O Box 850  
St. George, UT 84771

Telephone: 435-628-3916  
Fax: 435-628-9378

United State Department of the Interior  
Bureau of Land Management  
Arizona State Office  
One North Central Ave.  
Suite 800  
Phoenix, AZ 85004-4427

Refer:  
AMC139164, AMC74022, AMC145380, AMC324810, AMC341549, AMC342515,  
AMC354466, AMC367127

Attached is Additional Fees Required for 2013 Maintenance Fees in the sum of One Hundred Sixty Three Thousand Eight Hundred and 00/100 (\$163,800.00), check number 40 006864.

NO. OF CLAIMS  
AMOUNT \$163,800.00  
RECEIPT NO. 2697952  
INIT. CAC  
\*\* BLM-ASO\*\*

PHOENIX, ARIZONA

2012 NOV 28 P 1:59

RECEIVED  
BLM AZ STATE OFFICE

**United States Department of the Interior**  
**Bureau of Land Management**  
 LANDS/RECREATION & PLANNING  
 ONE N CENTRAL AVE  
 PHOENIX, AZ 85004 -2203  
 Phone: 602-417-9200

Receipt

No: 2697952

<b>Transaction #:</b> 2779799	
<b>Date of Transaction:</b> 11/29/2012	
<b>CUSTOMER:</b>	
WESTERN MINING AND MINERALS INC PO BOX 850 ST GEORGE, UT 84771-0850 US	

LINE #	QTY	DESCRIPTION	REMARKS	UNIT PRICE	TOTAL
1	1.00	LOCATABLE MINERALS / MINING CLAIMS-NOT NEW-UNADJUD, ONE AUTH NO. ONLY / MINING CLAIM MONEY RECEIVED <b>CASES: AMC139164/\$163800.00</b>	ADDITIONAL MONIES FOR MAINT FEE PYMNT 2013	- n/a -	163800.00
<b>TOTAL:</b>					<b>\$163,800.00</b>

PAYMENT INFORMATION			
1	<b>AMOUNT:</b>	163800.00	<b>POSTMARKED:</b> 11/26/2012
	<b>TYPE:</b>	CHECK	<b>RECEIVED:</b> 11/28/2012
	<b>CHECK NO:</b>	00048602	
	<b>NAME:</b>	WESTERN MINING AND MINERALS 5301 WEST CYPRESS ST STE 300 TAMPA FL 33607 US	

REMARKS

This receipt was generated by the automated BLM Collections and Billing System and is a paper representation of a portion of the official electronic record contained therein.

AMC 74022

139164  
145380  
324810  
341549  
342515  
354466  
367127

WHEN RECORDED, RETURN TO:



283 W. Hilton Dr. Suite 1  
St. George, UT 84770

AFFIDAVIT OF PAYMENT OF ANNUAL MINING CLAIM  
MAINTENANCE FEES (ARIZONA)  
(and Notice of Intention To Hold)

On this 16 day of JUNE, 2011, Western Mining and Minerals, Inc. of 283 W. Hilton Drive, Suite 1<sup>st</sup>. George, Utah, 84770, record holder of unpatented placer mining claims, timely paid its annual maintenance fees in the sum of \$74,060.00 ("Payment") to comply with the Act of August 10, 1993 [107 Stat.405, as amended and extended by the Act of October 21, 1998, 112 Stat. 2681-235, or other federal law] and with 43 C.F.R. § 3833.1-5. The annual payment covers the 2011 - 2012 assessment year commencing at 12:00 o'clock noon on September 1, 2011, for those unpatented placer mining claims affecting federal public lands in Mohave County, Arizona, described in Exhibits A through D to this Affidavit. Western Mining contemporaneously filed this Affidavit with the Bureau of Land Management with the Payment to meet the requirements of 43 C.F.R. § 3833.105(b). This Affidavit has been or will be recorded in Mohave County to comply with state law regarding maintenance of mining claims. The claim groups, claims quantities, and exhibits of appearance are, as follows:

James Hardie Gypsum, Inc	337	Exhibits A & B
Dutchman	3	Exhibit C
MGA	122	Exhibit C
Golden Down	1	Exhibit D
New Gypsum	4	Exhibit D
Mt. Aetna	5	Exhibit D
Gypsum Hills	14	Exhibit D
Gypsum Dome	13	Exhibit D
Gypsum Town	13	Exhibit D
WMMI	<u>17</u>	Exhibit E
Total	529	

RECEIVED  
BLM AZ STATE OFFICE  
2011 JUN 24 A 7:36  
PHOENIX, ARIZONA

This Affidavit of Payment of Annual Mining Claim Maintenance Fees also serves as a Notice of Intention to Hold to comply with the Federal Land Policy and Management Act and state law.

ENTERED INTO COMPUTER  
JUN 27 2011 RB

529  
AMC


The undersigned is an officer or duly appointed agent of Western Mining and is authorized to conduct business in connection with the unpatented placer mining claims.

Dated this 16 day of JUNE, 2011.

Kenneth E. Thompson  
Kenneth E. Thompson - WMMI Mine Manager

SUBSCRIBED AND SWORN TO before me this 16 day of JUNE, 2011

Mary Hunt  
Notary Public  
Residing in: St. George, Utah



RECEIVED  
BLMAZ STATE OFFICE  
2011 JUN 24 A 7:36  
PHOENIX, ARIZONA

# EXHIBIT A

## UNPATENTED PLACER MINING CLAIMS IN MOHAVE COUNTY, ARIZONA (GILA & SALT RIVER MERIDIAN)

Claim Name	Lands Affected	BLM AMC No.	Location Date	Recording Date	Book/ Page
James Hardie Gypsum, Inc. #1	N $\frac{1}{2}$ SW $\frac{1}{4}$ NW $\frac{1}{4}$ Section 8, T41N-R12W	354466	09-02-2000	11-15-2000	Bk. 3621 Pg. 753,4
James Hardie Gypsum, Inc. #2	S $\frac{1}{2}$ SW $\frac{1}{4}$ NW $\frac{1}{4}$ Section 8, T41N-R12W	354467	09-02-2000	11-15-2000	Bk. 3621 Pg. 755,6
James Hardie Gypsum, Inc. #3	N $\frac{1}{2}$ NW $\frac{1}{4}$ SW $\frac{1}{4}$ Section 8, T41N-R12W	354468	09-02-2000	11-15-2000	Bk. 3621 Pg. 757,8
James Hardie Gypsum, Inc. #4	S $\frac{1}{2}$ NW $\frac{1}{4}$ SW $\frac{1}{4}$ Section 8, T41N-R12W	354469	09-02-2000	11-15-2000	Bk. 3621 Pg. 759,60
James Hardie Gypsum, Inc. #5	N $\frac{1}{2}$ SW $\frac{1}{4}$ SW $\frac{1}{4}$ Section 8, T41N-R12W	354470	09-02-2000	11-15-2000	Bk. 3621 Pg. 761,2
James Hardie Gypsum, Inc. #6	S $\frac{1}{2}$ SW $\frac{1}{4}$ SW $\frac{1}{4}$ Section 8, T41N-R12W	354471	09-02-2000	11-15-2000	Bk. 3621 Pg. 763,4
James Hardie Gypsum, Inc. #7	N $\frac{1}{2}$ NE $\frac{1}{4}$ NE $\frac{1}{4}$ Section 7, T41N-R12W	354472	09-02-2000	11-15-2000	Bk. 3621 Pg. 765,6
James Hardie Gypsum, Inc. #8	S $\frac{1}{2}$ NE $\frac{1}{4}$ NE $\frac{1}{4}$ Section 7, T41N-R12W	354473	09-02-2000	11-15-2000	Bk. 3621 Pg. 767,8
James Hardie Gypsum, Inc. #9	N $\frac{1}{2}$ SE $\frac{1}{4}$ NE $\frac{1}{4}$ Section 7, T41N-R12W	354474	09-02-2000	11-15-2000	Bk. 3621 Pg. 769,70
James Hardie Gypsum, Inc. #10	S $\frac{1}{2}$ SE $\frac{1}{4}$ NE $\frac{1}{4}$ Section 7, T41N-R12W	354475	09-02-2000	11-15-2000	Bk. 3621 Pg. 771,2
James Hardie Gypsum, Inc. #11	N $\frac{1}{2}$ NW $\frac{1}{4}$ NE $\frac{1}{4}$ Section 7 T41N-R12W	354476	09-02-2000	11-15-2000	Bk. 3621 Pg. 773,4
James Hardie Gypsum, Inc. #12	S $\frac{1}{2}$ NW $\frac{1}{4}$ NE $\frac{1}{4}$ Section 7, T41N-R12W	354477	09-02-2000	11-15-2000	Bk. 3621 Pg. 775,6
James Hardie Gypsum, Inc. #13	N $\frac{1}{2}$ SW $\frac{1}{4}$ NE $\frac{1}{4}$ Section 7, T41N-R12W	354478	09-02-2000	11-15-2000	Bk. 3621 Pg. 777,8
James Hardie Gypsum, Inc. #14	S $\frac{1}{2}$ SW $\frac{1}{4}$ NE $\frac{1}{4}$ Section 7, T41N-R12W	354479	09-02-2000	11-15-2000	Bk. 3621 Pg. 779,80
James Hardie Gypsum, Inc. #15	N $\frac{1}{2}$ NE $\frac{1}{4}$ SE $\frac{1}{4}$ Section 7, T41N-R12W	354480	09-02-2000	11-15-2000	Bk. 3621 Pg. 781,2
James Hardie Gypsum, Inc. #16	S $\frac{1}{2}$ NE $\frac{1}{4}$ SE $\frac{1}{4}$ Section 7, T41N-R12W	354481	09-02-2000	11-15-2000	Bk. 3621 Pg. 783,4

2011 JUN 24 A 1 20  
 PHOENIX, ARIZONA  
 BLM  
 BUREAU OF LAND MANAGEMENT  
 OFFICE



Claim Name	Lands Affected	BLM AMC No.	Location Date	Recording Date	Book/ Page
James Hardie Gypsum, Inc. #17	N $\frac{1}{2}$ SE $\frac{1}{4}$ SE $\frac{1}{4}$ Section 7, T41N-R12W	354482	09-02-2000	11-15-2000	Bk. 3621 Pg. 785,6
James Hardie Gypsum, Inc. #18	S $\frac{1}{2}$ SE $\frac{1}{4}$ SE $\frac{1}{4}$ Section 7, T41N-R12W	354483	09-02-2000	11-15-2000	Bk. 3621 Pg. 787,8
James Hardie Gypsum, Inc. #19	N $\frac{1}{2}$ NW $\frac{1}{4}$ SE $\frac{1}{4}$ Section 7, T41N-R12W	354484	09-02-2000	11-15-2000	Bk. 3621 Pg. 789,90
James Hardie Gypsum, Inc. #20	S $\frac{1}{2}$ NW $\frac{1}{4}$ SE $\frac{1}{4}$ Section 7, T41N-R12W	354485	09-02-2000	11-15-2000	Bk. 3621 Pg. 791,2
James Hardie Gypsum, Inc. #21	N $\frac{1}{2}$ SW $\frac{1}{4}$ SE $\frac{1}{4}$ Section 7, T41N-R12W	354486	09-02-2000	11-15-2000	Bk. 3621 Pg. 793,4
James Hardie Gypsum, Inc. #22	S $\frac{1}{2}$ SW $\frac{1}{4}$ SE $\frac{1}{4}$ Section 7, T41N-R12W	354487	09-02-2000	11-15-2000	Bk. 3621 Pg. 795,6
James Hardie Gypsum, Inc. #23	N $\frac{1}{2}$ NE $\frac{1}{4}$ SW $\frac{1}{4}$ Section 7, T41N-R12W	354488	09-02-2000	11-15-2000	Bk. 3621 Pg. 797,8
James Hardie Gypsum, Inc. #24	S $\frac{1}{2}$ NE $\frac{1}{4}$ SW $\frac{1}{4}$ Section 7, T41N-R12W	354489	09-02-2000	11-15-2000	Bk. 3621 Pg. 799,800
James Hardie Gypsum, Inc. #25	N $\frac{1}{2}$ SE $\frac{1}{4}$ SW $\frac{1}{4}$ Section 7, T41N-R12W	354490	09-02-2000	11-15-2000	Bk. 3621 Pg. 801,02
James Hardie Gypsum, Inc. #26	S $\frac{1}{2}$ SE $\frac{1}{4}$ SW $\frac{1}{4}$ Section 7, T41N-R12W	354491	09-02-2000	11-15-2000	Bk. 3621 Pg. 803,04
James Hardie Gypsum, Inc. #27	N $\frac{1}{2}$ NE $\frac{1}{4}$ NE $\frac{1}{4}$ Section 18, T41N-R12W	354492	09-02-2000	11-15-2000	Bk. 3621 Pg. 805,06
James Hardie Gypsum, Inc. #28	S $\frac{1}{2}$ NE $\frac{1}{4}$ NE $\frac{1}{4}$ Section 18, T41N-R12W	354493	09-02-2000	11-15-2000	Bk. 3621 Pg. 807,08
James Hardie Gypsum, Inc. #29	N $\frac{1}{2}$ SE $\frac{1}{4}$ NE $\frac{1}{4}$ Section 18, T41N-R12W	354494	09-02-2000	11-15-2000	Bk. 3621 Pg. 809,810
James Hardie Gypsum, Inc. #30	S $\frac{1}{2}$ SE $\frac{1}{4}$ NE $\frac{1}{4}$ Section 18, T41N-R12W	354495	09-02-2000	11-15-2000	Bk. 3621 Pg. 811,12
James Hardie Gypsum, Inc. #31	N $\frac{1}{2}$ NW $\frac{1}{4}$ NE $\frac{1}{4}$ Section 18 T41N-R12W	354496	09-02-2000	11-15-2000	Bk. 3621 Pg. 813,14
James Hardie Gypsum, Inc. #32	S $\frac{1}{2}$ NW $\frac{1}{4}$ NE $\frac{1}{4}$ Section 18, T41N-R12W	354497	09-02-2000	11-15-2000	Bk. 3621 Pg. 815,16
James Hardie Gypsum, Inc. #33	N $\frac{1}{2}$ SW $\frac{1}{4}$ NE $\frac{1}{4}$ Section 18, T41N-R12W	354498	09-02-2000	11-15-2000	Bk. 3621 Pg. 817, 18
James Hardie Gypsum, Inc. #34	S $\frac{1}{2}$ SW $\frac{1}{4}$ NE $\frac{1}{4}$ Section 18, T41N-R12W	354499	09-02-2000	11-15-2000	Bk. 3621 Pg. 819,20
James Hardie Gypsum, Inc. #35	N $\frac{1}{2}$ NE $\frac{1}{4}$ SE $\frac{1}{4}$ Section 18, T41N-R12W	354500	09-02-2000	11-15-2000	Bk. 3621 Pg. 821,22

2011 JUN 24 A 7 36  
 BLM  
 ARIZONA  
 REGIONAL OFFICE  
 PHOENIX, ARIZONA

Claim Name	Lands Affected	BLM AMC No.	Location Date	Recording Date	Book/ Page
James Hardie Gypsum, Inc. #36	S½NE¼SE¼ Section 18, T41N-R12W	354501	09-02-2000	11-15-2000	Bk. 3621 Pg. 823,24
James Hardie Gypsum, Inc. #37	N¼SE¼SE¼ Section 18, T41N-R12W	354502	09-02-2000	11-15-2000	Bk. 3621 Pg. 825,26
James Hardie Gypsum, Inc. #38	S¼SE¼SE¼ Section 18, T41N-R12W	354503	09-02-2000	11-15-2000	Bk. 3621 Pg. 827,28
James Hardie Gypsum, Inc. #39	N¼NW¼SE¼ Section 18, T41N-R12W	354504	09-02-2000	11-15-2000	Bk. 3621 Pg. 829,30
James Hardie Gypsum, Inc. #40	S¼NW¼SE¼ Section 18, T41N-R12W	354505	09-02-2000	11-15-2000	Bk. 3621 Pg. 831,32
James Hardie Gypsum, Inc. #41	N¼SW¼SE¼ Section 18, T41N-R12W	354506	09-02-2000	11-15-2000	Bk. 3621 Pg. 833,34
James Hardie Gypsum, Inc. #42	S¼SW¼SE¼ Section 18, T41N-R12W	354507	09-02-2000	11-15-2000	Bk. 3621 Pg. 835,36
James Hardie Gypsum, Inc. #43	N¼NE¼SW¼ Section 18, T41N-R12W	354508	09-02-2000	11-15-2000	Bk. 3621 Pg. 837,38
James Hardie Gypsum, Inc. #44	S¼NE¼SW¼ Section 18, T41N-R12W	354509	09-02-2000	11-15-2000	Bk. 3621 Pg. 839, 40
James Hardie Gypsum, Inc. #45	N¼SE¼SW¼ Section 18, T41N-R12W	354510	09-02-2000	11-15-2000	Bk. 3621 Pg. 841,42
James Hardie Gypsum, Inc. #46	S¼SE¼SW¼ Section 18, T41N-R12W	354511	09-02-2000	11-15-2000	Bk. 3621 Pg. 843,44
James Hardie Gypsum, Inc. #47	N¼NW¼SW¼ Section 18, T41N-R12W	354512	09-02-2000	11-15-2000	Bk. 3621 Pg. 845,46
James Hardie Gypsum, Inc. #48	S¼NW¼SW¼ Section 18, T41N-R12W	354513	09-02-2000	11-15-2000	Bk. 3621 Pg. 847,48
James Hardie Gypsum, Inc. #49	N¼SW¼SW¼ Section 18, T41N-R12W	354514	09-02-2000	11-15-2000	Bk. 3621 Pg. 849,50
James Hardie Gypsum, Inc. #50	S¼SW¼SW¼ Section 18, 41N-R12W	354515	09-02-2000	11-15-2000	Bk. 3621 Pg. 851,52
James Hardie Gypsum, Inc. #51	N¼NE¼NW¼ Section 18, T41N-R12W	354516	09-02-2000	11-15-2000	Bk. 3621 Pg. 853,54
James Hardie Gypsum, Inc. #52	S¼NE¼NW¼ Section 18, T41N-R12W	354517	09-02-2000	11-15-2000	Bk. 3621 Pg. 855,56
James Hardie Gypsum, Inc. #53	N¼SE¼NW¼ Section 18, T41N-R12W	354518	09-02-2000	11-15-2000	Bk. 3621 Pg. 857,58
James Hardie Gypsum, Inc. #54	S¼SE¼NW¼ Section 18, T41N-R12W	354519	09-02-2000	11-15-2000	Bk. 3621 Pg. 859,60

PHOENIX, ARIZONA

2011 JUN 24 A 7 36

RECEIVED  
BLM  
PHOENIX, ARIZONA  
JUN 24 2011

Claim Name	Lands Affected	BLM AMC No.	Location Date	Recording Date	Book/ Page
James Hardie Gypsum, Inc. #55	N $\frac{1}{2}$ NW $\frac{1}{4}$ NW $\frac{1}{4}$ Section 18, T41N-R12W	354520	09-02-2000	11-15-2000	Bk. 3621 Pg. 861,62
James Hardie Gypsum, Inc. #56	S $\frac{1}{2}$ NW $\frac{1}{4}$ NW $\frac{1}{4}$ Section 18, T41N-R12W	354521	09-02-2000	11-15-2000	Bk. 3621 Pg. 863,64
James Hardie Gypsum, Inc. #57	N $\frac{1}{2}$ SW $\frac{1}{4}$ NW $\frac{1}{4}$ Section 18, T41N-R12W	354522	09-02-2000	11-15-2000	Bk. 3621 Pg. 865,66
James Hardie Gypsum, Inc. #58	S $\frac{1}{2}$ SW $\frac{1}{4}$ NW $\frac{1}{4}$ Section 18, T41N-R12W	354523	09-02-2000	11-15-2000	Bk. 3621 Pg. 867,68
James Hardie Gypsum, Inc. #59	N $\frac{1}{2}$ NE $\frac{1}{4}$ NE $\frac{1}{4}$ Section 13, T41N-R13W	354524	09-02-2000	11-15-2000	Bk. 3621 Pg. 869,70
James Hardie Gypsum, Inc. #60	S $\frac{1}{2}$ NE $\frac{1}{4}$ NE $\frac{1}{4}$ Section 13, T41N-R13W	354525	09-02-2000	11-15-2000	Bk. 3621 Pg. 871,72
James Hardie Gypsum, Inc. #61	N $\frac{1}{2}$ SE $\frac{1}{4}$ NE $\frac{1}{4}$ Section 13, T41N-R13W	354526	09-02-2000	11-15-2000	Bk. 3621 Pg. 873,74
James Hardie Gypsum, Inc. #62	S $\frac{1}{2}$ SE $\frac{1}{4}$ NE $\frac{1}{4}$ Section 13 T41N-R13W	354527	09-02-2000	11-15-2000	Bk. 3621 Pg. 875,76
James Hardie Gypsum, Inc. #63	N $\frac{1}{2}$ NW $\frac{1}{4}$ NE $\frac{1}{4}$ Section 13, T41N-R13W	354528	09-02-2000	11-15-2000	Bk. 3621 Pg. 877,78
James Hardie Gypsum, Inc. #64	S $\frac{1}{2}$ NW $\frac{1}{4}$ NE $\frac{1}{4}$ Section 13, T41N-R13W	354529	09-02-2000	11-15-2000	Bk. 3621 Pg. 879, 80
James Hardie Gypsum, Inc. #65	N $\frac{1}{2}$ SW $\frac{1}{4}$ NE $\frac{1}{4}$ Section 13, T41N-R13W	354530	09-02-2000	11-15-2000	Bk. 3621 Pg. 881,82
James Hardie Gypsum, Inc. #66	S $\frac{1}{2}$ SW $\frac{1}{4}$ NE $\frac{1}{4}$ Section 13, T41N-R13W	354531	09-02-2000	11-15-2000	Bk. 3621 Pg. 883,84
James Hardie Gypsum, Inc. #67	N $\frac{1}{2}$ NE $\frac{1}{4}$ SE $\frac{1}{4}$ Section 13, T41N-R13W	354532	09-02-2000	11-15-2000	Bk. 3621 Pg. 885,86
James Hardie Gypsum, Inc. #68	S $\frac{1}{2}$ NE $\frac{1}{4}$ SE $\frac{1}{4}$ Section 13, T41N-R13W	354533	09-02-2000	11-15-2000	Bk. 3621 Pg. 887, 88
James Hardie Gypsum, Inc. #69	N $\frac{1}{2}$ SE $\frac{1}{4}$ SE $\frac{1}{4}$ Section 13, T41N-R13W	354534	09-02-2000	11-15-2000	Bk. 3621 Pg. 889,90
James Hardie Gypsum, Inc. #70	S $\frac{1}{2}$ SE $\frac{1}{4}$ SE $\frac{1}{4}$ Section 13, T41N-R13W	354535	09-02-2000	11-15-2000	Bk. 3621 Pg. 891,92
James Hardie Gypsum, Inc. #71	N $\frac{1}{2}$ NW $\frac{1}{4}$ SE $\frac{1}{4}$ Section 13, T41N-R13W	354536	09-02-2000	11-15-2000	Bk. 3621 Pg. 893,94
James Hardie Gypsum, Inc. #72	S $\frac{1}{2}$ NW $\frac{1}{4}$ SE $\frac{1}{4}$ Section 13, T41N-R13W	354537	09-02-2000	11-15-2000	Bk. 3621 Pg. 895,96
James Hardie Gypsum, Inc. #73	N $\frac{1}{2}$ SW $\frac{1}{4}$ SE $\frac{1}{4}$ Section 13, T41N-R13W	354538	09-02-2000	11-15-2000	Bk. 3621 Pg. 897, 98

2011 JUN 24 A 7 36  
 PHOENIX ARIZONA

BLM ARIZONA STATE OFFICE  
 RECEIVED

Claim Name	Lands Affected	BLM AMC No.	Location Date	Recording Date	Book/ Page
James Hardie Gypsum, Inc. #74	S½SW¼SE¼ Section 13, T41N-R13W	354539	09-02-2000	11-15-2000	Bk. 3621 Pg. 899,900
James Hardie Gypsum, Inc. #75	N¼NE¼NE¼ Section 19, T41N-R12W	354540	09-02-2000	11-15-2000	Bk. 3621 Pg. 901,02
James Hardie Gypsum, Inc. #76	S½NE¼NE¼ Section 19, T41N-R12W	354541	09-02-2000	11-15-2000	Bk. 3621 Pg. 903,04
James Hardie Gypsum, Inc. #77 (AMENDED 06-25-2001)	N¼SE¼NE¼ Section 19, T41N-R12W	354542	09-02-2000	11-15-2000	Bk. 3621 Pg. 905,06
James Hardie Gypsum, Inc. #78	S½SE¼NE¼ Section 19, T41N-R12W	354543	09-02-2000	11-15-2000	Bk. 3621 Pg. 907,08
James Hardie Gypsum, Inc. #79 (AMENDED 12-21-2001)	N¼NW¼NE¼ Section 19, T41N-R12W	354544	09-02-2000	11-15-2000	Bk. 3621 Pg. 909,10
James Hardie Gypsum, Inc. #80	S½NW¼NE¼ Section 19, T41N-R12W	354545	09-02-2000	11-15-2000	Bk. 3621 Pg. 911,12
James Hardie Gypsum, Inc. #81	N¼SW¼NE¼ Section 19, T41N-R12W	354546	09-02-2000	11-15-2000	Bk. 3621 Pg. 913,14
James Hardie Gypsum, Inc. #82	S½SW¼NE¼ Section 19, T41N-R12W	354547	09-02-2000	11-15-2000	Bk. 3621 Pg. 915,16
James Hardie Gypsum, Inc. #83	N¼NE¼NW¼ Section 19, T41N-R12W	354548	09-02-2000	11-15-2000	Bk. 3621 Pg. 917,18
James Hardie Gypsum, Inc. #84	S½NE¼NW¼ Section 19, T41N-R12W	354549	09-02-2000	11-15-2000	Bk. 3621 Pg. 919,20
James Hardie Gypsum, Inc. #85	N¼SE¼NW¼ Section 19, T41N-R12W	354550	09-02-2000	11-15-2000	Bk. 3621 Pg. 921,22
James Hardie Gypsum, Inc. #86	S½SE¼NW¼ Section 19, T41N-R12W	354551	09-02-2000	11-15-2000	Bk. 3621 Pg. 923,24
James Hardie Gypsum, Inc. #87	N¼NW¼NW¼ Section 19, T41N-R12W	354552	09-02-2000	11-15-2000	Bk. 3621 Pg. 925,26
James Hardie Gypsum, Inc. #88	S½NW¼NW¼ Section 19, T41N-R12W	354553	09-02-2000	11-15-2000	Bk. 3621 Pg. 927,28
James Hardie Gypsum, Inc. #89	N¼SW¼NW¼ Section 19, T41N-R12W	354554	09-02-2000	11-15-2000	Bk. 3621 Pg. 929,30
James Hardie Gypsum, Inc. #90	S½SW¼NW¼ Section 19, T41N-R12W	354555	09-02-2000	11-15-2000	Bk. 3621 Pg. 931,32

PHOENIX, ARIZONA  
 2011 JUN 24 A 7:36

RECEIVED  
 BLM AZ STATE OFFICE

Claim Name	Lands Affected	BLM AMC No.	Location Date	Recording Date	Book/ Page
James Hardie Gypsum, Inc. #91	N½NE¼NE¼ Section 24, T41N-R13W	354556	09-02-2000	11-15-2000	Bk. 3621 Pg. 933,34
James Hardie Gypsum, Inc. #92	S½NE¼NE¼ Section 24, T41N-R13W	354557	09-02-2000	11-15-2000	Bk. 3621 Pg. 935,36
James Hardie Gypsum, Inc. #93	N½SE¼NE¼ Section 24, T41N-R13W	354558	09-02-2000	11-15-2000	Bk. 3621 Pg. 937,38
James Hardie Gypsum, Inc. #94	S½SE¼NE¼ Section 24, T41N-R13W	354559	09-02-2000	11-15-2000	Bk. 3621 Pg. 939,40
James Hardie Gypsum, Inc. #95	N½NW¼NE¼ Section 24, T41N-R13W	354560	09-02-2000	11-15-2000	Bk. 3621 Pg. 941,42
James Hardie Gypsum, Inc. #96	S½NW¼NE¼ Section 24, T41N-R13W	354561	09-02-2000	11-15-2000	Bk. 3621 Pg. 943,44
James Hardie Gypsum, Inc. #97	N½SW¼NE¼ Section 24, T41N-R13W	354562	09-02-2000	11-15-2000	Bk. 3621 Pg. 945,46
James Hardie Gypsum, Inc. #98	S½SW¼NE¼ Section 24, T41N-R13W	354563	09-02-2000	11-15-2000	Bk. 3621 Pg. 947,48
James Hardie Gypsum, Inc. #99	N½NE¼SE¼ Section 19, T41N-R12W	354564	09-02-2000	11-15-2000	Bk. 3621 Pg. 949,50
James Hardie Gypsum, Inc. #100	S½NE¼SE¼ Section 19, T41N-R12W	354565	09-02-2000	11-15-2000	Bk. 3621 Pg. 951,52
James Hardie Gypsum, Inc. #101	N½SE¼SE¼ Section 19, T41N-R12W	354566	09-02-2000	11-15-2000	Bk. 3621 Pg. 953,54
James Hardie Gypsum, Inc. #102	S½SE¼SE¼ Section 19, T41N-R12W	354567	09-02-2000	11-15-2000	Bk. 3621 Pg. 955,56
James Hardie Gypsum, Inc. #103	N½NW¼SE¼ Section 19, T41N-R12W	354568	09-02-2000	11-15-2000	Bk. 3621 Pg. 957,58
James Hardie Gypsum, Inc. #104	S½NW¼SE¼ Section 19, T41N-R12W	354569	09-02-2000	11-15-2000	Bk. 3621 Pg. 959,60
James Hardie Gypsum, Inc. #105	N½SW¼SE¼ Section 19, T41N-R12W	354570	09-02-2000	11-15-2000	Bk. 3621 Pg. 961,62
James Hardie Gypsum, Inc. #106	S½SW¼SE¼ Section 19, T41N-R12W	354571	09-02-2000	11-15-2000	Bk. 3621 Pg. 963,64
James Hardie Gypsum, Inc. #107	N½NE¼SW¼ Section 19, T41N-R12W	354572	09-02-2000	11-15-2000	Bk. 3621 Pg. 965,66
James Hardie Gypsum, Inc. #108	S½NE¼SW¼ Section 19, T41N-R12W	354573	09-02-2000	11-15-2000	Bk. 3621 Pg. 967,68
James Hardie Gypsum, Inc. #109	N½SE¼SW¼ Section 19, T41N-R12W	354574	09-02-2000	11-15-2000	Bk. 3621 Pg. 969,70

2011 JUN 24 A 7 36  
 PHOENIX, ARIZONA  
 RECEIVED  
 BLM  
 ARIZONA STATE OFFICE

Claim Name	Lands Affected	BLM AMC No.	Location Date	Recording Date	Book/ Page
James Hardie Gypsum, Inc. #110	S½SE¼SW¼ Section 19, T41N-R12W	354575	09-02-2000	11-15-2000	Bk. 3621 Pg. 971,72
James Hardie Gypsum, Inc. #111	N½NW¼SW¼ Section 19, T41N-R12W	354576	09-02-2000	11-15-2000	Bk. 3621 Pg. 973,74
James Hardie Gypsum, Inc. #112	S½NW¼SW¼ Section 19, T41N-R12W	354577	09-02-2000	11-15-2000	Bk. 3621 Pg. 975,76
James Hardie Gypsum, Inc. #113	N½SW¼SW¼ Section 19, T41N-R12W	354578	09-02-2000	11-15-2000	Bk. 3621 Pg. 977,78
James Hardie Gypsum, Inc. #114	S½SW¼SW¼ Section 19, T41N-R12W	354579	09-02-2000	11-15-2000	Bk. 3621 Pg. 979,80
James Hardie Gypsum, Inc. #115	N½NE¼SE¼ Section 24, T41N-R13W	354580	09-02-2000	11-15-2000	Bk. 3621 Pg. 981,82
James Hardie Gypsum, Inc. #116	S½NE¼SE¼ Section 24, T41N-R13W	354581	09-02-2000	11-15-2000	Bk. 3621 Pg. 983,84
James Hardie Gypsum, Inc. #117	N½SE¼SE¼ Section 24, T41N-R13W	354582	09-02-2000	11-15-2000	Bk. 3621 Pg. 985,86
James Hardie Gypsum, Inc. #118	S½SE¼SE¼ Section 24, T41N-R13W	354583	09-02-2000	11-15-2000	Bk. 3621 Pg. 987,88
James Hardie Gypsum, Inc. #119	N½NW¼SE¼ Section 24, T41N-R13W	354584	09-02-2000	11-15-2000	Bk. 3621 Pg. 989,90
James Hardie Gypsum, Inc. #120	S½NW¼SE¼ Section 24, T41N-R13W	354585	09-02-2000	11-15-2000	Bk. 3621 Pg. 991,92
James Hardie Gypsum, Inc. #121	N½SW¼SE¼ Section 24, T41N-R13W	354586	09-02-2000	11-15-2000	Bk. 3621 Pg. 993,94
James Hardie Gypsum, Inc. #122	S½SW¼SE¼ Section 24, T41N-R13W	354587	09-02-2000	11-15-2000	Bk. 3621 Pg. 995,96
James Hardie Gypsum, Inc. #123	N½NE¼NE¼ Section 25, T41N-R13W	354588	09-03-2000	11-15-2000	Bk. 3621 Pg. 997,98
James Hardie Gypsum, Inc. #124	S½NE¼NE¼ Section 25, T41N-R13W	354589	09-03-2000	11-15-2000	Bk. 3621 Pg. 999,1000
James Hardie Gypsum, Inc. #125	N½SE¼NE¼ Section 25, T41N-R13W	354590	09-03-2000	11-15-2000	Bk. 3622 Pg. 1, 2
James Hardie Gypsum, Inc. #126	S½SE¼NE¼ Section 25, T41N-R13W	354591	09-03-2000	11-15-2000	Bk. 3622 Pg. 3, 4
James Hardie Gypsum, Inc. #127	N½NW¼NE¼ Section 25, T41N-R13W	354592	09-03-2000	11-15-2000	Bk. 3622 Pg. 5, 6
James Hardie Gypsum, Inc. #128	S½NW¼NE¼ Section 25, T41N-R13W	354593	09-03-2000	11-15-2000	Bk. 3622 Pg. 7, 8

174540.1

2011 JUN 24 A 7 36  
 PHOENIX, ARIZONA

BLM AZ STATE OFFICE

RECEIVED

Claim Name	Lands Affected	BLM AMC No.	Location Date	Recording Date	Book/ Page
James Hardie Gypsum, Inc. #129	N½SW¼NE¼ Section 25, T41N-R13W	354594	09-03-2000	11-15-2000	Bk. 3622 Pg. 9,10
James Hardie Gypsum, Inc. #130	S½SW¼NE¼ Section 25, T41N-R13W	354595	09-03-2000	11-15-2000	Bk. 3622 Pg. 11,12
James Hardie Gypsum, Inc. #131	N½NE¼NW¼ Section 25, T41N-R13W	354596	09-03-2000	11-15-2000	Bk. 3622 Pg. 13,14
James Hardie Gypsum, Inc. #132	S½NE¼NW¼ Section 25, T41N-R13W	354597	09-03-2000	11-15-2000	Bk. 3622 Pg. 15,16
James Hardie Gypsum, Inc. #133	N½SE¼NW¼ Section 25, T41N-R13W	354598	09-03-2000	11-15-2000	Bk. 3622 Pg. 17,18
James Hardie Gypsum, Inc. #134	S½SE¼NW¼ Section 25, T41N-R13W	354599	09-03-2000	11-15-2000	Bk. 3622 Pg. 19,20
James Hardie Gypsum, Inc. #135	N½NW¼NW¼ Section 25, T41N-R13W	354600	09-03-2000	11-15-2000	Bk. 3622 Pg. 21,22
James Hardie Gypsum, Inc. #136	S½NW¼NW¼ Section 25, T41N-R13W	354601	09-03-2000	11-15-2000	Bk. 3622 Pg. 23,24
James Hardie Gypsum, Inc. #137	N½SW¼NW¼ Section 25, T41N-R13W	354602	09-03-2000	11-15-2000	Bk. 3622 Pg. 25,26
James Hardie Gypsum, Inc. #138	S½SW¼NW¼ Section 25, T41N-R13W	354603	09-03-2000	11-15-2000	Bk. 3622 Pg. 27,28
James Hardie Gypsum, Inc. #139	N½NE¼SW¼ Section 25, T41N-R13W	354604	09-03-2000	11-15-2000	Bk. 3622 Pg. 29,30
James Hardie Gypsum, Inc. #140	S½NE¼SW¼ Section 25, T41N-R13W	354605	09-03-2000	11-15-2000	Bk. 3622 Pg. 31,32
James Hardie Gypsum, Inc. #141	N½SE¼SW¼ Section 25, T41N-R13W	354606	09-03-2000	11-15-2000	Bk. 3622 Pg. 33,34
James Hardie Gypsum, Inc. #142	S½SE¼SW¼ Section 25, T41N-R13W	354607	09-03-2000	11-15-2000	Bk. 3622 Pg. 35,36
James Hardie Gypsum, Inc. #143	N½NE¼SW¼ Section 25, T41N-R13W	354608	09-03-2000	11-15-2000	Bk. 3622 Pg. 37,38
James Hardie Gypsum, Inc. #144	S½NE¼SW¼ Section 25, T41N-R13W	354609	09-03-2000	11-15-2000	Bk. 3622 Pg. 39,40
James Hardie Gypsum, Inc. #145	N½SW¼SW¼ Section 25, T41N-R13W	354610	09-03-2000	11-15-2000	Bk. 3622 Pg. 41,42
James Hardie Gypsum, Inc. #146	S½SW¼SW¼ Section 25, T41N-R13W	354611	09-03-2000	11-15-2000	Bk. 3622 Pg. 43,44
James Hardie Gypsum, Inc. #147	N½NE¼SW¼ Section 20, T41N-R12W	354612	09-02-2000	11-15-2000	Bk. 3622 Pg. 45,46

PHOENIX ARIZONA

2011 JUN 24 A 7 36

RECEIVED  
BUREAU OF LAND MANAGEMENT  
OFFICE

Claim Name	Lands Affected	BLM AMC No.	Location Date	Recording Date	Book/ Page
James Hardie Gypsum, Inc. #148	S½NE¼SW¼ Section 20, T41N-R12W	354613	09-02-2000	11-15-2000	Bk. 3622 Pg. 47,48
James Hardie Gypsum, Inc. #149	N½SE¼SW¼ Section 20, T41N-R12W	354614	09-02-2000	11-15-2000	Bk. 3622 Pg. 49,50
James Hardie Gypsum, Inc. #150	S½SE¼SW¼ Section 20, T41N-R12W	354615	09-02-2000	11-15-2000	Bk. 3622 Pg. 51,52
James Hardie Gypsum, Inc. #151	N½NW¼SW¼ Section 20, T41N-R12W	354616	09-02-2000	11-15-2000	Bk. 3622 Pg. 53,54
James Hardie Gypsum, Inc. #152	S½NW¼SW¼ Section 20, T41N-R12W	354617	09-02-2000	11-15-2000	Bk. 3622 Pg. 55,56
James Hardie Gypsum, Inc. #153	N½SW¼SW¼ Section 20, T41N-R12W	354618	09-02-2000	11-15-2000	Bk. 3622 Pg. 57,58
James Hardie Gypsum, Inc. #154	S½SW¼SW¼ Section 20, T41N-R12W	354619	09-02-2000	11-15-2000	Bk. 3622 Pg. 59,60
James Hardie Gypsum, Inc. #155	N½NW¼NW¼ Section 29, T41N-R12W	354620	09-03-2000	11-15-2000	Bk. 3622 Pg. 61,62
James Hardie Gypsum, Inc. #156	S½NW¼NW¼ Section 29, T41N-R12W	354621	09-03-2000	11-15-2000	Bk. 3622 Pg. 63,64
James Hardie Gypsum, Inc. #157	N½SW¼NW¼ Section 29, T41N-R12W	354622	09-03-2000	11-15-2000	Bk. 3622 Pg. 65,66
James Hardie Gypsum, Inc. #158	S½SW¼NW¼ Section 29, T41N-R12W	354623	09-03-2000	11-15-2000	Bk. 3622 Pg. 67,68
James Hardie Gypsum, Inc. #159	N½NE¼NE¼ Section 30, T41N-R12W	354624	09-03-2000	11-15-2000	Bk. 3622 Pg. 69,70
James Hardie Gypsum, Inc. #160	S½NE¼NE¼ Section 30, T41N-R12W	354625	09-03-2000	11-15-2000	Bk. 3622 Pg. 71,72
James Hardie Gypsum, Inc. #161	N½SE¼NE¼ Section 30, T41N-R12W	354626	09-03-2000	11-15-2000	Bk. 3622 Pg. 73,74
James Hardie Gypsum, Inc. #162	S½SE¼NE¼ Section 30, T41N-R12W	354627	09-03-2000	11-15-2000	Bk. 3622 Pg. 75,76
James Hardie Gypsum, Inc. #163	N½NW¼NE¼ Section 30, T41N-R12W	354628	09-03-2000	11-15-2000	Bk. 3622 Pg. 77,78
James Hardie Gypsum, Inc. #164	S½NW¼NE¼ Section 30, T41N-R12W	354629	09-03-2000	11-15-2000	Bk. 3622 Pg. 79,80
James Hardie Gypsum, Inc. #165	N½SW¼NE¼ Section 30, T41N-R12W	354630	09-03-2000	11-15-2000	Bk. 3622 Pg. 81,82
James Hardie Gypsum, Inc. #166	S½SW¼NE¼ Section 30, T41N-R12W	354631	09-03-2000	11-15-2000	Bk. 3622 Pg. 83,84

RECEIVED FOR FILE  
 BLM AZ STATE OFFICE  
 HOELIX, ARIZONA

2011 JUN 24 A 7 36



Claim Name	Lands Affected	BLM AMC No.	Location Date	Recording Date	Book/ Page
James Hardie Gypsum, Inc. #167	N½NE¼SE¼ Section 30, T41N-R12W	354632	09-03-2000	11-15-2000	Bk. 3622 Pg. 85,86
James Hardie Gypsum, Inc. #168	S½NE¼SE¼ Section 30, T41N-R12W	354633	09-03-2000	11-15-2000	Bk. 3622 Pg. 87,88
James Hardie Gypsum, Inc. #169	N½SE¼SE¼ Section 30, T41N-R12W	354634	09-03-2000	11-15-2000	Bk. 3622 Pg. 89,90
James Hardie Gypsum, Inc. #170	S½SE¼SE¼ Section 30, T41N-R12W	354635	09-03-2000	11-15-2000	Bk. 3622 Pg. 91,92
James Hardie Gypsum, Inc. #171	N½NW¼SE¼ Section 30, T41N-R12W	354636	09-03-2000	11-15-2000	Bk. 3622 Pg. 93,94
James Hardie Gypsum, Inc. #172	S½NW¼SE¼ Section 30, T41N-R12W	354637	09-03-2000	11-15-2000	Bk. 3622 Pg. 95,96
James Hardie Gypsum, Inc. #173	N½SW¼SE¼ Section 30, T41N-R12W	354638	09-03-2000	11-15-2000	Bk. 3622 Pg. 97,98
James Hardie Gypsum, Inc. #174	S½SW¼SE¼ Section 30, T41N-R12W	354639	09-03-2000	11-15-2000	Bk. 3622 Pg. 99,100
James Hardie Gypsum, Inc. #175	N½NE¼NW¼ Section 30, T41N-R12W	354640	09-03-2000	11-15-2000	Bk. 3622 Pg. 101,02
James Hardie Gypsum, Inc. #176	S½NE¼NW¼ Section 30, T41N-R12W	354641	09-03-2000	11-15-2000	Bk. 3622 Pg. 103,04
James Hardie Gypsum, Inc. #177	N½SE¼NW¼ Section 30, T41N-R12W	354642	09-03-2000	11-15-2000	Bk. 3622 Pg. 105,06
James Hardie Gypsum, Inc. #178	S½SE¼NW¼ Section 30, T41N-R12W	354643	09-03-2000	11-15-2000	Bk. 3622 Pg. 107,08
James Hardie Gypsum, Inc. #179	N½NW¼NW¼ Section 31, T41N-R12W	354644	09-05-2000	11-15-2000	Bk. 3622 Pg. 109,10
James Hardie Gypsum, Inc. #180	S½NW¼NW¼ Section 31, T41N-R12W	354645	09-05-2000	11-15-2000	Bk. 3622 Pg. 111,12
James Hardie Gypsum, Inc. #181	N½NE¼SE¼ Section 14, T40N-R13W	354646	09-05-2000	11-15-2000	Bk. 3622 Pg. 113,14
James Hardie Gypsum, Inc. #182	S½NE¼SE¼ Section 14, T40N-R13W	354647	09-05-2000	11-15-2000	Bk. 3622 Pg. 115,16
James Hardie Gypsum, Inc. #183	N½SE¼SE¼ Section 14, T40N-R13W	354648	09-05-2000	11-15-2000	Bk. 3622 Pg. 117,18
James Hardie Gypsum, Inc. #184	S½SE¼SE¼ Section 14, T40N-R13W	354649	09-05-2000	11-15-2000	Bk. 3622 Pg. 119,20
James Hardie Gypsum, Inc. #185	N½NE¼SW¼ Section 13, T40N-R13W	354650	09-05-2000	11-15-2000	Bk. 3622 Pg. 121,22

2011 JUN 24 A 7 36  
 PHOENIX, ARIZONA

BLM AZ STATE OFFICE  
 RECEIVED

Claim Name	Lands Affected	BLM AMC No.	Location Date	Recording Date	Book/ Page
James Hardie Gypsum, Inc. #186	S½NE¼SW¼ Section 13, T40N-R13W	354651	09-05-2000	11-15-2000	Bk. 3622 Pg. 123,24
James Hardie Gypsum, Inc. #187	N½SE¼SW¼ Section 13, T40N-R13W	354652	09-05-2000	11-15-2000	Bk. 3622 Pg. 125,26
James Hardie Gypsum, Inc. #188	S½SE¼SW¼ Section 13, T40N-R13W	354653	09-05-2000	11-15-2000	Bk. 3622 Pg. 127,28
James Hardie Gypsum, Inc. #189	S½SW¼SW¼ Section 13, T40N-R13W	354654	09-05-2000	11-15-2000	Bk. 3622 Pg. 129,30
James Hardie Gypsum, Inc. #190	N½SW¼SW¼ Section 13, T40N-R13W	354655	09-05-2000	11-15-2000	Bk. 3622 Pg. 131,32
James Hardie Gypsum, Inc. #191	S½NW¼SW¼ Section 13, T40N-R13W	354656	09-05-2000	11-15-2000	Bk. 3622 Pg. 133,34
James Hardie Gypsum, Inc. #192	N½NW¼SW¼ Section 13, T40N-R13W	354657	09-05-2000	11-15-2000	Bk. 3622 Pg. 135,36
James Hardie Gypsum, Inc. #193	NE¼NW¼NW¼ NW¼NE¼NW¼ Section 24, T40N-R13W	354658	09-05-2000	11-15-2000	Bk. 3622 Pg. 137,38
James Hardie Gypsum, Inc. #194	SE¼NW¼NW¼ SW¼NE¼NW¼ Section 24, T40N-R13W	354659	09-05-2000	11-15-2000	Bk. 3622 Pg. 139,40
James Hardie Gypsum, Inc. #195	NE¼SW¼NW¼ NW¼SE¼NW¼ Section 24, T40N-R13W	354660	09-05-2000	11-15-2000	Bk. 3622 Pg. 141,42
James Hardie Gypsum, Inc. #196	SW¼SE¼NW¼ SE¼SW¼NW¼ Section 24, T40N-R13W	354661	09-05-2000	11-15-2000	Bk. 3622 Pg. 143,44
James Hardie Gypsum, Inc. #197	SE¼SE¼NE¼ Section 23, T40N-R13W SW¼ SW¼NW¼ Section 24, T40N-R13W	354662	09-05-2000	11-15-2000	Bk. 3622 Pg. 145,46
James Hardie Gypsum, Inc. #198	NE¼SE¼NE¼ Section 23, T40N-R13W NW¼SW¼NW¼ Section 24, T40N-R13W	354663	09-05-2000	11-15-2000	Bk. 3622 Pg. 147,48
James Hardie Gypsum, Inc. #199	SE¼NE¼NE¼ Section 23, T40N-R13W SW¼ NW¼NW¼ Section 24, T40N-R13W	354664	09-05-2000	11-15-2000	Bk. 3622 Pg. 149,50
James Hardie Gypsum, Inc. #200	N½NE¼NW¼ Section 25, T41N-R12W	354665	09-04-2000	11-15-2000	Bk. 3622 Pg. 151,52

PHOENIX ARIZONA

2011 JUN 24 A 7 36

RECEIVED  
BLM AZ STATE OFFICE

Claim Name	Lands Affected	BLM AMC No.	Location Date	Recording Date	Book/ Page
James Hardie Gypsum, Inc. #201	S½NE¼NW¼ Section 25, T41N-R12W	354666	09-04-2000	11-15-2000	Bk. 3622 Pg. 153,54
James Hardie Gypsum, Inc. #202	N½SE¼NW¼ Section 25, T41N-R12W	354667	09-04-2000	11-15-2000	Bk. 3622 Pg. 155,56
James Hardie Gypsum, Inc. #203	S½SE¼NW¼ Section 25, T41N-R12W	354668	09-04-2000	11-15-2000	Bk. 3622 Pg. 157,58
James Hardie Gypsum, Inc. #204	S½SW¼NW¼ Section 25, T41N-R12W	354669	09-04-2000	11-15-2000	Bk. 3622 Pg. 159,60
James Hardie Gypsum, Inc. #205	N½SW¼NW¼ Section 25, T41N-R12W	354670	09-04-2000	11-15-2000	Bk. 3622 Pg. 161,62
James Hardie Gypsum, Inc. #206	S½NW¼NW¼ Section 25, T41N-R12W	354671	09-04-2000	11-15-2000	Bk. 3622 Pg. 163,64
James Hardie Gypsum, Inc. #207	N½NW¼NW¼ Section 25, T41N-R12W	354672	09-04-2000	11-15-2000	Bk. 3622 Pg. 165,66
James Hardie Gypsum, Inc. #208	N½NE¼NE¼ Section 26, T41N-R12W	354673	09-04-2000	11-15-2000	Bk. 3622 Pg. 167,68
James Hardie Gypsum, Inc. #209	S½NE¼NE¼ Section 26, T41N-R12W	354674	09-04-2000	11-15-2000	Bk. 3622 Pg. 169,70
James Hardie Gypsum, Inc. #210	N½SE¼NE¼ Section 26, T41N-R12W	354675	09-04-2000	11-15-2000	Bk. 3622 Pg. 171,72
James Hardie Gypsum, Inc. #211	S½SE¼NE¼ Section 26, T41N-R12W	354676	09-04-2000	11-15-2000	Bk. 3622 Pg. 173,74
James Hardie Gypsum, Inc. #212	S½SW¼NE¼ Section 26, T41N-R12W	354677	09-04-2000	11-15-2000	Bk. 3622 Pg. 175,76
James Hardie Gypsum, Inc. #213	N½SW¼NE¼ Section 26, T41N-R12W	354678	09-04-2000	11-15-2000	Bk. 3622 Pg. 177,78
James Hardie Gypsum, Inc. #214	S½NW¼NE¼ Section 26, T41N-R12W	354679	09-04-2000	11-15-2000	Bk. 3622 Pg. 179,80
James Hardie Gypsum, Inc. #215	N½NW¼NE¼ Section 26, T41N-R12W	354680	09-04-2000	11-15-2000	Bk. 3622 Pg. 181,82
James Hardie Gypsum, Inc. #216	N½NE¼SE¼ Section 26, T41N-R12W	354681	09-04-2000	11-15-2000	Bk. 3622 Pg. 183,84
James Hardie Gypsum, Inc. #217	S½NE¼SE¼ Section 26, T41N-R12W	354682	09-04-2000	11-15-2000	Bk. 3622 Pg. 185,86
James Hardie Gypsum, Inc. #218	N½SE¼SE¼ Section 26, T41N-R12W	354683	09-04-2000	11-15-2000	Bk. 3622 Pg. 187,88
James Hardie Gypsum, Inc. #219	S½SE¼SE¼ Section 26, T41N-R12W	354684	09-04-2000	11-15-2000	Bk. 3622 Pg. 189,90

2011 JUN 24 A 1:36  
 PHOENIX, ARIZONA  
 BLM ARIZONA STATE OFFICE

Claim Name	Lands Affected	BLM AMC No.	Location Date	Recording Date	Book/ Page
James Hardie Gypsum, Inc. #220	S½SW¼SE¼ Section 26, T41N-R12W	354685	09-04-2000	11-15-2000	Bk. 3622 Pg. 191,92
James Hardie Gypsum, Inc. #221	N½SW¼SE¼ Section 26, T41N-R12W	354686	09-04-2000	11-15-2000	Bk. 3622 Pg. 193,94
James Hardie Gypsum, Inc. #222	S½NW¼SE¼ Section 26, T41N-R12W	354687	09-04-2000	11-15-2000	Bk. 3622 Pg. 195,96
James Hardie Gypsum, Inc. #223	N½NW¼SE¼ Section 26, T41N-R12W	354688	09-04-2000	11-15-2000	Bk. 3622 Pg. 197,98
James Hardie Gypsum, Inc. #224	N½NE¼NW¼ Section 2, T40N-R12W	354689	09-04-2000	11-15-2000	Bk. 3622 Pg. 199,200
James Hardie Gypsum, Inc. #225	S½NE¼NW¼ Section 2, T40N-R12W	354690	09-04-2000	11-15-2000	Bk. 3622 Pg. 201,02
James Hardie Gypsum, Inc. #226	N½SE¼NW¼ Section 2, T40N-R12W	354691	09-04-2000	11-15-2000	Bk. 3622 Pg. 203,04
James Hardie Gypsum, Inc. #227	S½SE¼NW¼ Section 2, T40N-R12W	354692	09-04-2000	11-15-2000	Bk. 3622 Pg. 205,06
James Hardie Gypsum, Inc. #228	S½SW¼NW¼ Section 2, T40N-R12W	354693	09-04-2000	11-15-2000	Bk. 3622 Pg. 207,08
James Hardie Gypsum, Inc. #229	N½SW¼NW¼ Section 2, T40N-R12W	354694	09-04-2000	11-15-2000	Bk. 3622 Pg. 209,10
James Hardie Gypsum, Inc. #230	S½NW¼NW¼ Section 2, T40N-R12W	354695	09-04-2000	11-15-2000	Bk. 3622 Pg. 211,12
James Hardie Gypsum, Inc. #231	N½NW¼NW¼ Section 2, T40N-R12W	354696	09-04-2000	11-15-2000	Bk. 3622 Pg. 213,14
James Hardie Gypsum, Inc. #232	N½NE¼SW¼ Section 2, T40N-R12W	354697	09-04-2000	11-15-2000	Bk. 3622 Pg. 215,16
James Hardie Gypsum, Inc. #233	S½NE¼SW¼ Section 2, T40N-R12W	354698	09-04-2000	11-15-2000	Bk. 3622 Pg. 217,18
James Hardie Gypsum, Inc. #234	N½SE¼SW¼ Section 2, T40N-R12W	354699	09-04-2000	11-15-2000	Bk. 3622 Pg. 219,20
James Hardie Gypsum, Inc. #235	S½SE¼SW¼ Section 2, T40N-R12W	354700	09-04-2000	11-15-2000	Bk. 3622 Pg. 221,22
James Hardie Gypsum, Inc. #236	S½SW¼SW¼ Section 2, T40N-R12W	354701	09-04-2000	11-15-2000	Bk. 3622 Pg. 223,24
James Hardie Gypsum, Inc. #237	N½SW¼SW¼ Section 2, T40N-R12W	354702	09-04-2000	11-15-2000	Bk. 3622 Pg. 225,26
James Hardie Gypsum, Inc. #238	S½NW¼SW¼ Section 2, T40N-R12W	354703	09-04-2000	11-15-2000	Bk. 3622 Pg. 227,28

PHOENIX, ARIZONA

2011 JUN 24 A 7 36

BLM RECEIVED  
PHOENIX, ARIZONA  
JUN 24 2011

Claim Name	Lands Affected	BLM AMC No.	Location Date	Recording Date	Book/ Page
James Hardie Gypsum, Inc. #239	N $\frac{1}{2}$ NW $\frac{1}{4}$ SW $\frac{1}{4}$ Section 2, T40N-R12W	354704	09-04-2000	11-15-2000	Bk. 3622 Pg. 229,30
James Hardie Gypsum, Inc. #240	N $\frac{1}{2}$ NE $\frac{1}{4}$ SE $\frac{1}{4}$ Section 3, T40N-R12W	354705	09-04-2000	11-15-2000	Bk. 3622 Pg. 231,32
James Hardie Gypsum, Inc. #241	S $\frac{1}{2}$ NE $\frac{1}{4}$ SE $\frac{1}{4}$ Section 3, T40N-R12W	354706	09-04-2000	11-15-2000	Bk. 3622 Pg. 233,34
James Hardie Gypsum, Inc. #242	N $\frac{1}{2}$ SE $\frac{1}{4}$ SE $\frac{1}{4}$ Section 3, T40N-R12W	354707	09-04-2000	11-15-2000	Bk. 3622 Pg. 235,36
James Hardie Gypsum, Inc. #243	S $\frac{1}{2}$ SE $\frac{1}{4}$ SE $\frac{1}{4}$ Section 3, T40N-R12W	354708	09-04-2000	11-15-2000	Bk. 3622 Pg. 237,38
James Hardie Gypsum, Inc. #244	S $\frac{1}{2}$ SW $\frac{1}{4}$ SE $\frac{1}{4}$ Section 3, T40N-R12W	354709	09-04-2000	11-15-2000	Bk. 3622 Pg. 239,40
James Hardie Gypsum, Inc. #245	N $\frac{1}{2}$ SW $\frac{1}{4}$ SE $\frac{1}{4}$ Section 3, T40N-R12W	354710	09-04-2000	11-15-2000	Bk. 3622 Pg. 241,42
James Hardie Gypsum, Inc. #246	S $\frac{1}{2}$ NW $\frac{1}{4}$ SE $\frac{1}{4}$ Section 3, T40N-R12W	354711	09-04-2000	11-15-2000	Bk. 3622 Pg. 243,44
James Hardie Gypsum, Inc. #247	N $\frac{1}{2}$ NW $\frac{1}{4}$ SE $\frac{1}{4}$ Section 3, T40N-R12W	354712	09-04-2000	11-15-2000	Bk. 3622 Pg. 245,46
James Hardie Gypsum, Inc. #248	N $\frac{1}{2}$ NE $\frac{1}{4}$ NE $\frac{1}{4}$ Section 3, T40N-R12W	354713	09-04-2000	11-15-2000	Bk. 3622 Pg. 247,48
James Hardie Gypsum, Inc. #249	S $\frac{1}{2}$ NE $\frac{1}{4}$ NE $\frac{1}{4}$ Section 3, T40N-R12W	354714	09-04-2000	11-15-2000	Bk. 3622 Pg. 249,50
James Hardie Gypsum, Inc. #250	N $\frac{1}{2}$ SE $\frac{1}{4}$ NE $\frac{1}{4}$ Section 3, T40N-R12W	354715	09-04-2000	11-15-2000	Bk. 3622 Pg. 251,52
James Hardie Gypsum, Inc. #251	S $\frac{1}{2}$ SE $\frac{1}{4}$ NE $\frac{1}{4}$ Section 3, T40N-R12W	354716	09-04-2000	11-15-2000	Bk. 3622 Pg. 253,54
James Hardie Gypsum, Inc. #252	S $\frac{1}{2}$ SW $\frac{1}{4}$ NE $\frac{1}{4}$ Section 3, T40N-R12W	354717	09-04-2000	11-15-2000	Bk. 3622 Pg. 255,56
James Hardie Gypsum, Inc. #253	N $\frac{1}{2}$ SW $\frac{1}{4}$ NE $\frac{1}{4}$ Section 3, T40N-R12W	354718	09-04-2000	11-15-2000	Bk. 3622 Pg. 257,58
James Hardie Gypsum, Inc. #254	S $\frac{1}{2}$ NW $\frac{1}{4}$ NE $\frac{1}{4}$ Section 3, T40N-R12W	354719	09-04-2000	11-15-2000	Bk. 3622 Pg. 259,60
James Hardie Gypsum, Inc. #255	N $\frac{1}{2}$ NW $\frac{1}{4}$ NE $\frac{1}{4}$ Section 3, T40N-R12W	354720	09-04-2000	11-15-2000	Bk. 3622 Pg. 261,62
James Hardie Gypsum, Inc. #256	N $\frac{1}{2}$ NE $\frac{1}{4}$ NW $\frac{1}{4}$ Section 11, T40N-R12W	354721	09-04-2000	11-15-2000	Bk. 3622 Pg. 263,64
James Hardie Gypsum, Inc. #257	S $\frac{1}{2}$ NE $\frac{1}{4}$ NW $\frac{1}{4}$ Section 11, T40N-R12W	354722	09-04-2000	11-15-2000	Bk. 3622 Pg. 265,66

PHOENIX, ARIZONA

2011 JUN 24 A 7:36

BLM STATE OF ARIZONA RECEIVED

Claim Name	Lands Affected	BLM AMC No.	Location Date	Recording Date	Book/ Page
James Hardie Gypsum, Inc. #258	N½SE¼NW¼ Section 11, T40N-R12W	354723	09-04-2000	11-15-2000	Bk. 3622 Pg. 267,68
James Hardie Gypsum, Inc. #259	S½SE¼NW¼ Section 11, T40N-R12W	354724	09-04-2000	11-15-2000	Bk. 3622 Pg. 269,70
James Hardie Gypsum, Inc. #260	S½SW¼NW¼ Section 11, T40N-R12W	354725	09-04-2000	11-15-2000	Bk. 3622 Pg. 271,72
James Hardie Gypsum, Inc. #261	N½SW¼NW¼ Section 11 T40N R12W	354726	09-04-2000	11-15-2000	Bk. 3622 Pg. 273,74
James Hardie Gypsum, Inc. #262	S½NW¼NW¼ Section 11, T40N-R12W	354727	09-04-2000	11-15-2000	Bk. 3622 Pg. 275,76
James Hardie Gypsum, Inc. #263	N½NW¼NW¼ Section 11, T40N-R12W	354728	09-04-2000	11-15-2000	Bk. 3622 Pg. 277,78
James Hardie Gypsum, Inc. #264	N½NE¼SW¼ Section 11, T40N-R12W	354729	09-04-2000	11-15-2000	Bk. 3622 Pg. 279,80
James Hardie Gypsum, Inc. #265	S½NE¼SW¼ Section 11, T40N-R12W	354730	09-04-2000	11-15-2000	Bk. 3622 Pg. 281,82
James Hardie Gypsum, Inc. #266	N½SE¼SW¼ Section 11, T40N-R12W	354731	09-04-2000	11-15-2000	Bk. 3622 Pg. 283,84
James Hardie Gypsum, Inc. #267	S½SE¼SW¼ Section 11, T40N-R12W	354732	09-04-2000	11-15-2000	Bk. 3622 Pg. 285,86
James Hardie Gypsum, Inc. #268	S½SW¼SW¼ Section 11, T40N-R12W	354733	09-04-2000	11-15-2000	Bk. 3622 Pg. 287,88
James Hardie Gypsum, Inc. #269	N½SW¼SW¼ Section 11, T40N-R12W	354734	09-04-2000	11-15-2000	Bk. 3622 Pg. 289,90
James Hardie Gypsum, Inc. #270	S½NW¼SW¼ Section 11, T40N-R12W	354735	09-04-2000	11-15-2000	Bk. 3622 Pg. 291,92
James Hardie Gypsum, Inc. #271	N½NW¼SW¼ Section 11, T40N-R12W	354736	09-04-2000	11-15-2000	Bk. 3622 Pg. 293,94
James Hardie Gypsum, Inc. #272	N½NE¼SE¼ Section 10, T40N-R12W	354737	09-04-2000	11-15-2000	Bk. 3622 Pg. 295,96
James Hardie Gypsum, Inc. #273	S½NE¼SE¼ Section 10, T40N-R12W	354738	09-04-2000	11-15-2000	Bk. 3622 Pg. 297,98
James Hardie Gypsum, Inc. #274	N½SE¼SE¼ Section 10, T40N-R12W	354739	09-04-2000	11-15-2000	Bk. 3622 Pg. 299,300
James Hardie Gypsum, Inc. #275	S½SE¼SE¼ Section 10, T40N-R12W	354740	09-04-2000	11-15-2000	Bk. 3622 Pg. 301,02
James Hardie Gypsum, Inc. #276	S½SW¼SE¼ Section 10, T40N-R12W	354741	09-04-2000	11-15-2000	Bk. 3622 Pg. 303,04

PHOENIX, ARIZONA  
 2011 JUN 24 A 7 37  
 BLM  
 ARIZONA  
 STATE OFFICE  
 PHOENIX

Claim Name	Lands Affected	BLM AMC No.	Location Date	Recording Date	Book/ Page
James Hardie Gypsum, Inc. #277	N $\frac{1}{2}$ SW $\frac{1}{4}$ SE $\frac{1}{4}$ Section 10, T40N-R12W	354742	09-04-2000	11-15-2000	Bk. 3622 Pg. 305,06
James Hardie Gypsum, Inc. #278	S $\frac{1}{2}$ NW $\frac{1}{4}$ SE $\frac{1}{4}$ Section 10, T40N-R12W	354743	09-04-2000	11-15-2000	Bk. 3622 Pg. 307,08
James Hardie Gypsum, Inc. #279	N $\frac{1}{2}$ NW $\frac{1}{4}$ SE $\frac{1}{4}$ Section 10, T40N-R12W	354744	09-04-2000	11-15-2000	Bk. 3622 Pg. 309,10
James Hardie Gypsum, Inc. #280	N $\frac{1}{2}$ NE $\frac{1}{4}$ NE $\frac{1}{4}$ Section 10, T40N-R12W	354745	09-04-2000	11-15-2000	Bk. 3622 Pg. 311,12
James Hardie Gypsum, Inc. #281	S $\frac{1}{2}$ NE $\frac{1}{4}$ NE $\frac{1}{4}$ Section 10, T40N-R12W	354746	09-04-2000	11-15-2000	Bk. 3622 Pg. 313,14
James Hardie Gypsum, Inc. #282	N $\frac{1}{2}$ SE $\frac{1}{4}$ NE $\frac{1}{4}$ Section 10, T40N-R12W	354747	09-04-2000	11-15-2000	Bk. 3622 Pg. 315,16
James Hardie Gypsum, Inc. #283	S $\frac{1}{2}$ SE $\frac{1}{4}$ NE $\frac{1}{4}$ Section 10, T40N-R12W	354748	09-04-2000	11-15-2000	Bk. 3622 Pg. 317,18
James Hardie Gypsum, Inc. #284	S $\frac{1}{2}$ SW $\frac{1}{4}$ NE $\frac{1}{4}$ Section 10, T40N-R12W	354749	09-04-2000	11-15-2000	Bk. 3622 Pg. 319,20
James Hardie Gypsum, Inc. #285	N $\frac{1}{2}$ SW $\frac{1}{4}$ NE $\frac{1}{4}$ Section 10, T40N-R12W	354750	09-04-2000	11-15-2000	Bk. 3622 Pg. 321,22
James Hardie Gypsum, Inc. #286	S $\frac{1}{2}$ NW $\frac{1}{4}$ NE $\frac{1}{4}$ Section 10, T40N-R12W	354751	09-04-2000	11-15-2000	Bk. 3622 Pg. 323,24
James Hardie Gypsum, Inc. #287	N $\frac{1}{2}$ NW $\frac{1}{4}$ NE $\frac{1}{4}$ Section 10, T40N-R12W	354752	09-04-2000	11-15-2000	Bk. 3622 Pg. 325,26
James Hardie Gypsum, Inc. #288	N $\frac{1}{2}$ NE $\frac{1}{4}$ NW $\frac{1}{4}$ Section 14, T40N-R12W	354753	09-04-2000	11-15-2000	Bk. 3622 Pg. 327,28
James Hardie Gypsum, Inc. #289	S $\frac{1}{2}$ NE $\frac{1}{4}$ NW $\frac{1}{4}$ Section 14, T40N-R12W	354754	09-04-2000	11-15-2000	Bk. 3622 Pg. 329,30
James Hardie Gypsum, Inc. #290	N $\frac{1}{2}$ SE $\frac{1}{4}$ NW $\frac{1}{4}$ Section 14, T40N-R12W	354755	09-04-2000	11-15-2000	Bk. 3622 Pg. 331,32
James Hardie Gypsum, Inc. #291	S $\frac{1}{2}$ SE $\frac{1}{4}$ NW $\frac{1}{4}$ Section 14, T40N-R12W	354756	09-04-2000	11-15-2000	Bk. 3622 Pg. 333,34
James Hardie Gypsum, Inc. #292	S $\frac{1}{2}$ SW $\frac{1}{4}$ NW $\frac{1}{4}$ Section 14, T40N-R12W	354757	09-04-2000	11-15-2000	Bk. 3622 Pg. 335,36
James Hardie Gypsum, Inc. #293	N $\frac{1}{2}$ SW $\frac{1}{4}$ NW $\frac{1}{4}$ Section 14, T40N-R12W	354758	09-04-2000	11-15-2000	Bk. 3622 Pg. 337,38
James Hardie Gypsum, Inc. #294	S $\frac{1}{2}$ NW $\frac{1}{4}$ NW $\frac{1}{4}$ Section 14, T40N-R12W	354759	09-04-2000	11-15-2000	Bk. 3622 Pg. 339,40
James Hardie Gypsum, Inc. #295	N $\frac{1}{2}$ NW $\frac{1}{4}$ NW $\frac{1}{4}$ Section 14, T40N-R12W	354760	09-04-2000	11-15-2000	Bk. 3622 Pg. 341,42

HOEHN, ARIZONA  
 REC'D  
 JUN 24 A 7 37

Claim Name	Lands Affected	BLM AMC No.	Location Date	Recording Date	Book/ Page
James Hardie Gypsum, Inc. #296	N½NE¼NE¼ Section 15, T40N-R12W	354761	09-04-2000	11-15-2000	Bk. 3622 Pg. 343,44
James Hardie Gypsum, Inc. #297	S½NE¼NE¼ Section 15, T40N-R12W	354762	09-04-2000	11-15-2000	Bk. 3622 Pg. 345,46
James Hardie Gypsum, Inc. #298	N½SE¼NE¼ Section 15, T40N-R12W	354763	09-04-2000	11-15-2000	Bk. 3622 Pg. 347,48
James Hardie Gypsum, Inc. #299	S½SE¼NE¼ Section 15, T40N-R12W	354764	09-04-2000	11-15-2000	Bk. 3622 Pg. 349,50
James Hardie Gypsum, Inc. #300	S½SW¼NE¼ Section 15, T40N-R12W	354765	09-04-2000	11-15-2000	Bk. 3622 Pg. 351,52
James Hardie Gypsum, Inc. #301	N½SW¼NE¼ Section 15, T40N-R12W	354766	09-04-2000	11-15-2000	Bk. 3622 Pg. 353,54
James Hardie Gypsum, Inc. #302	S½NW¼NE¼ Section 15, T40N-R12W	354767	09-04-2000	11-15-2000	Bk. 3622 Pg. 355,56
James Hardie Gypsum, Inc. #303	N½NW¼NE¼ Section 15, T40N-R12W	354768	09-04-2000	11-15-2000	Bk. 3622 Pg. 357,58
James Hardie Gypsum, Inc. #304	N½NE¼SE¼ Section 15, T40N-R12W	354769	09-04-2000	11-15-2000	Bk. 3622 Pg. 359,60
James Hardie Gypsum, Inc. #305	S½NE¼SE¼ Section 15, T40N-12W	354770	09-04-2000	11-15-2000	Bk. 3622 Pg. 361,62
James Hardie Gypsum, Inc. #306	N½SE¼SE¼ Section 15, T40N-R12W	354771	09-04-2000	11-15-2000	Bk. 3622 Pg. 363,64
James Hardie Gypsum, Inc. #307	S½SE¼SE¼ Section 15, T40N-R12W	354772	09-04-2000	11-15-2000	Bk. 3622 Pg. 365,66
James Hardie Gypsum, Inc. #308	S½SW¼SE¼ Section 15, T40N-R12W	354773	09-04-2000	11-15-2000	Bk. 3622 Pg. 367,68
James Hardie Gypsum, Inc. #309	N½SW¼SE¼ Section 15, T40N-R12W	354774	09-04-2000	11-15-2000	Bk. 3622 Pg. 369,70
James Hardie Gypsum, Inc. #310	S½NW¼SE¼ Section 15, T40N-R12W	354775	09-04-2000	11-15-2000	Bk. 3622 Pg. 371,72
James Hardie Gypsum, Inc. #311	N½NW¼SE¼ Section 15, T40N-R12W	354776	09-04-2000	11-15-2000	Bk. 3622 Pg. 373,74
James Hardie Gypsum, Inc. #312	N½NE¼NW¼ Section 22, T40N-R12W	354777	09-04-2000	11-15-2000	Bk. 3622 Pg. 375,76
James Hardie Gypsum, Inc. #313	S½NE¼NW¼ Section 22, T40N-R12W	354778	09-04-2000	11-15-2000	Bk. 3622 Pg. 377,78
James Hardie Gypsum, Inc. #314	N½SE¼NW¼ Section 22, T40N-R12W	354779	09-04-2000	11-15-2000	Bk. 3622 Pg. 379,80

2011 JUN 24 A 7 37  
 RECEIVED  
 BEMAR STATE OFFICE  
 PHOENIX, ARIZONA



Claim Name	Lands Affected	BLM AMC No.	Location Date	Recording Date	Book/ Page
James Hardie Gypsum, Inc. #315	S½SE¼NW¼ Section 22, T40N-R12W	354780	09-04-2000	11-15-2000	Bk. 3622 Pg. 381,82
James Hardie Gypsum, Inc. #316	S½SW¼NW¼ Section 22, T40N-R12W	354781	09-04-2000	11-15-2000	Bk. 3622 Pg. 383,84
James Hardie Gypsum, Inc. #317	N½SW¼NW¼ Section 22, T40N-R12W	354782	09-04-2000	11-15-2000	Bk. 3622 Pg. 385,86
James Hardie Gypsum, Inc. #318	S½NW¼NW¼ Section 22, T40N-R12W	354783	09-04-2000	11-15-2000	Bk. 3622 Pg. 387,88
James Hardie Gypsum, Inc. #319	N½NW¼NW¼ Section 22, T40N-R12W	354784	09-04-2000	11-15-2000	Bk. 3622 Pg. 389,90
James Hardie Gypsum, Inc. #320	NE¼NE¼NE¼ Section 23, T40N-R13W NW¼NW¼NW¼ Section 24, T40N-R13W	354785	09-05-2000	11-15-2000	Bk. 3622 Pg. 391,92
James Hardie Gypsum, Inc. #321	S½NW¼SW¼ Section 24, T40N-R13W	354786	09-05-2000	11-15-2000	Bk. 3622 Pg. 393,94
James Hardie Gypsum, Inc. #322	N½NW¼SW¼ Section 24, T40N-R13W	354787	09-05-2000	11-15-2000	Bk. 3622 Pg. 395,96
James Hardie Gypsum, Inc. #327 (AMENDED 06-25-2001)	SW¼SW¼SE¼ SE¼SE¼SW¼ Section 2, T40N-R13W	354788	09-05-2000	11-15-2000	Bk. 3622 Pg. 397,98
James Hardie Gypsum, Inc. #328 (AMENDED 06-25-2001)	NW¼SW¼SE¼ NE¼SE¼SW¼ Section 2, T40N-R13W	354789	09-05-2000	11-15-2000	Bk. 3622 Pg. 399,400
James Hardie Gypsum, Inc. #329 (AMENDED 06-25-2001)	NW¼NW¼SE¼ NE¼NE¼SW¼ Section 2, T40N-R13W	354790	09-05-2000	11-15-2000	Bk. 3622 Pg. 401,02
James Hardie Gypsum, Inc. #330	SE¼SE¼NW¼ SW¼SW¼NE¼ Section 2, T40N-R13W	354791	09-05-2000	11-15-2000	Bk. 3622 Pg. 403,04

2011 JUN 24 A 7 37  
 PHOENIX, ARIZONA  
 RECEIVED  
 BLM ARIZ STATE OFFICE

Claim Name	Lands Affected	BLM AMC No.	Location Date	Recording Date	Book/ Page
James Hardie Gypsum, Inc. #335 (AMENDED 12-21-2001)	SE $\frac{1}{4}$ SE $\frac{1}{4}$ NW $\frac{1}{4}$ SW $\frac{1}{4}$ SW $\frac{1}{4}$ NE $\frac{1}{4}$ Section 11, T40N-R13W	354792	09-05-2000	11-15-2000	Bk. 3622 Pg. 405,06
James Hardie Gypsum, Inc. #336	NE $\frac{1}{4}$ SE $\frac{1}{4}$ NW $\frac{1}{4}$ NW $\frac{1}{4}$ SW $\frac{1}{4}$ NE $\frac{1}{4}$ Section 11, T40N-R13W	354793	09-05-2000	11-15-2000	Bk. 3622 Pg. 407,08
James Hardie Gypsum, Inc. #337	SE $\frac{1}{4}$ NE $\frac{1}{4}$ NW $\frac{1}{4}$ SW $\frac{1}{4}$ NW $\frac{1}{4}$ NE $\frac{1}{4}$ Section 11, T40N-R13W	354794	09-05-2000	11-15-2000	Bk. 3622 Pg. 409,10
James Hardie Gypsum, Inc. #338	NE $\frac{1}{4}$ NE $\frac{1}{4}$ NW $\frac{1}{4}$ NW $\frac{1}{4}$ NW $\frac{1}{4}$ NE $\frac{1}{4}$ Section 11, T40N-R13W	354795	09-05-2000	11-15-2000	Bk. 3622 Pg. 411,12
James Hardie Gypsum, Inc. #339	SW $\frac{1}{4}$ SE $\frac{1}{4}$ SE $\frac{1}{4}$ SE $\frac{1}{4}$ SW $\frac{1}{4}$ SE $\frac{1}{4}$ Section 3, T40N-R13W	354796	09-05-2000	11-15-2000	Bk. 3622 Pg. 413,14
James Hardie Gypsum, Inc. #340	NW $\frac{1}{4}$ SE $\frac{1}{4}$ SE $\frac{1}{4}$ NE $\frac{1}{4}$ SW $\frac{1}{4}$ SE $\frac{1}{4}$ Section 3, T40N-R13W	354797	09-05-2000	11-15-2000	Bk. 3622 Pg. 415,16
James Hardie Gypsum, Inc. #341	SE $\frac{1}{4}$ NW $\frac{1}{4}$ SE $\frac{1}{4}$ SW $\frac{1}{4}$ NE $\frac{1}{4}$ SE $\frac{1}{4}$ Section 3, T40N R13W	354798	09-05-2000	11-15-2000	Bk. 3622 Pg. 417,18
James Hardie Gypsum, Inc. #342	SE $\frac{1}{4}$ SW $\frac{1}{4}$ NE $\frac{1}{4}$ SW $\frac{1}{4}$ SE $\frac{1}{4}$ NE $\frac{1}{4}$ Section 3, T40N-R13W	354799	09-05-2000	11-15-2000	Bk. 3622 Pg. 419,20
James Hardie Gypsum, Inc. #343	NW $\frac{1}{4}$ SE $\frac{1}{4}$ NW $\frac{1}{4}$ NE $\frac{1}{4}$ SW $\frac{1}{4}$ NW $\frac{1}{4}$ Section 35, T41N-R13W	354800	09-05-2000	11-15-2000	Bk. 3622 Pg. 421,22
James Hardie Gypsum, Inc. #344	SE $\frac{1}{4}$ SW $\frac{1}{4}$ NW $\frac{1}{4}$ SW $\frac{1}{4}$ SE $\frac{1}{4}$ NW $\frac{1}{4}$ Section 35, T41N-R13W	354801	09-05-2000	11-15-2000	Bk. 3622 Pg. 423,24
James Hardie Gypsum, Inc. #345	NE $\frac{1}{4}$ NW $\frac{1}{4}$ SW $\frac{1}{4}$ NW $\frac{1}{4}$ NE $\frac{1}{4}$ SW $\frac{1}{4}$ Section 35, T41N-R13W	354802	09-05-2000	11-15-2000	Bk. 3622 Pg. 425,26

**Lands Affected (Parts of):**

**Township 40 North, Range 12 West, G&SRM**

Sections 2, 3, 10, 11, 14, 15, and 22

**Township 41 North, Range 12 West, G&SRM**

Sections 7, 8, 18, 19, 20, 25, 26, 29, 30, and 31

**Township 41 North, Range 13 West, G&SRM**

Sections 13, 24, 25, 31, and 35

**Township 40 North, Range 13 West, G&SRM**

Sections 2, 3, 11, 13, 14, 23, 24

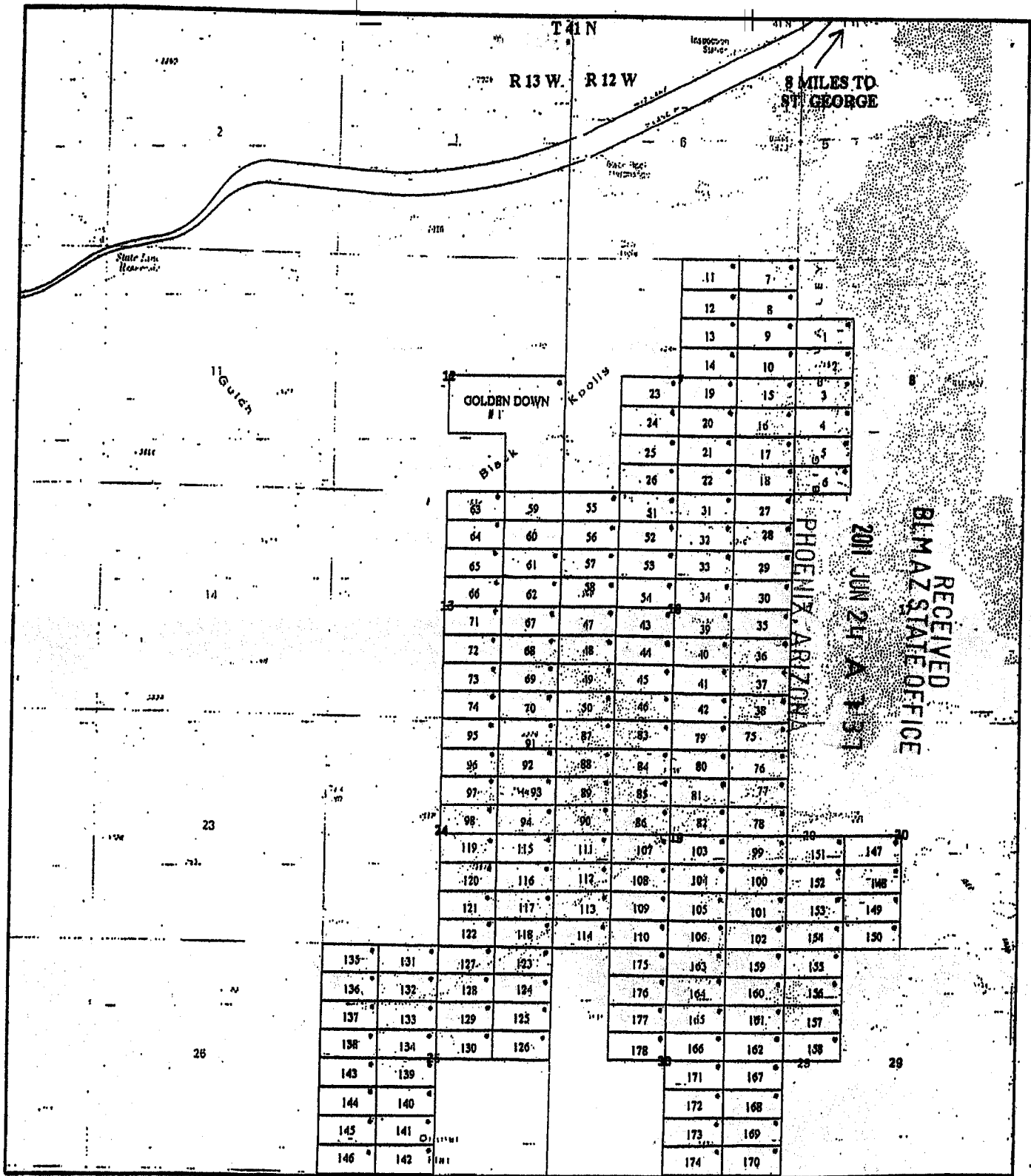
RECEIVED  
BLM AZ STATE OFFICE  
2011 JUN 24 A 7:37  
PHOENIX, ARIZONA

**EXHIBIT B**

**PLATS OF JAMES HARDIE GYPSUM, INC. PLACER MINING CLAIMS  
MOHAVE COUNTY, ARIZONA**

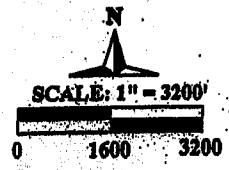
**(GILA & SALT RIVER MERIDIAN)**

RECEIVED  
BLM AZ STATE OFFICE  
2011 JUN 24 A 7 31  
PHOENIX, ARIZONA



RECEIVED  
BLMAZ STATE OFFICE  
2011 JUN 24 A 1131

**JAMES HARDIE GYPSUM INC. RELOCATED GYPSUM CITY CLAIMS**  
**GOLDEN DOWN #1 +/- 120 ACRES**  
**PLACERS CLAIMS 1-178 +/- 20 ACRES**  
**LOCATION NOTICES**  
 AZURITE INC. SEPTEMBER 2000



ST. GEORGE  
14 MILES

343
344
345

342
341
340
339

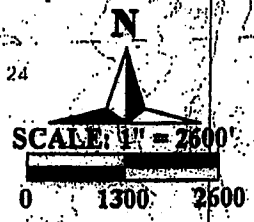
330
329
328
327
326
325
324
323
322
321

181	192	195
182	191	186
183	190	187
184	189	188

193	194
192	195
191	196
190	197

322
321

**JHG ASSOCIATION  
PLACER CLAIMS**  
**RELOCATED JHG CLAIMS**  
**ALL CLAIMS +/- 20 ACRES**  
**• LOCATION NOTICES**



RECEIVED  
BLM AZ STATE OFFICE

PROBATION  
ARIZONA

AZURITE INC SEPTEMBER 2000

↑ 11 MILES TO ST. GEORGE

213	216	217	218
219	220	221	222
223	224	225	226
228	229	230	231
232	233		
235	236		
238	239		
241	242		
245	246		

11 N  
140 N

227	228	231	232	
234	235	236	237	13
238	239	240	241	
242	243	244	245	
248	249	250	251	14
252	253	254	255	
258	259	260	261	17
264	265	266	267	
270	271	272	273	
276	277	278	279	
282	283	284	285	
288	289	290	291	
294	295	296	297	
300	301	302	303	
308	309			
312	313			
316	317			
320	321			
324	325			
328	329			
332	333			
336	337			
340	341			
344	345			
348	349			
352	353			
356	357			
360	361			
364	365			
368	369			
372	373			
376	377			
380	381			
384	385			
388	389			
392	393			
396	397			
400	401			
404	405			
408	409			
412	413			
416	417			
420	421			
424	425			
428	429			
432	433			
436	437			
440	441			
444	445			
448	449			
452	453			
456	457			
460	461			
464	465			
468	469			
472	473			
476	477			
480	481			
484	485			
488	489			
492	493			
496	497			
500	501			
504	505			
508	509			
512	513			
516	517			
520	521			
524	525			
528	529			
532	533			
536	537			
540	541			
544	545			
548	549			
552	553			
556	557			
560	561			
564	565			
568	569			
572	573			
576	577			
580	581			
584	585			
588	589			
592	593			
596	597			
600	601			
604	605			
608	609			
612	613			
616	617			
620	621			
624	625			
628	629			
632	633			
636	637			
640	641			
644	645			
648	649			
652	653			
656	657			
660	661			
664	665			
668	669			
672	673			
676	677			
680	681			
684	685			
688	689			
692	693			
696	697			
700	701			
704	705			
708	709			
712	713			
716	717			
720	721			
724	725			
728	729			
732	733			
736	737			
740	741			
744	745			
748	749			
752	753			
756	757			
760	761			
764	765			
768	769			
772	773			
776	777			
780	781			
784	785			
788	789			
792	793			
796	797			
800	801			
804	805			
808	809			
812	813			
816	817			
820	821			
824	825			
828	829			
832	833			
836	837			
840	841			
844	845			
848	849			
852	853			
856	857			
860	861			
864	865			
868	869			
872	873			
876	877			
880	881			
884	885			
888	889			
892	893			
896	897			
900	901			
904	905			
908	909			
912	913			
916	917			
920	921			
924	925			
928	929			
932	933			
936	937			
940	941			
944	945			
948	949			
952	953			
956	957			
960	961			
964	965			
968	969			
972	973			
976	977			
980	981			
984	985			
988	989			
992	993			
996	997			
1000	1001			

RECEIVED  
BLMAZ STATE OFFICE  
2011 JUN 24 A 7 37  
PHOENIX, ARIZONA



**JAMES HARDIE GYPSUM INC.**  
 RELOCATED GYPSUM TOWN CLAIMS  
 200-223 +/- 20 ACRES  
 224-255 +/- 16 ACRES  
 256-319 +/- 20 ACRES  
 CURRENT GYPSUM TOWN CLAIMS

**EXHIBIT C**

**UNPATENTED PLACER MINING CLAIMS IN MOHAVE COUNTY, ARIZONA**

**(GILA & SALT RIVER MERIDIAN)**

RECEIVED  
BLM AZ STATE OFFICE  
2011 JUN 24 A 7 37  
PHOENIX, ARIZONA



EXHIBIT "C"

(11 Pages)

Western Mining & Minerals, Inc.  
Placer Mining Claims

(claims contain 160 acres unless otherwise noted)

Dutchman Claims (3)

The following are situated in T. 41 N., R. 11 W., S.R.B.M., Mohave County, Arizona:

Claim Name	Description	Book/Page	Number
Dutchman #1	SE1/4 Section 9	2798/471	AMC 341549
Dutchman #2	NW1/4 Section 10	2798/473	AMC 341550
Dutchman #3	NE1/4 Section 10	2798/475	AMC 341551

MGA Claims (122)

The following are situated in T. 37 N., R. 10 W., S.R.B.M., Mohave County, Arizona:

Claim Name	Description	Book/Page	Number
MGA #1	Lots 1, 2 and 3, Section 3, containing 141.11 acres	2822/934	AMC 342515
MGA #2	N1/2 Section 3, excluding lots 1, 2, 3 and 4, containing 160 acres.	2822/936	AMC 342516
MGA #3	Lot 4, Section 3 and Lots 1 and 2, Section 4, containing 139.35 acres	2822/938	AMC 342517
MGA #4	N1/2 Section 4, excluding lots 1, 2, 3 and 4, containing 160 acres.	2822/940	AMC 342518
MGA #5	SE1/4 Section 4	2822/942	AMC 342519
MGA #6	SW1/4 Section 4	2822/944	AMC 342520
MGA #7	Lots 3 and 4, Section 4 and Lot 1, Section 5, containing 139.18 acres	2822/946	AMC 342521
MGA #8	Lots 2, 3 and 4, Section 5, containing 137.38 acres	2822/948	AMC 342522

RECEIVED  
 BLM AZ STATE OFFICE  
 2011 JUN 24 A 7:37  
 PHOENIX, ARIZONA

MGA #9	N1/2 Sect— 5, excluding lots 1, 2, 3 and 4, containing 160 acres.	2822/950	AMC 342523
MGA #10	SE1/4 Section 5	2822/952	AMC 342524
MGA #11	SW1/4 Section 5	2822/954	AMC 342525
MGA #12	Lots 1, 2 and 3, Section 6, containing 135.21 acres	2822/956	AMC 342526
MGA #13	N1/2 Section 6, excluding lots 1, 2, 3 and 4, containing 160 acres.	2822/958	AMC 342527
MGA #14	SE1/4 Section 6	2822/960	AMC 342528
MGA #15	SW1/4 Section 6	2822/962	AMC 342529
MGA #16	NE1/4 Section 7	2822/964	AMC 342530
MGA #18	N1/2 S1/2 Section 7	2822/966	AMC 342531
MGA #19	NW1/4 Section 7	2822/968	AMC 342532
MGA #21	N1/2 N1/2 Section 8	2822/970	AMC 342533

The following is situated in T. 37 N., R. 10 W., and T. 37 N., R. 11 W., S.R.B.M., Mohave County, Arizona:

Claim Name	Description	Book/Page	Number
MGA #22	Lot 4, Section 6, T. 37 N., R. 10 W., and Lots 1 and 2, Section 1, T. 37 N., R. 11 W., containing 132.44 acres	2822/972	AMC 342534

The following are situated in T. 37 N., R. 11 W., Mohave County, Arizona:

Claim Name	Description	Book/Page	Number
MGA #23	NE1/4 Section 1, excluding Lots 1 and 2, containing 80 acres	2822/974	AMC 342535
MGA #24	SE1/4 Section 1	2822/976	AMC 342536
MGA #25	NE1/4 Section 12	2822/978	AMC 342537

PHOENIX, ARIZONA

2011 JUN 24 A 7 37

RECEIVED  
BLM AZ STATE OFFICE

The following are s ~~u~~ted in T. 3& N., R. 10 W., Mohave County, Arizona:

Claim Name	Description	Book/Page	Number
MGA #26	Lots 3 and 4 and E1/2 SW1/4 Section 7, containing 157.63 acres	2822/980	AMC 342538
MGA #27	SW1/4 Section 17	2822/982	AMC 342539
MGA #28	W1/2 NE1/4 Section 18 and W1/2 SE1/4 Section 7	2822/984	AMC 342540
MGA #29	SE1/4 Section 18	2822/986	AMC 342541
MGA #30	Lots 3 and 4 and E1/2 SW1/4 Section 18, containing 157.79 acres	2822/988	AMC 342542
MGA #31	Lots 1 and 2 and E1/2 NW1/4 Section 18, containing 157.82 acres	2822/990	AMC 342543
MGA #32	NE1/4 Section 19	2822/992	AMC 342544
MGA #33	SE1/4 Section 19	2822/994	AMC 342545
MGA #34	Lots 3 and 4 and E1/2 SW1/4 Section 19, containing 158.00 acres	2822/996	AMC 342546
MGA #35	Lots 1 and 2 and E1/2 NW1/4 Section 19, containing 157.84 acres	2822/998	AMC 342547
MGA #36	SE1/4 Section 20	2822/1000	AMC 342548
MGA #37	SW1/4 Section 20	2823/1	AMC 342549
MGA #38	NW1/4 Section 20	2823/3	AMC 342550
MGA #39	SW1/4 Section 21	2823/5	AMC 342551
MGA #40	SW1/4 Section 27	/2823/7	AMC 342552
MGA #41	SE1/4 Section 28	2823/9	AMC 342553
MGA #42	SW1/4 Section 28	2823/11	AMC 342554
MGA #43	NW1/4 Section 28	2823/13	AMC 342555
MGA #44	NE1/4 Section 29	2823/15	AMC 342556

PIERCE, FENNER & SMITH  
PHOENIX, ARIZONA

2011 JUN 24 A 7 37

RECEIVED  
BLM AZ STATE OFFICE

MGA #45	SE1/4 Section 29	2823/17	MC 342557
MGA #46	SW1/4 Section 29	2823/19	AMC 342558
MGA #47	NW1/4 Section 29	2823/21	AMC 342559
MGA #48	NE1/4 Section 30	2823/23	AMC 342560
MGA #49	SE1/4 Section 30	2823/25	AMC 342561
MGA #50	Lots 3 and 4 and E1/2 SW1/4 Section 30, containing 158.38 acres	2823/27	AMC 342562
MGA #51	Lots 1 and 2 and E1/2 NW1/4 Section 30, containing 158.18 acres	2823/29	AMC 342563
MGA #52	NE1/4 Section 31	2823/31	AMC 342564
MGA #53	SE1/4 Section 31	2823/33	AMC 342565
MGA #54	Lots 3 and 4 and E1/2 SW1/4 Section 31, containing 158.54 acres	2823/35	AMC 342566
MGA #55	Lots 1 and 2 and E1/2 NW1/4 Section 31, containing 158.50 acres	2823/37	AMC 342567
MGA #56	NE1/4 Section 32	2823/39	AMC 342568
MGA #57	SE1/4 Section 32	2823/41	AMC 342569
MGA #58	SW1/4 Section 32	2823/43	AMC 342570
MGA #59	NW1/4 Section 32	2823/45	AMC 342571
MGA #60	NE1/4 Section 33	2823/47	AMC 342572
MGA #61	SE1/4 Section 33	2823/49	AMC 342573
MGA #62	SW1/4 Section 33	2823/51	AMC 342574
MGA #63	NW1/4 Section 33	2823/53	AMC 342575
MGA #64	SE1/4 Section 34	2823/55	AMC 342576
MGA #65	SW1/4 Section 34	2823/57	AMC 342577
MGA #66	NW1/4 Section 34	2823/59	AMC 342578

PHOENIX, ARIZONA

2011 JUN 24 A 1:31

RECEIVED  
BLM AZ STATE OFFICE

The following are situated in T. 38 N., R. 11 W., B.M., Mohave County, Arizona:

Claim Name	Description	Book/Page	Number
MGA #67	SE1/4 Section 1	2823/61	AMC 342579
MGA #68	SW1/4 Section 1	2823/63	AMC 342580
MGA #70	SE1/4 NW1/4 and S1/2 NE1/4 Section 2, containing 120 acres	2823/67	AMC 342582
MGA #72	Lots 1, 2 and 3 Section 2 and W1/2 Lot 4 Section 1, containing 142.18 acres	2823/71	AMC 342584
MGA #80	Lots 2, 3 and 4 Section 6, containing 119.36 acres	2823/73	AMC 342585
MGA #81	N1/2 Section 6, excluding lots 1, 2, 3 and 4, containing 160 acres.	2823/75	AMC 342586
MGA #82	SE1/4 Section 6	2823/77	AMC 342587
MGA #83	Lots 3 and 4 and E1/2 SW1/4 Section 6, containing 153.39 acres	2823/79	AMC 342588
MGA #84	NE1/4 Section 7	2823/81	AMC 342589
MGA #85	Lots 1 and 2 and E1/2 NW1/4 Section 7, containing 153.09 acres	2823/83	AMC 342590
MGA #86	SE1/4 Section 11	2823/85	AMC 342591
*GA #87	NE1/4 Section 12	2823/87	AMC 342592
MGA #88	SE1/4 Section 12	2823/89	AMC 342593
MGA #89	SW1/4 Section 12	2823/91	AMC 342594
MGA #90	NW1/4 Section 12	2823/93	AMC 342595
MGA #91	NE1/4 Section 13	2823/95	AMC 342596
MGA #92	SE1/4 Section 13	2823/97	AMC 342597
MGA #93	SW1/4 Section 13	2823/99	AMC 342598
MGA #94	NW1/4 Section 13	2823/101	AMC 342599

RECEIVED  
 BLM AZ STATE OFFICE  
 2011 JUN 24 A 1:37  
 P O BOX 310  
 PHOENIX ARIZONA

MGA #95	NE1/4 Sect 14	2823/103	AMC 342600
MGA #96	SE1/4 Section 14	2823/105	AMC 342601
MGA #97	E1/2 W1/2 Section 14	2823/107	AMC 342602
MGA #98	NE1/4 Section 23	2823/109	AMC 342603
MGA #99	SE1/4 Section 23	2823/111	AMC 342604
MGA #100	E1/2 W1/2 Section 23	2823/113	AMC 342605
MGA #101	NE1/4 Section 24	2823/115	AMC 342606
MGA #102	SE1/4 Section 24	2823/117	AMC 342607
MGA #103	SW1/4 Section 24	2823/119	AMC 342608
MGA #104	NW1/4 Section 24	2823/121	AMC 342609
MGA #105	NE1/4 Section 25	2823/123	AMC 342610
MGA #106	SE1/4 Section 25	2823/125	AMC 342611
MGA #107	SW1/4 Section 25	2823/127	AMC 342612
MGA #108	NW1/4 Section 25	2823/129	AMC 342613
MGA #109	E1/2 NE1/4 and NE1/4 SE1/4 Section 26, containing 120 acres	2823/131	AMC 342614
MGA #110	NE1/4 Section 36	2823/133	AMC 342615
MGA #111	SE1/4 Section 36	2823/135	AMC 342616
MGA #112	NW1/4 Section 36	2823/137	AMC 342617

The following is situated in T. 38 N., R. 12 W., S.R.B.M., Mohave County, Arizona:

Claim Name	Description	Book/Page	Number
MGA #151	Lot 1 and SE1/4 NE1/4 Section 1, containing 80.71 acres	2823/175	AMC 342636

PHOENIX, ARIZONA

2011 JUN 24 A 7:37

RECEIVED  
BLM AZ STATE OFFICE

The following are situated in T. 39 N., R. 11 W., S.B.M., Mohave County, Arizona:

Claim Name	Description	Book/Page	Number
MGA #69	NW1/4 Section 35	2823/65	AMC 342581
MGA #71	SW1/4 Section 35	2823/69	AMC 342583
Claim Name	County BLM Description	Book/Page	Number
MGA #114	SE1/4 Section 18	2823/139	AMC 342618
MGA #115	Lots 3 and 4 and E1/2 SW1/4 Section 18, containing 146.12 acres	2823/141	AMC 342619
MGA #116	NE1/4 Section 19	2823/143	AMC 342620
MGA #117	SE1/4 Section 19	2823/145	AMC 342621
MGA #118	Lots 3 and 4 and E1/2 SW1/4 Section 19, containing 147.26 acres	2823/147	AMC 342622
MGA #119	Lots 1 and 2 and E1/2 NW1/4 Section 19, containing 146.58 acres	2823/149	AMC 342623
MGA #130	NE1/4 Section 30	2823/151	AMC 342624
MGA #131	SE1/4 Section 30	2823/153	AMC 342625
MGA #132	Lots 3 and 4 and E1/2 SW1/4 Section 30, containing 148.50 acres	2823/155	AMC 342626
MGA #133	Lots 1 and 2 and E1/2 NW1/4 Section 30, containing 147.90 acres	2823/157	AMC 342627
MGA #134	NE1/4 Section 31	2823/159	AMC 342628
MGA #135	SE1/4 Section 31	2823/161	AMC 342629
MGA #136	Lots 3 and 4 and E1/2 SW1/4 Section 31, containing 149.65 acres	2823/163	AMC 342630
MGA #137	Lots 1 and 2 and E1/2 NW1/4 Section 31, containing 149.15 acres	2823/165	AMC 342631
MGA #146	SE1/4 Section 35	2823/167	AMC 342632

RECEIVED  
 BLM AZ STATE OFFICE  
 PHOENIX, ARIZONA  
 2011 JUN 24 A 1:37

The following are situated in T. 39 N., R. 12 W., S.R.B.M., Mohave County, Arizona:

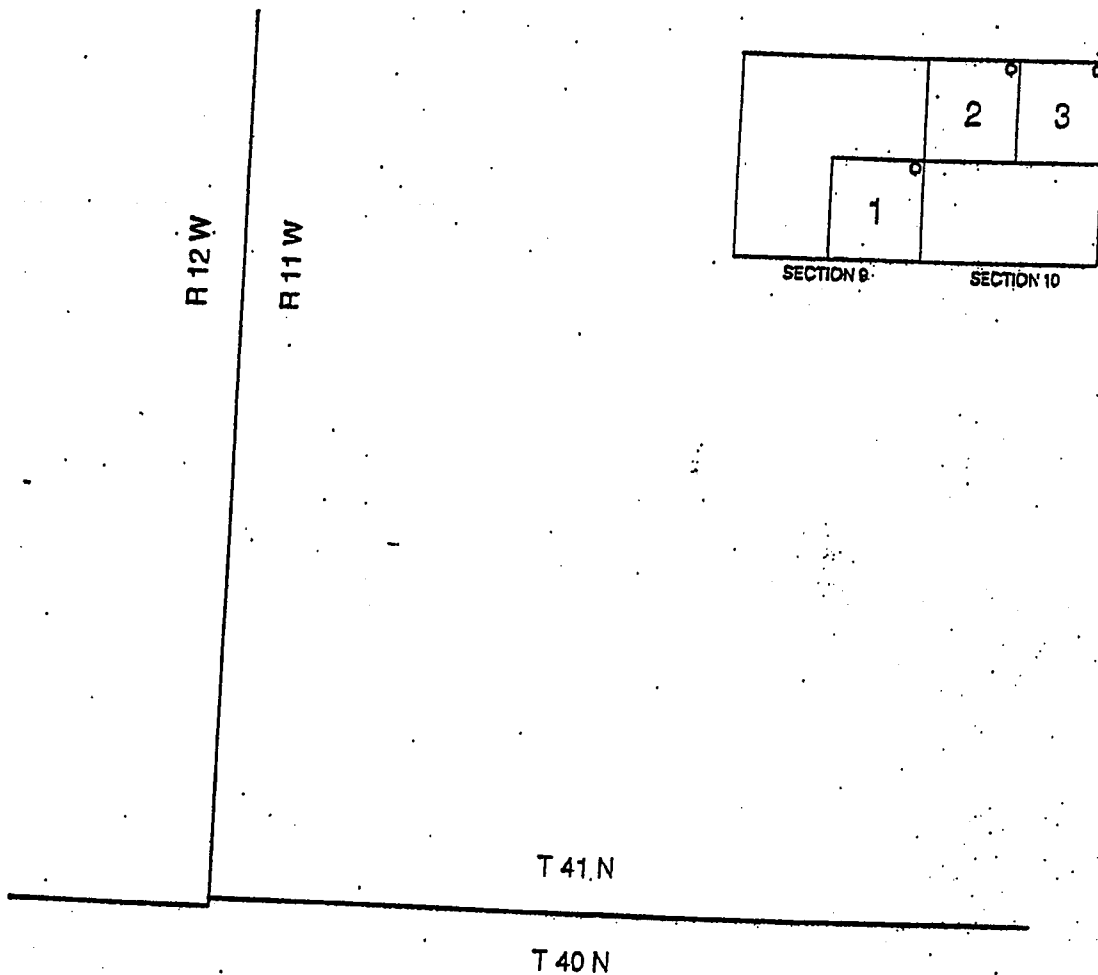
Claim Name	Description	Book/Page	Number
MGA #148	S1/2 SE1/4 Section 24, containing 80 acres	2823/169	AMC 342633
MGA #149	NE1/4 Section 25	2823/171	AMC 342634
MGA #150	SE1/4 Section 25	2823/173	AMC 342635

PHOENIX, ARIZONA

2011 JUN 24 A 7:37

RECEIVED  
BLM AZ STATE OFFICE





DUTCHMAN CLAIMS  
 MOHAVE COUNTY, ARIZONA

PHOENIX, ARIZONA

2011 JUN 24 A 7 37


RECEIVED  
 BLM AZ STATE OFFICE



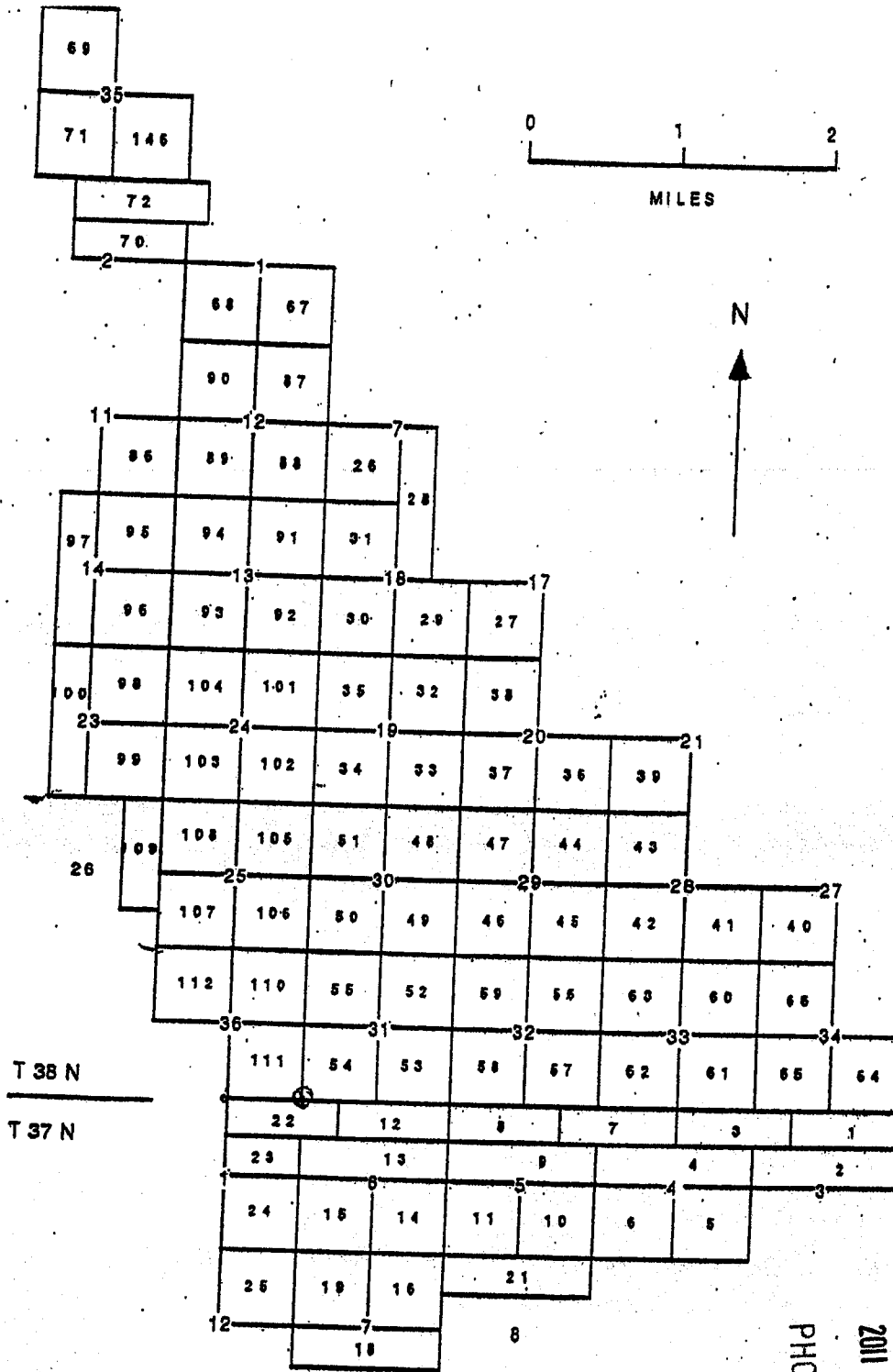
© LOCATION NOTICES

T 39 N

T 38 N



N



T 38 N

T 37 N

R 11 W

R 10 W

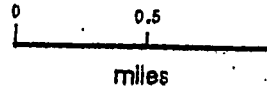
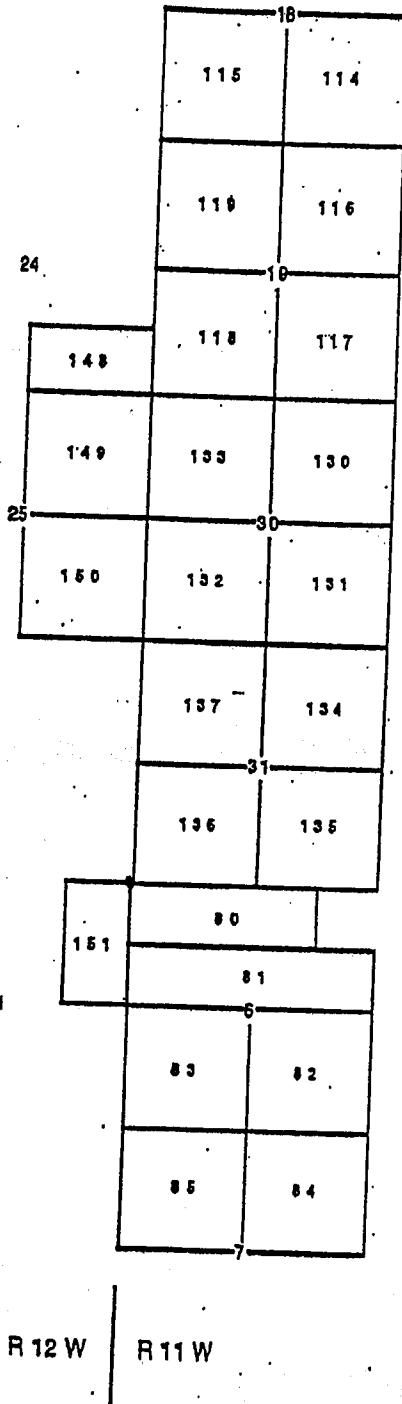
MGA CLAIMS

MOHAVE COUNTY, ARIZONA

PHOENIX, ARIZONA

2011 JUN 24 A 7 31

RECEIVED  
BLMAZ STATE OFFICE



T 39 N

T 38 N

1

R 12 W

R 11 W

PHOENIX, ARIZONA

2011 JUN 24 A 7 37

RECEIVED  
BLMAZ STATE OFFICE

MGA CLAIMS  
MOHAVE COUNTY, ARIZONA

**EXHIBIT D**

**UNPATENTED PLACER MINING CLAIMS IN MOHAVE COUNTY, ARIZONA**

**(GILA & SALT RIVER MERIDIAN)**

RECEIVED  
BLM AZ STATE OFFICE

2011 JUN 24 A 7 37

PHOENIX, ARIZONA

EXHIBIT "D"  
(7 Pages)

NEW GYPSUM CLAIMS

The following are situated in T. 42 N., R. 12 W., S.R.B.M.,  
Mohave County, Arizona:

Claim Name	Description	County Book/Page	BLM Number
New Gypsum #2	SW 1/4 Section 31	731/21	139183
New Gypsum #3	Lots #1, 2, 3 and 4 along fractional Section 31 North boundary	731/22	139184

The following are situated in T. 41 N., R. 12 W., S.R.B.M.,  
Mohave County, Arizona:

Claim Name	Description	County Book/Page	BLM Number
New Gypsum #4	Lots 1, 2 and 3 and that portion of the SE 1/4 NW 1/4 Section 6 that lies north of the I-15 right-of-way	2123/486	2488
New Gypsum #5	Lots 4 and 5, Section 6	2123/488	3248

PHOENIX, ARIZONA

RECEIVED  
BLM AZ STATE OFFICE  
JUN 24 11 37 AM '88

MT. AETNA CLAIMS

The following are situated in T. 41 N., R. 11 W., S.R.B.M.,  
Mohave County, Arizona:

Claim Name	Description	County Book/Page	BLM Number
Mt. Aetna #1	NW 1/4 Section 15	731/623	139177
Mt. Aetna #2	SW 1/4 Section 10	731/625	139178
Mt. Aetna #3	SE 1/4 Section 10	731/626	139179
Mt. Aetna #4	NE 1/4 Section 16	731/627	139180
Mt. Aetna #5	SE 1/4 Section 16	731/628	139181

**GYPSUM HILLS CLAIMS**

The following are situated in T. 41 N., R. 11 W., S.R.B.M., Mohave County, Arizona:

Claim Name	Description	County Book/Page	BLM Number
Gypsum Hills #1	NW1/4 Section 11	5-R/33	74105
Gypsum Hills #2	SW1/4 Section 11	5-R/34	74106
Gypsum Hills #3	NE1/4 Section 15	5-R/35	74107
Gypsum Hills #4	SE1/4 Section 15	5-R/36	74108
Gypsum Hills #5	SW1/4 Section 15	5-R/37	74109
Gypsum Hills #6	NW1/4 Section 14	572/591-592	74149
Gypsum Hills #7	NE1/4 Section 22	5-R/38	74110
Gypsum Hills #8	SE1/4 Section 22	5-R/39	74111
Gypsum Hills #9	SW1/4 Section 22	5-R/40	74112
Gypsum Hills #10	NW1/4 Section 22	5-R/41	74113
Gypsum Hills #19	NW1/4 Section 27	5-R/50	74122
Gypsum Hills #20	NE1/4 Section 28	5-R/51	74123
Gypsum Hills #22	SW1/4 Section 28	5-R/53	74125
Gypsum Hills #23	NW1/4 Section 28	5-R/54	74126

**GOLDEN DOWN CLAIM**

The following is situated in T. 41 N., R. 13 W., S.R.B.M., Mohave County, Arizona:

Claim Name	Description	County Book/Page	BLM Number
Golden Down #1	NW1/4 SE1/4 and E1/2 SE1/4 Section 12	753/8	145380

RECEIVED  
 BLM AZ STATE OFFICE  
 PHOENIX, ARIZONA  
 2011 JUN 24 A 7:37

**GYPSUM DOME CLAIMS**

The following are situated in T. 41 N., R. 11 W., S.R.B.M., Mohave County, Arizona:

Claim Name	Description	County Book/Page	BLM Number
Gypsum Dome #10	SE1/4 Section 20	5-R/19	74128
Gypsum Dome #11	SW1/4 Section 20	5-R/20	74129
Gypsum Dome #12	NW1/4 Section 20	5-R/21	74130
Gypsum Dome #13	NW1/4 Section 21	5-R/22	74131
Gypsum Dome #14	NE1/4 Section 21	5-R/23	74132
Gypsum Dome #15	SE1/4 Section 21	5-R/24	74133
Gypsum Dome #16	SW1/4 Section 21	5-R/25	74134
Gypsum Dome #17	NE1/4 Section 19	5-R/26	74135
Gypsum Dome #18	SE1/4 Section 19	5-R/27	74136
Gypsum Dome #19	SW1/4 Section 19, excluding lots 3 and 4, containing 160 acres	5-R/28	74137
(AMENDED)		2500/14	
Gypsum Dome #20	NE1/4 Section 30	5-R/29	74138
Gypsum Dome #22	SW1/4 Section 30, excluding lots 3 and 4, containing 160 acres	5-R/31	74140
(AMENDED)		2500/16	
Gypsum Dome #23	NW1/4 Section 30, excluding lots 1 and 2, containing 160 acres	5-R/32	74141
(AMENDED)		2500/18	

PHOENIX, ARIZONA

2011 JUN 24 A 7:38

RECEIVED  
BLM AZ STATE OFFICE

## GYPSUM TOWN CLAIMS

The following are situated in T. 40 N., R. 12 W., S.R.B.M., Mohave County, Arizona:

Claim Name	Description	County Book/Page	BLM Number
Gypsum Town #13 (AMENDED)	Lots 1 & 2 Section 2	6-D/45 2500/8	74142
Gypsum Town #14	SE1/4 Section 2	6-D/46	74143
Gypsum Town #17	NE1/4 Section 11	5-Q/495	74086
Gypsum Town #24	SW1/4 Section 15	5-R/2	74093
Gypsum Town #25	NW1/4 Section 15	5-R/3	74094
Gypsum Town #26	NE1/4 Section 21	5-R/4	74095
Gypsum Town #28	NE1/4 Section 22	5-R/6	74097
Gypsum Town #30	SW1/4 Section 22	5-R/8	74099
Gypsum Town #32	NW1/4 Section 27	5-R/10	74101
Gypsum Town #33	SW1/4 Section 27	5-R/11	74102
Gypsum Town #47	SW1/4 Section 3	5-R/222	74052
Gypsum Town #51	SW1/4 Section 10	5-R/226	74056
Gypsum Town #52	NW1/4 Section 10	5-R/227	74057

RECEIVED  
BLM AZ STATE OFFICE  
2011 JUN 24 A 7:38  
PHOENIX, ARIZONA



RECEIVED  
BLM AZ STATE OFFICE

2011 JUN 24 A 7 38

PHOENIX, ARIZONA

R 12 W

R 11 W

Gypsum Hills

Gypsum Dome

Gypsum Town

T 41 N

T 40 N

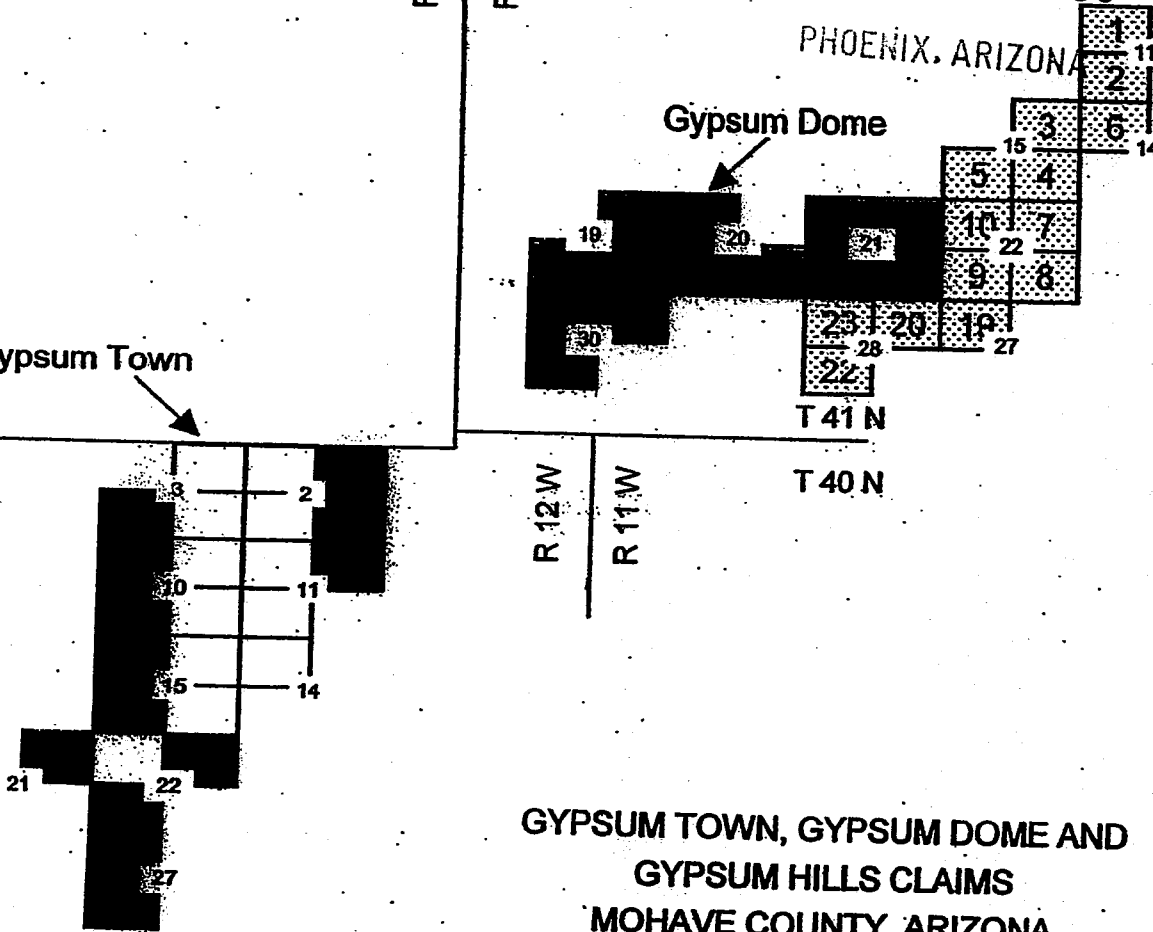
T 41 N

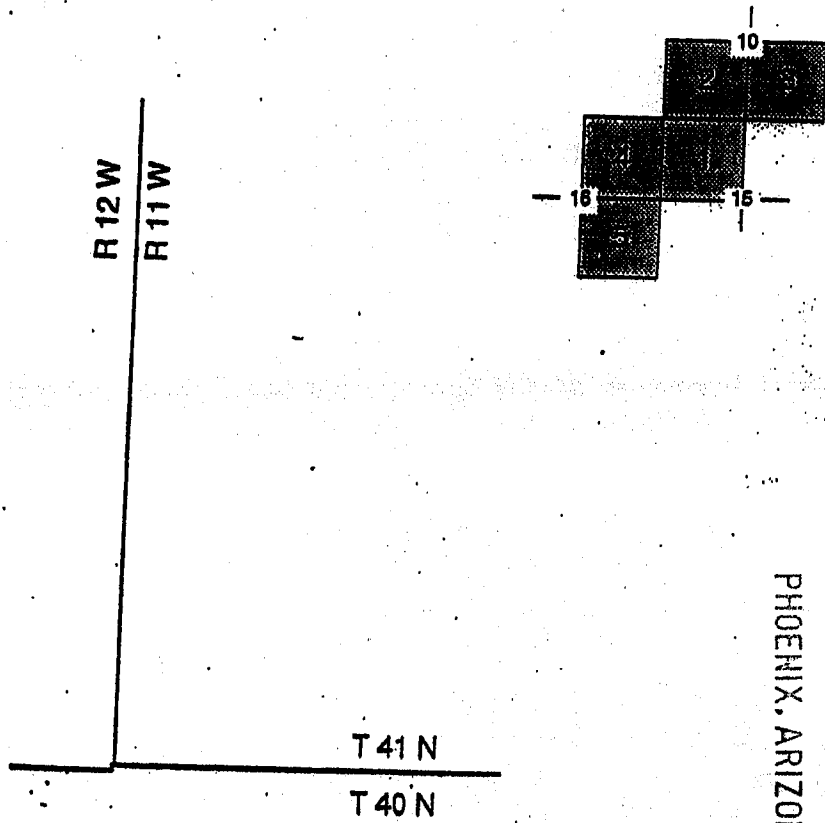
T 40 N

R 12 W

R 11 W

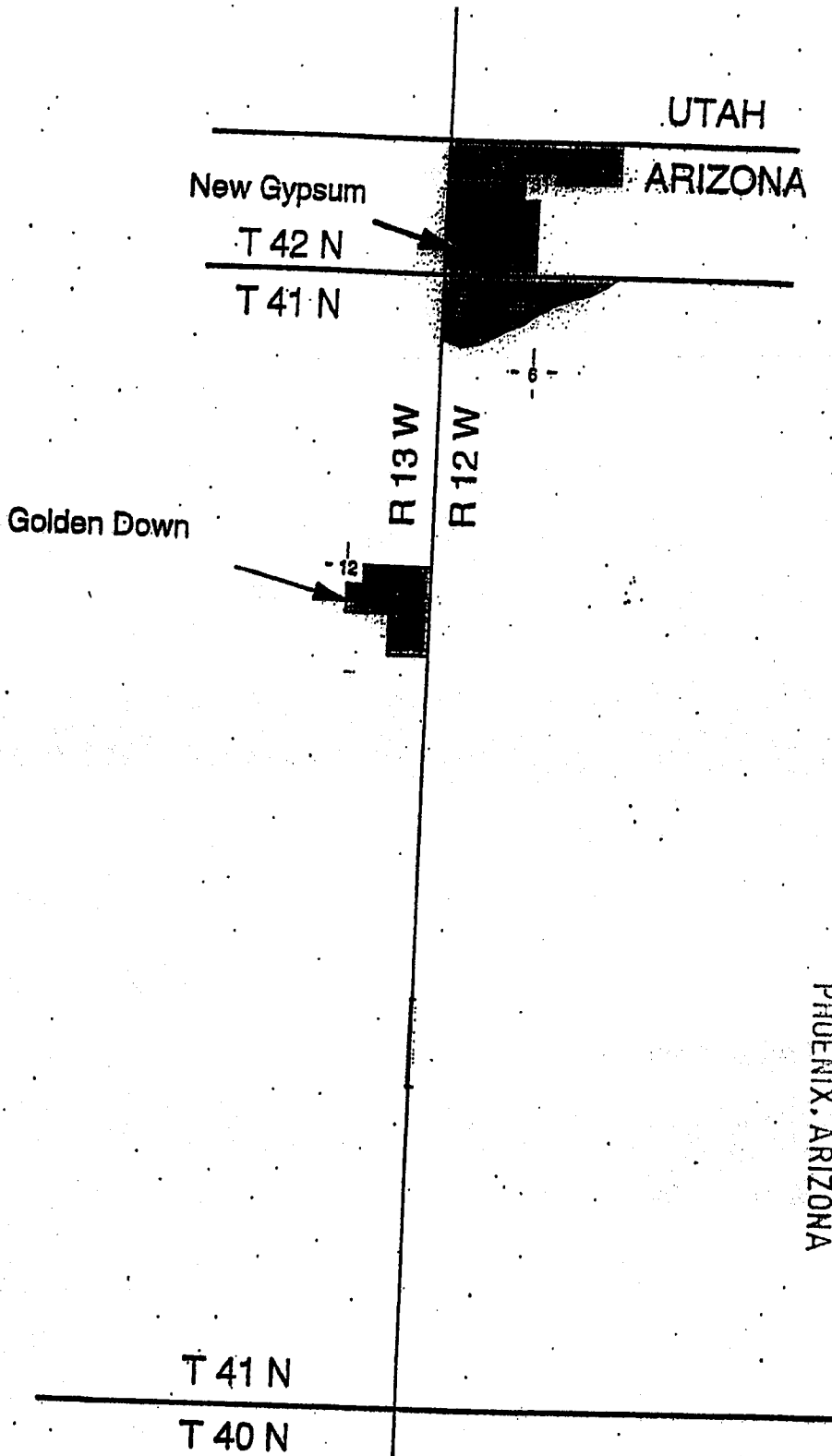
GYP SUM TOWN, GYP SUM DOME AND  
GYP SUM HILLS CLAIMS  
MOHAVE COUNTY, ARIZONA





**MT AETNA CLAIMS  
MOHAVE COUNTY, ARIZONA**

RECEIVED  
BLM AZ STATE OFFICE  
2011 JUN 24 A 7 38  
PHOENIX, ARIZONA



UTAH

ARIZONA

New Gypsum

T 42 N

T 41 N

R 13 W

R 12 W

Golden Down

- 12 -

- 6 -

T 41 N

T 40 N

PHOENIX, ARIZONA

2011 JUN 24 A 7 38

RECEIVED  
BLM AZ STATE OFFICE

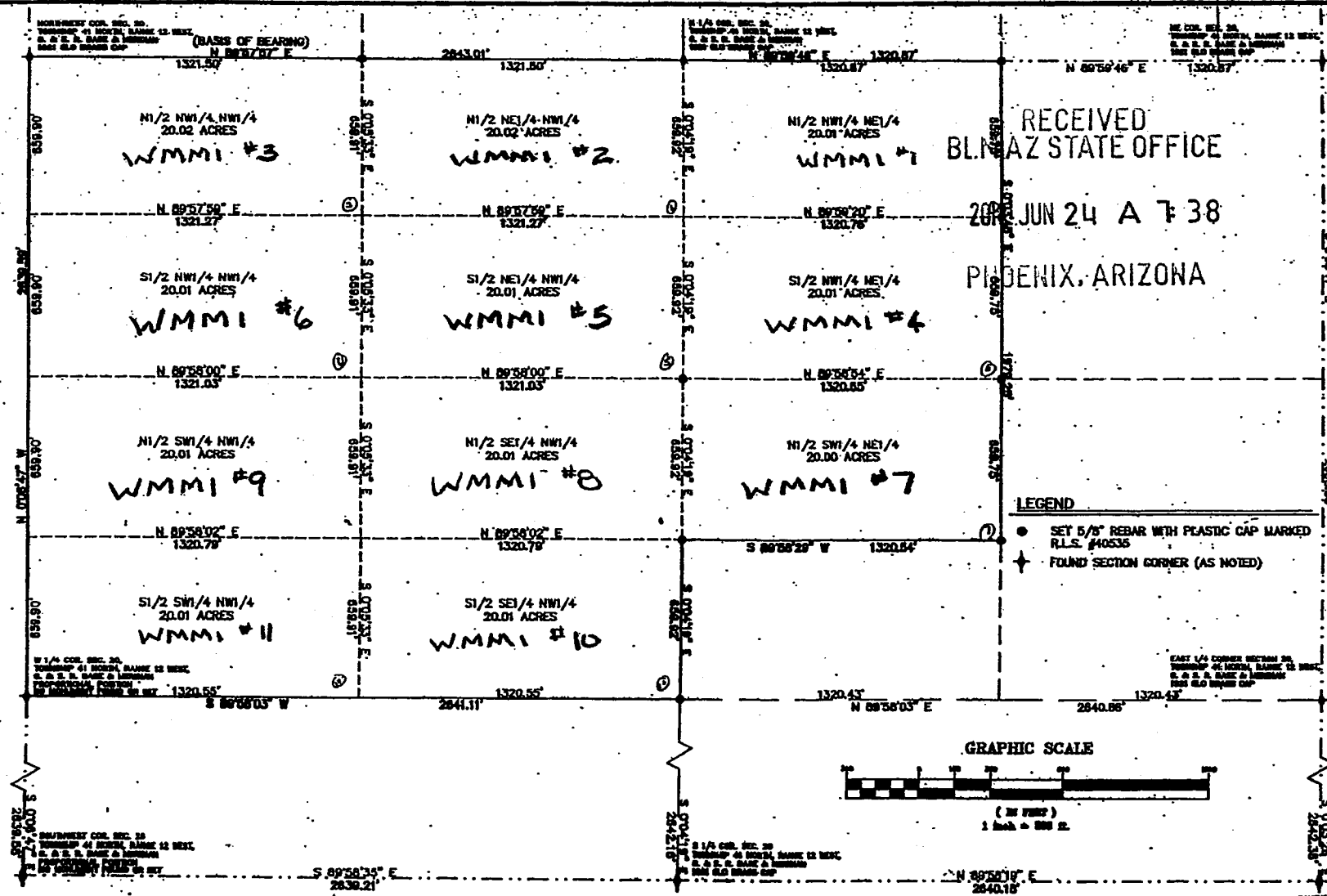
GOLDEN DOWN, NEW GYPSUM  
CLAIMS  
MOHAVE COUNTY, ARIZONA

**Exhibit E**

**Placer Mining Claims in Mohave County, Arizona  
(Gila & Salt River Meridian)**

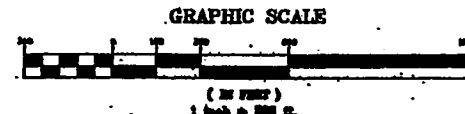
<u>Claim Name</u>	<u>Lands Affected</u>	<u>BLM AMC#</u>	<u>Location Date</u>	<u>Recording Date</u>	<u>Book/Page</u>
WMMI #1	N1/2,NW1/4,NE1/4 Section 20 T41N-R12W	367127	9/12/2005	9/15/2005	Bk 5837 Pg 972
WMMI #2	N1/2,NE1/4,NW1/4 Section 20 T41N-R12W	367128	9/12/05	9/15/06	Bk 5837 Pg 974
WMMI #3	N1/2,NW1/4,NW1/4 Section 20 T41N-R12W	367129	9/12/05	9/15/06	Bk 5837 Pg 976
WMMI #4	S1/2,NW1/4,NE1/4 Section 20 T41N-R12W	367130	9/12/06	9/15/05	Bk 5837 Pg 978
WMMI #5	S1/2,NE1/4, NW1/4 Section 20 T41N-R12W	367131	9/12/05	9/15/05	Bk 5837 Pg 980
WMMI #6	S1/2,NW1/4,NW1/4 Section 20 T41N-R12W	367132	9/12/05	9/15/05	Bk 5837 Pg 982
WMMI #7	N1/2,SW1/4,NE1/4 Section 20 T41N-R12W	367133	9/12/05	9/15/05	Bk 5837 Pg 984
WMMI #8	N1/2,SE1/4,NW1/4 Section 20 T41N-R12W	367134	9/12/05	9/15/05	Bk 5837 Pg 986
WMMI #9	N1/2,SW1/4,NW1/4 Section 20 T41N-R12W	367135	9/12/05	9/15/05	Bk 5837 Pg 988
WMMI #10	S1/2,SE1/4,NW1/4 Section 20 T41N-R12W	367136	9/12/05	9/15/05	Bk 5837 Pg 990
WMMI #11	S1/2, SW1/4,NW1/4 Section 20 T41N-R12W	367137	9/12/05	9/15/05	Bk 5837 Pg 992
WMMI #12	N1/2,NE1/4,NW1/4 Section 29 T41N, R12W	367138	9/12/05	9/15/05	Bk 5837 Pg 994
WMMI #13	S1/2,NE1/4,NW1/4 Section 29 T41N, R12W	367139	9/12/05	9/15/05	Bk 5837 Pg 996
WMMI #14	N1/2,NW1/4,SW1/4 Section 29 T41N, R12W	367140	9/12/05	9/15/05	Bk 5837 Pg 998
WMMI #15	S1/2,NW1/4,SW1/4 Section 29 T41N, R12W	367141	9/12/05	9/15/05	Bk 5837 Pg 100094
WMMI #16	N1/2,NE1/4,NE1/4 Section 31, T41N-R12W	367142	9/12/05	9/15/05	Bk 5838 Pg 1
WMMI #17	N1/2,NW1/4,NE1/4 Section 31 T41N-R12W	367143	9/12/05	9/15/05	Bk 5838 Pg 3

RECEIVED  
 BLM AZ STATE OFFICE  
 PHOENIX, ARIZONA  
 JUN 11 2011



RECEIVED  
BLNAZ STATE OFFICE  
208 JUN 24 A 7 38  
PHOENIX, ARIZONA

LEGEND  
● SET 5/8" REBAR WITH PLASTIC CAP MARKED R.L.S. #40535  
✦ FOUND SECTION CORNER (AS NOTED)



**LEGAL DESCRIPTION**

THE 1/2 NW1/4 NE1/4, 1/2 NE1/4 NW1/4, 1/2 NW1/4 NW1/4, 1/2 NW1/4 NE1/4, 1/2 NE1/4 NW1/4, 1/2 NW1/4 NW1/4, 1/2 SE1/4 NW1/4, 1/2 SW1/4 NW1/4, 1/2 SW1/4 NE1/4, 1/2 SE1/4 NW1/4, 1/2 SW1/4 NW1/4 ALL OF SECTION 20 TOWNSHIP 41 NORTH, RANGE 12 WEST, G1A & SALT RIVER MERIDIAN, MOHAVE COUNTY, ARIZONA.

CONTAINS 220.12 ACRES

**NARRATIVE**

THE PURPOSE OF THIS SURVEY WAS TO LOCATE AND MARK ON THE GROUND THE EXTERIOR BOUNDARY OF THE ABOVE DESCRIBED MINING CLAIM PARCELS. THE MINING CLAIMS ARE ALIQUOT PARCELS CALCULATED FROM THE SECTION WORK SHOWN HEREON. THIS SURVEY WAS PERFORMED AT THE REQUEST OF OUR CLIENT. THE BASIS OF BEARING IS N 89°57'57" E BETWEEN THE NORTHWEST CORNER AND THE NORTH 1/4 CORNER OF SECTION 20 TOWNSHIP 41 NORTH, RANGE 12 WEST, G1A & SALT RIVER MERIDIAN, MOHAVE COUNTY, ARIZONA.

**SURVEYOR'S CERTIFICATE**

THIS IS TO CERTIFY THAT THE SURVEY OF THIS PLAT WAS MADE UNDER MY DIRECT SUPERVISION AND IS CORRECTLY REPRESENTED ON THIS PLAT.

*Kelcy R. Schmutz* 8-31-05  
KELCY R. SCHMUTZ, R.L.S. 40535



**RECORD OF SURVEY**

A DEPENDENT SURVEY AND ALIQUOT BREAKDOWN OF THE NORTHWEST 1/4 AND THE NORTHEAST 1/4 OF SECTION 20, TOWNSHIP 41 NORTH, RANGE 12 WEST G1A & SALT RIVER MERIDIAN LOCATED IN MOHAVE COUNTY, ARIZONA.

FILED AND RECORDED AT THE REQUEST OF \_\_\_\_\_  
\_\_\_\_\_ MIN. PAST \_\_\_\_\_ O'CLOCK \_\_\_\_\_ M. IN BOOK \_\_\_\_\_  
OF \_\_\_\_\_ PAGE \_\_\_\_\_ RECORDS OF MOHAVE COUNTY, ARIZONA.

**BUSH & GUDGELL, INC.**  
Surveyors - Planners - Surveyors  
205 EAST WARENACLE ST. GEORGE, UTAH 84770  
(801) 873 2337 Fax (801) 835 8501  
Office: Salt Lake City, Utah - Page, Arizona



Drawn: JMD Date: 8/23/05  
Checked: \_\_\_\_\_  
Approved: KRS  
Scale: 1" = 200'  
Job No.: 5 - 7831

**RECORD OF SURVEY**  
NORTHWEST 1/4 AND THE NORTHEAST 1/4 OF SEC. 20,  
T. 41 N., R. 12 W., G1A AND SALT RIVER MERIDIAN

SHEET  
1

PREPARED FOR:  
**WESTERN MINING & MINERALS**

SOUTHWEST COR. SEC. 20  
TOWNSHIP 41 NORTH, RANGE 12 WEST,  
G. & S. R. MERIDIAN  
PLATTING PROGRAM  
1987 OLD BEARING CAP

N. 1/4 COR. SEC. 20  
TOWNSHIP 41 NORTH, RANGE 12 WEST,  
G. & S. R. MERIDIAN  
PLATTING PROGRAM  
1987 OLD BEARING CAP

**SURVEYOR'S CERTIFICATE**

THIS IS TO CERTIFY THAT THE SURVEY OF THIS PLAT WAS MADE UNDER MY DIRECT SUPERVISION AND IS CORRECTLY REPRESENTED ON THIS PLAT.

*Kelly R. Schantz*  
KELLY R. SCHANTZ, R.L.S. 40538



RECEIVED  
BLMAZ STATE OFFICE  
2011 JUN 24 A 7:38  
PHOENIX, ARIZONA

**LEGAL DESCRIPTION**

THE N1/2 NE1/4 NW1/4, S1/2 NE1/4 NW1/4,  
N1/2 NW1/4 SW1/4, S1/2 NW1/4 SW1/4,  
ALL OF SECTION 20 TOWNSHIP 41 NORTH, RANGE 12 WEST, GILA & SALT  
RIVER MERIDIAN, MOHAVE COUNTY, ARIZONA.  
CONTAINS 70.96 ACRES


**NARRATIVE**

THE PURPOSE OF THIS SURVEY WAS TO LOCATE AND MARK ON THE  
GROUND THE EXTERIOR BOUNDARY OF THE ABOVE DESCRIBED MINING-  
CLAIM PARCELS. THE MINING CLAIMS ARE ALIQUOT PARCELS CALCULATED  
FROM THE SECTION WORK SHOWN HEREON. THIS SURVEY WAS  
PERFORMED AT THE REQUEST OF OUR CLIENT. THE BASIS OF BEARING IS  
S. 89°50'20" E BETWEEN THE SOUTHWEST-CORNER AND THE SOUTH 1/4  
CORNER OF SECTION 20 TOWNSHIP 41 NORTH, RANGE 12 WEST, GILA &  
SALT RIVER MERIDIAN, MOHAVE COUNTY, ARIZONA.

**LEGEND**

- SET 5/8" REBAR WITH PLASTIC CAP MARKED  
R.L.S. #40538
- ⊕ FOUND SECTION CORNER (AS NOTED)

**GRAPHIC SCALE**



**RECORD OF SURVEY**

A DEPENDENT SURVEY AND ALIQUOT BREAKDOWN OF THE  
NORTHWEST 1/4 AND THE SOUTHWEST 1/4 OF SECTION 20,  
TOWNSHIP 41 NORTH, RANGE 12 WEST GILA & SALT RIVER  
MERIDIAN LOCATED IN MOHAVE COUNTY, ARIZONA.

FILED AND RECORDED AT THE REQUEST OF \_\_\_\_\_  
MIN. PAST \_\_\_\_\_ O'CLOCK \_\_\_\_\_ M. IN BOOK \_\_\_\_\_  
OF \_\_\_\_\_ PAGE \_\_\_\_\_ RECORDS OF MOHAVE  
COUNTY, ARIZONA.  
BY \_\_\_\_\_

PREPARED FOR:  
**WESTERN MINING & MINERALS**  
225 N. BLUFF ST.  
ST. GEORGE, UT 84770  
(435) 628-3018

S. 1/4 COR. SEC. 20  
TOWNSHIP 41 NORTH, RANGE 12 WEST,  
G. & S. R. MERIDIAN  
PLATTING PROGRAM  
1987 OLD BEARING CAP

(BASIS OF BEARING)  
S. 89°50'29" E  
2638.77

N. 1/4 COR. SEC. 20  
TOWNSHIP 41 NORTH, RANGE 12 WEST,  
G. & S. R. MERIDIAN  
PLATTING PROGRAM  
1987 OLD BEARING CAP

N. 1/4 COR. SEC. 20  
TOWNSHIP 41 NORTH, RANGE 12 WEST,  
G. & S. R. MERIDIAN  
PLATTING PROGRAM  
1987 OLD BEARING CAP

SOUTHWEST COR. SEC. 20  
TOWNSHIP 41 NORTH, RANGE 12 WEST,  
G. & S. R. MERIDIAN  
PLATTING PROGRAM  
1987 OLD BEARING CAP

**BUSE & GUDGELL, INC.**  
Surveyors - Planners - Surveyors  
200 EAST TRAVENALE, ST. GEORGE, UTAH 84770  
(801) 673 2337 Fax (801) 628 9361



Drawn: JMD Date: 11/03/78  
Checked: \_\_\_\_\_  
Approved: RLS  
Scale: 1" = 500'  
SHEET NO. 1 OF 1

**RECORD OF SURVEY**  
NORTHWEST 1/4 AND THE SOUTHWEST 1/4 OF SEC. 20  
T. 41 N., R. 12 W., GILA AND SALT RIVER MERIDIAN

SHEET  
1  
1

RECEIVED  
BLMAZ STATE OFFICE

2011 JUN 24 A 7:38

PHOENIX, ARIZONA

WMMI # 17

WMMI # 16

N1/2 NW1/4 NE1/4  
19.99 ACRES

N1/2 NE1/4 NE1/4  
20.00 ACRES

**SURVEYOR'S CERTIFICATE**

THIS IS TO CERTIFY THAT THE SURVEY OF THIS PLAT WAS MADE UNDER MY DIRECT SUPERVISION AND IS CORRECTLY REPRESENTED ON THIS PLAT.



*Kelly R. Schmitt*  
KELLY R. SCHMITT / R.L.S. 40636

BUSH & GUDGELL, INC.  
205 EAST YARBOROUGH ST., GEORGE, UTAH 84770  
(801) 873-2337 Fax (801) 848-9561

**LEGAL DESCRIPTION**

THE N1/2 NW1/4 NE1/4, N1/2 NE1/4 NE1/4,  
ALL OF SECTION 31 TOWNSHIP 41 NORTH, RANGE 12 WEST, GILA & SALT  
RIVER MERIDIAN, MOHAVE COUNTY, ARIZONA.  
CONTAINS 39.99 ACRES


**NARRATIVE**

THE PURPOSE OF THIS SURVEY WAS TO LOCATE AND MARK ON THE GROUND THE EXTERIOR BOUNDARY OF THE ABOVE DESCRIBED MINING CLAIM PARCELS. THE MINING CLAIMS ARE ALIQUOT PARCELS CALCULATED FROM THE SECTION WORK SHOWN HERETO. THIS SURVEY WAS PERFORMED AT THE REQUEST OF OUR CLIENT. THE BASIS OF BEARING IS N 89°55'32" E BETWEEN THE NORTH 1/4 CORNER AND THE NORTHEAST CORNER OF SECTION 31 TOWNSHIP 41 NORTH, RANGE 12 WEST, GILA & SALT RIVER MERIDIAN, MOHAVE COUNTY, ARIZONA.

**LEGEND**

- SET 5/8" REBAR WITH PLASTIC CAP MARKED R.L.S. #40536
- † FOUND SECTION CORNER (AS NOTED)

**GRAPHIC SCALE**



**RECORD OF SURVEY**

A DEPENDENT SURVEY AND ALIQUOT BREAKDOWN OF THE NORTHEAST 1/4 OF SECTION 31, TOWNSHIP 41 NORTH, RANGE 12 WEST GILA & SALT RIVER MERIDIAN LOCATED IN MOHAVE COUNTY, ARIZONA.

PREPARED FOR:  
**WESTERN MINING & MINERALS**  
228 N. BLUFF ST.  
ST. GEORGE, UT 84770  
(435) 628-3918

FILED AND RECORDED AT THE REQUEST OF \_\_\_\_\_  
MIN. PAST \_\_\_\_\_ O'CLOCK \_\_\_\_\_ M. IN BOOK \_\_\_\_\_  
OF \_\_\_\_\_ PAGE \_\_\_\_\_ RECORDS OF MOHAVE COUNTY, ARIZONA.  
BY \_\_\_\_\_

Drawn 1: 1000 Date 1: 8/25/2011  
Checked 1: JCS  
Approved 1: JCS  
Scale 1: 1" = 300'

RECORD OF SURVEY  
NORTHEAST 1/4 OF SEC. 31  
T. 41 N., R. 12 W., GILA AND SALT RIVER MERIDIAN

SHEET  
1  
1

When recorded mail to:  
Bush & Gudgell, Inc.  
205 E. Tabernacle, Suite 4  
St. George, UT 84770

**AFFIDAVIT OF CORRECTION**

I, Kelly, R. Schmutz, a registered Land Surveyor in the State of Arizona, R.L.S. No. 40535, hereby state that the Record of Survey entitled "Record of Survey" "A Dependent Survey and Aliquot Breakdown of the Northwest 1/4 and the Southwest 1/4 of Section 29, Township 41 North, Range 12 West, Gila & Salt River Meridian, Located in Mohave County, Arizona" that was recorded in Book 29, at Page 40, at Fee No: 2005098987, Records of Mohave County, was prepared under my direction. Said Record of Survey incorrectly reflects the Section in which the survey was performed in the Legal Description. "Legal Description" as appears on said Record of Survey as recorded reads incorrectly as shown being: "The N1/2 NE1/4 NW1/4, S1/2 NE1/4 NW1/4, N1/2 NW1/4 SW1/4, S1/2 NW1/4 SW1/4, All of Section 20, Township 41 North, Range 12 West, Gila & Salt River Meridian, Mohave County, Arizona."

The correct reading of said "Legal Description" is: "The N1/2 NE1/4 NW1/4, S1/2 NE1/4 NW1/4, N1/2 NW1/4 SW1/4, S1/2 NW1/4 SW1/4, All of Section 29, Township 41 North, Range 12 West, Gila & Salt River Meridian, Mohave County, Arizona."

This affidavit of correction serves to correct the inadvertent scrivener's error and to be attached to and become a part of the recorded Record of Survey.

DATED this 9<sup>th</sup> Day of September, 2005

STATE OF UTAH }  
  } ss  
COUNTY OF WASHINGTON }




This instrument was acknowledged and executed before me

This 9<sup>th</sup> Day of September, 2005

*Linda L. Glasgow*  
NOTARY PUBLIC

6-5-09  
MY COMMISSION EXPIRES



RECEIVED  
BLM STATE OFFICE  
PHOENIX, ARIZONA  
JUN 24 A 7:38



United States Department of the Interior  
 Bureau of Land Management  
 LANDS/RECREATION & PLANNING  
 ONE N CENTRAL AVE  
 PHOENIX, AZ 85004 -2203  
 Phone: 602-417-9200

Receipt

No:

2368806

Transaction #: 2443580		<b>ENTERED INTO COMPUTER</b>
Date of Transaction: 06/24/2011		
CUSTOMER: JUN 27 2011 RB		
WESTERN MINING AND MINERALS 283 HILTON DR STE 1 ST GEORGE, UT 84770-2200 US		

LINE #	QTY	DESCRIPTION	REMARKS	UNIT PRICE	TOTAL
1	1.00	LOCATABLE MINERALS / MINING CLAIMS-NOT NEW-UNADJUD, ONE AUTH NO. ONLY / MINING CLAIM MONEY RECEIVED CASES: AMC354466/\$74060.00	MAINT 2012/529	- n/a -	74060.00
<b>TOTAL:</b>					<b>\$74,060.00</b>

PAYMENT INFORMATION					
1	AMOUNT:	74060.00	POSTMARKED:	06/23/2011	
	TYPE:	CHECK	RECEIVED:	06/24/2011	
	CHECK NO:	40006168			
	NAME:	WESTERN MINING AND MINERALS 5301 W CYPRESS ST STE 300 TAMPA FL 33607 US			

REMARKS

This receipt was generated by the automated BLM Collections and Billing System and is a paper representation of a portion of the official electronic record contained therein.

100% Recycled fiber  
80% Post-Consumer

**Extremely Urgent**

This envelope is for use with the following services:

UPS Next Day Air®  
UPS Worldwide Express®  
UPS 2nd Day Air®

Visit [ups.com](http://ups.com) or call 1-800-PICK-UPS® (1-800-742-5877) to schedule a pickup or find a drop off location near you.

Insert shipping documents  
under window from the top.

**Domestic Shipments**  
To qualify for the Letter rate, UPS Express Envelopes may only contain correspondence, urgent government and/or administrative records and must weigh 8 oz. or less. UPS 1 those listed or weighing 1





Do not use this envelope for:

**International Shipments**

The UPS Express Envelope value. Certain countries c [ups.com/importexport](http://ups.com/importexport) to

To qualify for the Letter rate UPS Express Envelopes wi

Note: Express Envelopes ar containing sensitive person or cash equivalent.

MIKE COX 435-628-3916 WESTERN MINING AND MINERALS 283 W. HILTON DR. SAINT GEORGE UT 84770	0.0 LBS LTR	1 OF 1
SHIP TO: BLM ARIZONA SUITE 800 ONE NORTH CENTRAL AVENUE PHOENIX AZ 85004-4427		
	AZ 850 9-04 	
UPS 2ND DAY AIR		2
TRACKING #: 1Z 4R1 698 35 9276 7642		
		
BILLING: P/P SIGNATURE REQUIRED		
<small>UPS 13.1.13. WZ9Z80 15 0A 04/2011</small>		

**Window**  
Use this envelope  
or Inkjet printer or

<https://www.ups.com/uis/create?Action=OriginPair-print> Receipt&POPUP\_LEVEL=1&... 6/21/2011

International Shipping Notice—Carriage hereunder may be subject to the rules relating to liability and other terms and/or conditions established by the Convention for the Unification of Certain Rules Relating to International Carriage by Air (the "Warsaw Convention") and/or the Convention on the Contract for the International Carriage of Goods by Road (the "CMR Convention"). These commodities, technology or software were exported from the U.S. in accordance with the Export Administration Regulations. Diversion contrary to U.S. law prohibited.

010195103 1/10 PAC United Parcel Service, Louisville, KY



BLM ARIZONA  
1 N CENTRAL AVE  
STE 800  
PHOENIX AZ 85004-4414

P: RED S: WHITE I: 57C

0502-2000

124R1698359276 7642

5AT08485 Jun 23 05:57:38 2011  
US 0514 HIPP8 10.2.1 5AT08485se

Synchronizing the world of commerce™

# Express Envelope

**BUREAU OF LAND MANAGEMENT  
MINING CLAIMS  
MC Customer Information**

Run Date: 06/27/2011 12:08 PM

Page: 1

Total Rows Returned: 538

AZ

**Limiting Criteria:**

---

System Id = MC

Admin State = AZ

Geo State = AZ

Case Disp Txt = ACTIVE

Geost County Cd =

Admst Dist FO Cd =

Cust Nm begins with WESTERN MINING

District Txt =

FO Txt =

County Txt =

Adm Agency =

Adm Agency Txt =

Mer Twp Rng =

Mtrs =

**NO WARRANTY IS MADE BY BLM  
FOR USE OF THE DATA FOR  
PURPOSES NOT INTENDED BY BLM**

DEPARTMENT OF THE INTERIOR  
BUREAU OF LAND MANAGEMENT  
MINING CLAIMS

MC Customer Information - With Serial No. and Claim Name  
ACTIVE CLAIMS

Run Date: 06/27/2011 12:10 PM

Page 1 of 10

Admin State: AZ  
Geo State: AZ

WESTERN MINING & MINERALS INC  
BOX 850 225 N BLUFF ST  
ST GEORGE, UT 84771

CUSTOMER ID: 2232233

Serial No.	Claim Name/Number	Lead Serial No.	Disposition
AMC367127	WMMI #1	AMC367127	ACTIVE
AMC367128	WMMI #2	AMC367127	ACTIVE
AMC367129	WMMI #3	AMC367127	ACTIVE
AMC367130	WMMI #4	AMC367127	ACTIVE
AMC367131	WMMI #5	AMC367127	ACTIVE
AMC367132	WMMI #6	AMC367127	ACTIVE
AMC367133	WMMI #7	AMC367127	ACTIVE
AMC367134	WMMI #8	AMC367127	ACTIVE
AMC367135	WMMI #9	AMC367127	ACTIVE
AMC367136	WMMI #10	AMC367127	ACTIVE
AMC367137	WMMI #11	AMC367127	ACTIVE
AMC367138	WMMI #12	AMC367127	ACTIVE
AMC367139	WMMI #13	AMC367127	ACTIVE
AMC367140	WMMI #14	AMC367127	ACTIVE
AMC367141	WMMI #15	AMC367127	ACTIVE
AMC367142	WMMI #16	AMC367127	ACTIVE
AMC367143	WMMI #17	AMC367127	ACTIVE

Number of ACTIVE cases: 17

WESTERN MINING AND MINS INC  
225 N BLUFF ST  
ST GEORGE, UT 84770

CUSTOMER ID: 2118225

Serial No.	Claim Name/Number	Lead Serial No.	Disposition
AMC139177	MT AETNA #1	AMC139164	ACTIVE
AMC139178	MT AETNA #2	AMC139164	ACTIVE
AMC139179	MT AETNA #3	AMC139164	ACTIVE
AMC139180	MT AETNA #4	AMC139164	ACTIVE
AMC139181	MT AETNA #5	AMC139164	ACTIVE
AMC139183	NEW GYPSUM #2	AMC139164	ACTIVE
AMC139184	NEW GYPSUM #3	AMC139164	ACTIVE
AMC145380	GOLDN DOWN GYPSUM PL	AMC145380	ACTIVE
AMC324812	NEW GYPSUM #4	AMC324810	ACTIVE
AMC324813	NEW GYPSUM #5	AMC324810	ACTIVE
AMC341549	DUTCHMAN NO 1	AMC341549	ACTIVE
AMC341550	DUTCHMAN NO 2	AMC341549	ACTIVE
AMC341551	DUTCHMAN NO 3	AMC341549	ACTIVE
AMC342515	MGA NO 1	AMC342515	ACTIVE
AMC342516	MGA NO 2	AMC342515	ACTIVE
AMC342517	MGA NO 3	AMC342515	ACTIVE
AMC342518	MGA NO 4	AMC342515	ACTIVE
AMC342519	MGA NO 5	AMC342515	ACTIVE
AMC342520	MGA NO 6	AMC342515	ACTIVE
AMC342521	MGA NO 7	AMC342515	ACTIVE
AMC342522	MGA NO 8	AMC342515	ACTIVE
AMC342523	MGA NO 9	AMC342515	ACTIVE
AMC342524	MGA NO 10	AMC342515	ACTIVE
AMC342525	MGA NO 11	AMC342515	ACTIVE
AMC342526	MGA NO 12	AMC342515	ACTIVE
AMC342527	MGA NO 13	AMC342515	ACTIVE
AMC342528	MGA NO 14	AMC342515	ACTIVE

NO WARRANTY IS MADE BY BLM FOR USE OF THE DATA  
FOR PURPOSES NOT INTENDED BY BLM.

DEPARTMENT OF THE INTERIOR  
BUREAU OF LAND MANAGEMENT  
MINING CLAIMS

MC Customer Information - With Serial No. and Claim Name  
ACTIVE CLAIMS

Run Date: 06/27/2011 12:10 PM

Page 2 of 10

Serial No.	Claim Name/Number	Lead Serial No.	Disposition
AMC342529	MGA NO 15	AMC342515	ACTIVE
AMC342530	MGA NO 16	AMC342515	ACTIVE
AMC342531	MGA NO 18	AMC342515	ACTIVE
AMC342532	MGA NO 19	AMC342515	ACTIVE
AMC342533	MGA NO 21	AMC342515	ACTIVE
AMC342534	MGA NO 22	AMC342515	ACTIVE
AMC342535	MGA NO 23	AMC342515	ACTIVE
AMC342536	MGA NO 24	AMC342515	ACTIVE
AMC342537	MGA NO 25	AMC342515	ACTIVE
AMC342538	MGA NO 26	AMC342515	ACTIVE
AMC342539	MGA NO 27	AMC342515	ACTIVE
AMC342540	MGA NO 28	AMC342515	ACTIVE
AMC342541	MGA NO 29	AMC342515	ACTIVE
AMC342542	MGA NO 30	AMC342515	ACTIVE
AMC342543	MGA NO 31	AMC342515	ACTIVE
AMC342544	MGA NO 32	AMC342515	ACTIVE
AMC342545	MGA NO 33	AMC342515	ACTIVE
AMC342546	MGA NO 34	AMC342515	ACTIVE
AMC342547	MGA NO 35	AMC342515	ACTIVE
AMC342548	MGA NO 36	AMC342515	ACTIVE
AMC342549	MGA NO 37	AMC342515	ACTIVE
AMC342550	MGA NO 38	AMC342515	ACTIVE
AMC342551	MGA NO 39	AMC342515	ACTIVE
AMC342552	MGA NO 40	AMC342515	ACTIVE
AMC342553	MGA NO 41	AMC342515	ACTIVE
AMC342554	MGA NO 42	AMC342515	ACTIVE
AMC342555	MGA NO 43	AMC342515	ACTIVE
AMC342556	MGA NO 44	AMC342515	ACTIVE
AMC342557	MGA NO 45	AMC342515	ACTIVE
AMC342558	MGA NO 46	AMC342515	ACTIVE
AMC342559	MGA NO 47	AMC342515	ACTIVE
AMC342560	MGA NO 48	AMC342515	ACTIVE
AMC342561	MGA NO 49	AMC342515	ACTIVE
AMC342562	MGA NO 50	AMC342515	ACTIVE
AMC342563	MGA NO 51	AMC342515	ACTIVE
AMC342564	MGA NO 52	AMC342515	ACTIVE
AMC342565	MGA NO 53	AMC342515	ACTIVE
AMC342566	MGA NO 54	AMC342515	ACTIVE
AMC342567	MGA NO 55	AMC342515	ACTIVE
AMC342568	MGA NO 56	AMC342515	ACTIVE
AMC342569	MGA NO 57	AMC342515	ACTIVE
AMC342570	MGA NO 58	AMC342515	ACTIVE
AMC342571	MGA NO 59	AMC342515	ACTIVE
AMC342572	MGA NO 60	AMC342515	ACTIVE
AMC342573	MGA NO 61	AMC342515	ACTIVE
AMC342574	MGA NO 62	AMC342515	ACTIVE
AMC342575	MGA NO 63	AMC342515	ACTIVE
AMC342576	MGA NO 64	AMC342515	ACTIVE
AMC342577	MGA NO 65	AMC342515	ACTIVE
AMC342578	MGA NO 66	AMC342515	ACTIVE
AMC342579	MGA NO 67	AMC342515	ACTIVE
AMC342580	MGA NO 68	AMC342515	ACTIVE
AMC342581	MGA NO 69	AMC342515	ACTIVE
AMC342582	MGA NO 70	AMC342515	ACTIVE
AMC342583	MGA NO 71	AMC342515	ACTIVE
AMC342584	MGA NO 72	AMC342515	ACTIVE
AMC342585	MGA NO 80	AMC342515	ACTIVE
AMC342586	MGA NO 81	AMC342515	ACTIVE
AMC342587	MGA NO 82	AMC342515	ACTIVE

NO WARRANTY IS MADE BY BLM FOR USE OF THE DATA  
FOR PURPOSES NOT INTENDED BY BLM.

DEPARTMENT OF THE INTERIOR  
BUREAU OF LAND MANAGEMENT  
MINING CLAIMS

MC Customer Information - With Serial No. and Claim Name

ACTIVE CLAIMS

Run Date: 06/27/2011 12:10 PM

Page 3 of 10

Serial No.	Claim Name/Number	Lead Serial No.	Disposition
AMC342588	MGA NO 83	AMC342515	ACTIVE
AMC342589	MGA NO 84	AMC342515	ACTIVE
AMC342590	MGA NO 85	AMC342515	ACTIVE
AMC342591	MGA NO 86	AMC342515	ACTIVE
AMC342592	MGA NO 87	AMC342515	ACTIVE
AMC342593	MGA NO 88	AMC342515	ACTIVE
AMC342594	MGA NO 89	AMC342515	ACTIVE
AMC342595	MGA NO 90	AMC342515	ACTIVE
AMC342596	MGA NO 91	AMC342515	ACTIVE
AMC342597	MGA NO 92	AMC342515	ACTIVE
AMC342598	MGA NO 93	AMC342515	ACTIVE
AMC342599	MGA NO 94	AMC342515	ACTIVE
AMC342600	MGA NO 95	AMC342515	ACTIVE
AMC342601	MGA NO 96	AMC342515	ACTIVE
AMC342602	MGA NO 97	AMC342515	ACTIVE
AMC342603	MGA NO 98	AMC342515	ACTIVE
AMC342604	MGA NO 99	AMC342515	ACTIVE
AMC342605	MGA NO 100	AMC342515	ACTIVE
AMC342606	MGA NO 101	AMC342515	ACTIVE
AMC342607	MGA NO 102	AMC342515	ACTIVE
AMC342608	MGA NO 103	AMC342515	ACTIVE
AMC342609	MGA NO 104	AMC342515	ACTIVE
AMC342610	MGA NO 105	AMC342515	ACTIVE
AMC342611	MGA NO 106	AMC342515	ACTIVE
AMC342612	MGA NO 107	AMC342515	ACTIVE
AMC342613	MGA NO 108	AMC342515	ACTIVE
AMC342614	MGA NO 109	AMC342515	ACTIVE
AMC342615	MGA NO 110	AMC342515	ACTIVE
AMC342616	MGA NO 111	AMC342515	ACTIVE
AMC342617	MGA NO 112	AMC342515	ACTIVE
AMC342618	MGA NO 114	AMC342515	ACTIVE
AMC342619	MGA NO 115	AMC342515	ACTIVE
AMC342620	MGA NO 116	AMC342515	ACTIVE
AMC342621	MGA NO 117	AMC342515	ACTIVE
AMC342622	MGA NO 118	AMC342515	ACTIVE
AMC342623	MGA NO 119	AMC342515	ACTIVE
AMC342624	MGA NO 130	AMC342515	ACTIVE
AMC342625	MGA NO 131	AMC342515	ACTIVE
AMC342626	MGA NO 132	AMC342515	ACTIVE
AMC342627	MGA NO 133	AMC342515	ACTIVE
AMC342628	MGA NO 134	AMC342515	ACTIVE
AMC342629	MGA NO 135	AMC342515	ACTIVE
AMC342630	MGA NO 136	AMC342515	ACTIVE
AMC342631	MGA NO 137	AMC342515	ACTIVE
AMC342632	MGA NO 146	AMC342515	ACTIVE
AMC342633	MGA NO 148	AMC342515	ACTIVE
AMC342634	MGA NO 149	AMC342515	ACTIVE
AMC342635	MGA NO 150	AMC342515	ACTIVE
AMC342636	MGA NO 151	AMC342515	ACTIVE
AMC354466	JAMES H GYPSUM #1	AMC354466	ACTIVE
AMC354467	JAMES H GYPSUM #2	AMC354466	ACTIVE
AMC354468	JAMES H GYPSUM #3	AMC354466	ACTIVE
AMC354469	JAMES H GYPSUM #4	AMC354466	ACTIVE
AMC354470	JAMES H GYPSUM #5	AMC354466	ACTIVE
AMC354471	JAMES H GYPSUM #6	AMC354466	ACTIVE
AMC354472	JAMES H GYPSUM #7	AMC354466	ACTIVE
AMC354473	JAMES H GYPSUM #8	AMC354466	ACTIVE
AMC354474	JAMES H GYPSUM #9	AMC354466	ACTIVE
AMC354475	JAMES H GYPSUM #10	AMC354466	ACTIVE

NO WARRANTY IS MADE BY BLM FOR USE OF THE DATA  
FOR PURPOSES NOT INTENDED BY BLM.

DEPARTMENT OF THE INTERIOR  
BUREAU OF LAND MANAGEMENT  
MINING CLAIMS

MC Customer Information - With Serial No. and Claim Name

ACTIVE CLAIMS

Run Date: 06/27/2011 12:10 PM

Page 4 of 10

Serial No.	Claim Name/Number	Lead Serial No.	Disposition
AMC354476	JAMES H GYPSUM #11	AMC354466	ACTIVE
AMC354477	JAMES H GYPSUM #12	AMC354466	ACTIVE
AMC354478	JAMES H GYPSUM #13	AMC354466	ACTIVE
AMC354479	JAMES H GYPSUM #14	AMC354466	ACTIVE
AMC354480	JAMES H GYPSUM #15	AMC354466	ACTIVE
AMC354481	JAMES H GYPSUM #16	AMC354466	ACTIVE
AMC354482	JAMES H GYPSUM #17	AMC354466	ACTIVE
AMC354483	JAMES H GYPSUM #18	AMC354466	ACTIVE
AMC354484	JAMES H GYPSUM #19	AMC354466	ACTIVE
AMC354485	JAMES H GYPSUM #20	AMC354466	ACTIVE
AMC354486	JAMES H GYPSUM #21	AMC354466	ACTIVE
AMC354487	JAMES H GYPSUM #22	AMC354466	ACTIVE
AMC354488	JAMES H GYPSUM #23	AMC354466	ACTIVE
AMC354489	JAMES H GYPSUM #24	AMC354466	ACTIVE
AMC354490	JAMES H GYPSUM #25	AMC354466	ACTIVE
AMC354491	JAMES H GYPSUM #26	AMC354466	ACTIVE
AMC354492	JAMES H GYPSUM #27	AMC354466	ACTIVE
AMC354493	JAMES H GYPSUM #28	AMC354466	ACTIVE
AMC354494	JAMES H GYPSUM #29	AMC354466	ACTIVE
AMC354495	JAMES H GYPSUM #30	AMC354466	ACTIVE
AMC354496	JAMES H GYPSUM #31	AMC354466	ACTIVE
AMC354497	JAMES H GYPSUM #32	AMC354466	ACTIVE
AMC354498	JAMES H GYPSUM #33	AMC354466	ACTIVE
AMC354499	JAMES H GYPSUM #34	AMC354466	ACTIVE
AMC354500	JAMES H GYPSUM #35	AMC354466	ACTIVE
AMC354501	JAMES H GYPSUM #36	AMC354466	ACTIVE
AMC354502	JAMES H GYPSUM #37	AMC354466	ACTIVE
AMC354503	JAMES H GYPSUM #38	AMC354466	ACTIVE
AMC354504	JAMES H GYPSUM #39	AMC354466	ACTIVE
AMC354505	JAMES H GYPSUM #40	AMC354466	ACTIVE
AMC354506	JAMES H GYPSUM #41	AMC354466	ACTIVE
AMC354507	JAMES H GYPSUM #42	AMC354466	ACTIVE
AMC354508	JAMES H GYPSUM #43	AMC354466	ACTIVE
AMC354509	JAMES H GYPSUM #44	AMC354466	ACTIVE
AMC354510	JAMES H GYPSUM #45	AMC354466	ACTIVE
AMC354511	JAMES H GYPSUM #46	AMC354466	ACTIVE
AMC354512	JAMES H GYPSUM #47	AMC354466	ACTIVE
AMC354513	JAMES H GYPSUM #48	AMC354466	ACTIVE
AMC354514	JAMES H GYPSUM #49	AMC354466	ACTIVE
AMC354515	JAMES H GYPSUM #50	AMC354466	ACTIVE
AMC354516	JAMES H GYPSUM #51	AMC354466	ACTIVE
AMC354517	JAMES H GYPSUM #52	AMC354466	ACTIVE
AMC354518	JAMES H GYPSUM #53	AMC354466	ACTIVE
AMC354519	JAMES H GYPSUM #54	AMC354466	ACTIVE
AMC354520	JAMES H GYPSUM #55	AMC354466	ACTIVE
AMC354521	JAMES H GYPSUM #56	AMC354466	ACTIVE
AMC354522	JAMES H GYPSUM #57	AMC354466	ACTIVE
AMC354523	JAMES H GYPSUM #58	AMC354466	ACTIVE
AMC354524	JAMES H GYPSUM #59	AMC354466	ACTIVE
AMC354525	JAMES H GYPSUM #60	AMC354466	ACTIVE
AMC354526	JAMES H GYPSUM #61	AMC354466	ACTIVE
AMC354527	JAMES H GYPSUM #62	AMC354466	ACTIVE
AMC354528	JAMES H GYPSUM #63	AMC354466	ACTIVE
AMC354529	JAMES H GYPSUM #64	AMC354466	ACTIVE
AMC354530	JAMES H GYPSUM #65	AMC354466	ACTIVE
AMC354531	JAMES H GYPSUM #66	AMC354466	ACTIVE
AMC354532	JAMES H GYPSUM #67	AMC354466	ACTIVE
AMC354533	JAMES H GYPSUM #68	AMC354466	ACTIVE
AMC354534	JAMES H GYPSUM #69	AMC354466	ACTIVE

NO WARRANTY IS MADE BY BLM FOR USE OF THE DATA  
FOR PURPOSES NOT INTENDED BY BLM.

DEPARTMENT OF THE INTERIOR  
BUREAU OF LAND MANAGEMENT  
MINING CLAIMS  
MC Customer Information - With Serial No. and Claim Name  
ACTIVE CLAIMS

Run Date: 06/27/2011 12:10 PM

Page 5 of 10

Serial No.	Claim Name/Number	Lead Serial No.	Disposition
AMC354535	JAMES H GYPSUM #70	AMC354466	ACTIVE
AMC354536	JAMES H GYPSUM #71	AMC354466	ACTIVE
AMC354537	JAMES H GYPSUM #72	AMC354466	ACTIVE
AMC354538	JAMES H GYPSUM #73	AMC354466	ACTIVE
AMC354539	JAMES H GYPSUM #74	AMC354466	ACTIVE
AMC354540	JAMES H GYPSUM #75	AMC354466	ACTIVE
AMC354541	JAMES H GYPSUM #76	AMC354466	ACTIVE
AMC354542	JAMES H GYPSUM #77	AMC354466	ACTIVE
AMC354543	JAMES H GYPSUM #78	AMC354466	ACTIVE
AMC354544	JAMES H GYPSUM #79	AMC354466	ACTIVE
AMC354545	JAMES H GYPSUM #80	AMC354466	ACTIVE
AMC354546	JAMES H GYPSUM #81	AMC354466	ACTIVE
AMC354547	JAMES H GYPSUM #82	AMC354466	ACTIVE
AMC354548	JAMES H GYPSUM #83	AMC354466	ACTIVE
AMC354549	JAMES H GYPSUM #84	AMC354466	ACTIVE
AMC354550	JAMES H GYPSUM #85	AMC354466	ACTIVE
AMC354551	JAMES H GYPSUM #86	AMC354466	ACTIVE
AMC354552	JAMES H GYPSUM #87	AMC354466	ACTIVE
AMC354553	JAMES H GYPSUM #88	AMC354466	ACTIVE
AMC354554	JAMES H GYPSUM #89	AMC354466	ACTIVE
AMC354555	JAMES H GYPSUM #90	AMC354466	ACTIVE
AMC354556	JAMES H GYPSUM #91	AMC354466	ACTIVE
AMC354557	JAMES H GYPSUM #92	AMC354466	ACTIVE
AMC354558	JAMES H GYPSUM #93	AMC354466	ACTIVE
AMC354559	JAMES H GYPSUM #94	AMC354466	ACTIVE
AMC354560	JAMES H GYPSUM #95	AMC354466	ACTIVE
AMC354561	JAMES H GYPSUM #96	AMC354466	ACTIVE
AMC354562	JAMES H GYPSUM #97	AMC354466	ACTIVE
AMC354563	JAMES H GYPSUM #98	AMC354466	ACTIVE
AMC354564	JAMES H GYPSUM #99	AMC354466	ACTIVE
AMC354565	JAMES H GYPSUM #100	AMC354466	ACTIVE
AMC354566	JAMES H GYPSUM #101	AMC354466	ACTIVE
AMC354567	JAMES H GYPSUM #102	AMC354466	ACTIVE
AMC354568	JAMES H GYPSUM #103	AMC354466	ACTIVE
AMC354569	JAMES H GYPSUM #104	AMC354466	ACTIVE
AMC354570	JAMES H GYPSUM #105	AMC354466	ACTIVE
AMC354571	JAMES H GYPSUM #106	AMC354466	ACTIVE
AMC354572	JAMES H GYPSUM #107	AMC354466	ACTIVE
AMC354573	JAMES H GYPSUM #108	AMC354466	ACTIVE
AMC354574	JAMES H GYPSUM #109	AMC354466	ACTIVE
AMC354575	JAMES H GYPSUM #110	AMC354466	ACTIVE
AMC354576	JAMES H GYPSUM #111	AMC354466	ACTIVE
AMC354577	JAMES H GYPSUM #112	AMC354466	ACTIVE
AMC354578	JAMES H GYPSUM #113	AMC354466	ACTIVE
AMC354579	JAMES H GYPSUM #114	AMC354466	ACTIVE
AMC354580	JAMES H GYPSUM #115	AMC354466	ACTIVE
AMC354581	JAMES H GYPSUM #116	AMC354466	ACTIVE
AMC354582	JAMES H GYPSUM #117	AMC354466	ACTIVE
AMC354583	JAMES H GYPSUM #118	AMC354466	ACTIVE
AMC354584	JAMES H GYPSUM #119	AMC354466	ACTIVE
AMC354585	JAMES H GYPSUM #120	AMC354466	ACTIVE
AMC354586	JAMES H GYPSUM #121	AMC354466	ACTIVE
AMC354587	JAMES H GYPSUM #122	AMC354466	ACTIVE
AMC354588	JAMES H GYPSUM #123	AMC354466	ACTIVE
AMC354589	JAMES H GYPSUM #124	AMC354466	ACTIVE
AMC354590	JAMES H GYPSUM #125	AMC354466	ACTIVE
AMC354591	JAMES H GYPSUM #126	AMC354466	ACTIVE
AMC354592	JAMES H GYPSUM #127	AMC354466	ACTIVE
AMC354593	JAMES H GYPSUM #128	AMC354466	ACTIVE

NO WARRANTY IS MADE BY BLM FOR USE OF THE DATA  
FOR PURPOSES NOT INTENDED BY BLM.

DEPARTMENT OF THE INTERIOR  
BUREAU OF LAND MANAGEMENT  
MINING CLAIMS  
MC Customer Information - With Serial No. and Claim Name  
ACTIVE CLAIMS

Run Date: 06/27/2011 12:10 PM

Page 6 of 10

Serial No.	Claim Name/Number	Lead Serial No.	Disposition
AMC354594	JAMES H GYPSUM #129	AMC354466	ACTIVE
AMC354595	JAMES H GYPSUM #130	AMC354466	ACTIVE
AMC354596	JAMES H GYPSUM #131	AMC354466	ACTIVE
AMC354597	JAMES H GYPSUM #132	AMC354466	ACTIVE
AMC354598	JAMES H GYPSUM #133	AMC354466	ACTIVE
AMC354599	JAMES H GYPSUM #134	AMC354466	ACTIVE
AMC354600	JAMES H GYPSUM #135	AMC354466	ACTIVE
AMC354601	JAMES H GYPSUM #136	AMC354466	ACTIVE
AMC354602	JAMES H GYPSUM #137	AMC354466	ACTIVE
AMC354603	JAMES H GYPSUM #138	AMC354466	ACTIVE
AMC354604	JAMES H GYPSUM #139	AMC354466	ACTIVE
AMC354605	JAMES H GYPSUM #140	AMC354466	ACTIVE
AMC354606	JAMES H GYPSUM #141	AMC354466	ACTIVE
AMC354607	JAMES H GYPSUM #142	AMC354466	ACTIVE
AMC354608	JAMES H GYPSUM #143	AMC354466	ACTIVE
AMC354609	JAMES H GYPSUM #144	AMC354466	ACTIVE
AMC354610	JAMES H GYPSUM #145	AMC354466	ACTIVE
AMC354611	JAMES H GYPSUM #146	AMC354466	ACTIVE
AMC354612	JAMES H GYPSUM #147	AMC354466	ACTIVE
AMC354613	JAMES H GYPSUM #148	AMC354466	ACTIVE
AMC354614	JAMES H GYPSUM #149	AMC354466	ACTIVE
AMC354615	JAMES H GYPSUM #150	AMC354466	ACTIVE
AMC354616	JAMES H GYPSUM #151	AMC354466	ACTIVE
AMC354617	JAMES H GYPSUM #152	AMC354466	ACTIVE
AMC354618	JAMES H GYPSUM #153	AMC354466	ACTIVE
AMC354619	JAMES H GYPSUM #154	AMC354466	ACTIVE
AMC354620	JAMES H GYPSUM #155	AMC354466	ACTIVE
AMC354621	JAMES H GYPSUM #156	AMC354466	ACTIVE
AMC354622	JAMES H GYPSUM #157	AMC354466	ACTIVE
AMC354623	JAMES H GYPSUM #158	AMC354466	ACTIVE
AMC354624	JAMES H GYPSUM #159	AMC354466	ACTIVE
AMC354625	JAMES H GYPSUM #160	AMC354466	ACTIVE
AMC354626	JAMES H GYPSUM #161	AMC354466	ACTIVE
AMC354627	JAMES H GYPSUM #162	AMC354466	ACTIVE
AMC354628	JAMES H GYPSUM #163	AMC354466	ACTIVE
AMC354629	JAMES H GYPSUM #164	AMC354466	ACTIVE
AMC354630	JAMES H GYPSUM #165	AMC354466	ACTIVE
AMC354631	JAMES H GYPSUM #166	AMC354466	ACTIVE
AMC354632	JAMES H GYPSUM #167	AMC354466	ACTIVE
AMC354633	JAMES H GYPSUM #168	AMC354466	ACTIVE
AMC354634	JAMES H GYPSUM #169	AMC354466	ACTIVE
AMC354635	JAMES H GYPSUM #170	AMC354466	ACTIVE
AMC354636	JAMES H GYPSUM #171	AMC354466	ACTIVE
AMC354637	JAMES H GYPSUM #172	AMC354466	ACTIVE
AMC354638	JAMES H GYPSUM #173	AMC354466	ACTIVE
AMC354639	JAMES H GYPSUM #174	AMC354466	ACTIVE
AMC354640	JAMES H GYPSUM #175	AMC354466	ACTIVE
AMC354641	JAMES H GYPSUM #176	AMC354466	ACTIVE
AMC354642	JAMES H GYPSUM #177	AMC354466	ACTIVE
AMC354643	JAMES H GYPSUM #178	AMC354466	ACTIVE
AMC354644	JAMES H GYPSUM #179	AMC354466	ACTIVE
AMC354645	JAMES H GYPSUM #180	AMC354466	ACTIVE
AMC354646	JAMES H GYPSUM #181	AMC354466	ACTIVE
AMC354647	JAMES H GYPSUM #182	AMC354466	ACTIVE
AMC354648	JAMES H GYPSUM #183	AMC354466	ACTIVE
AMC354649	JAMES H GYPSUM #184	AMC354466	ACTIVE
AMC354650	JAMES H GYPSUM #185	AMC354466	ACTIVE
AMC354651	JAMES H GYPSUM #186	AMC354466	ACTIVE
AMC354652	JAMES H GYPSUM #187	AMC354466	ACTIVE

NO WARRANTY IS MADE BY BLM FOR USE OF THE DATA  
FOR PURPOSES NOT INTENDED BY BLM.

DEPARTMENT OF THE INTERIOR  
BUREAU OF LAND MANAGEMENT  
MINING CLAIMS

MC Customer Information - With Serial No. and Claim Name  
ACTIVE CLAIMS

Run Date: 06/27/2011 12:10 PM

Page 7 of 10

Serial No.	Claim Name/Number	Lead Serial No.	Disposition
AMC354653	JAMES H GYPSUM #188	AMC354466	ACTIVE
AMC354654	JAMES H GYPSUM #189	AMC354466	ACTIVE
AMC354655	JAMES H GYPSUM #190	AMC354466	ACTIVE
AMC354656	JAMES H GYPSUM #191	AMC354466	ACTIVE
AMC354657	JAMES H GYPSUM #192	AMC354466	ACTIVE
AMC354658	JAMES H GYPSUM #193	AMC354466	ACTIVE
AMC354659	JAMES H GYPSUM #194	AMC354466	ACTIVE
AMC354660	JAMES H GYPSUM #195	AMC354466	ACTIVE
AMC354661	JAMES H GYPSUM #196	AMC354466	ACTIVE
AMC354662	JAMES H GYPSUM #197	AMC354466	ACTIVE
AMC354663	JAMES H GYPSUM #198	AMC354466	ACTIVE
AMC354664	JAMES H GYPSUM #199	AMC354466	ACTIVE
AMC354665	JAMES H GYPSUM #200	AMC354466	ACTIVE
AMC354666	JAMES H GYPSUM #201	AMC354466	ACTIVE
AMC354667	JAMES H GYPSUM #202	AMC354466	ACTIVE
AMC354668	JAMES H GYPSUM #203	AMC354466	ACTIVE
AMC354669	JAMES H GYPSUM #204	AMC354466	ACTIVE
AMC354670	JAMES H GYPSUM #205	AMC354466	ACTIVE
AMC354671	JAMES H GYPSUM #206	AMC354466	ACTIVE
AMC354672	JAMES H GYPSUM #207	AMC354466	ACTIVE
AMC354673	JAMES H GYPSUM #208	AMC354466	ACTIVE
AMC354674	JAMES H GYPSUM #209	AMC354466	ACTIVE
AMC354675	JAMES H GYPSUM #210	AMC354466	ACTIVE
AMC354676	JAMES H GYPSUM #211	AMC354466	ACTIVE
AMC354677	JAMES H GYPSUM #212	AMC354466	ACTIVE
AMC354678	JAMES H GYPSUM #213	AMC354466	ACTIVE
AMC354679	JAMES H GYPSUM #214	AMC354466	ACTIVE
AMC354680	JAMES H GYPSUM #215	AMC354466	ACTIVE
AMC354681	JAMES H GYPSUM #216	AMC354466	ACTIVE
AMC354682	JAMES H GYPSUM #217	AMC354466	ACTIVE
AMC354683	JAMES H GYPSUM #218	AMC354466	ACTIVE
AMC354684	JAMES H GYPSUM #219	AMC354466	ACTIVE
AMC354685	JAMES H GYPSUM #220	AMC354466	ACTIVE
AMC354686	JAMES H GYPSUM #221	AMC354466	ACTIVE
AMC354687	JAMES H GYPSUM #222	AMC354466	ACTIVE
AMC354688	JAMES H GYPSUM #223	AMC354466	ACTIVE
AMC354689	JAMES H GYPSUM #224	AMC354466	ACTIVE
AMC354690	JAMES H GYPSUM #225	AMC354466	ACTIVE
AMC354691	JAMES H GYPSUM #226	AMC354466	ACTIVE
AMC354692	JAMES H GYPSUM #227	AMC354466	ACTIVE
AMC354693	JAMES H GYPSUM #228	AMC354466	ACTIVE
AMC354694	JAMES H GYPSUM #229	AMC354466	ACTIVE
AMC354695	JAMES H GYPSUM #230	AMC354466	ACTIVE
AMC354696	JAMES H GYPSUM #231	AMC354466	ACTIVE
AMC354697	JAMES H GYPSUM #232	AMC354466	ACTIVE
AMC354698	JAMES H GYPSUM #233	AMC354466	ACTIVE
AMC354699	JAMES H GYPSUM #234	AMC354466	ACTIVE
AMC354700	JAMES H GYPSUM #235	AMC354466	ACTIVE
AMC354701	JAMES H GYPSUM #236	AMC354466	ACTIVE
AMC354702	JAMES H GYPSUM #237	AMC354466	ACTIVE
AMC354703	JAMES H GYPSUM #238	AMC354466	ACTIVE
AMC354704	JAMES H GYPSUM #239	AMC354466	ACTIVE
AMC354705	JAMES H GYPSUM #240	AMC354466	ACTIVE
AMC354706	JAMES H GYPSUM #241	AMC354466	ACTIVE
AMC354707	JAMES H GYPSUM #242	AMC354466	ACTIVE
AMC354708	JAMES H GYPSUM #243	AMC354466	ACTIVE
AMC354709	JAMES H GYPSUM #244	AMC354466	ACTIVE
AMC354710	JAMES H GYPSUM #245	AMC354466	ACTIVE
AMC354711	JAMES R GYPSUM #246	AMC354466	ACTIVE

NO WARRANTY IS MADE BY BLM FOR USE OF THE DATA  
FOR PURPOSES NOT INTENDED BY BLM.

DEPARTMENT OF THE INTERIOR  
BUREAU OF LAND MANAGEMENT  
MINING CLAIMS

MC Customer Information - With Serial No. and Claim Name  
ACTIVE CLAIMS

Run Date: 06/27/2011 12:10 PM

Page 8 of 10

Serial No.	Claim Name/Number	Lead Serial No.	Disposition
AMC354712	JAMES H GYPSUM #247	AMC354466	ACTIVE
AMC354713	JAMES H GYPSUM #248	AMC354466	ACTIVE
AMC354714	JAMES H GYPSUM #249	AMC354466	ACTIVE
AMC354715	JAMES H GYPSUM #250	AMC354466	ACTIVE
AMC354716	JAMES H GYPSUM #251	AMC354466	ACTIVE
AMC354717	JAMES H GYPSUM #252	AMC354466	ACTIVE
AMC354718	JAMES H GYPSUM #253	AMC354466	ACTIVE
AMC354719	JAMES H GYPSUM #254	AMC354466	ACTIVE
AMC354720	JAMES H GYPSUM #255	AMC354466	ACTIVE
AMC354721	JAMES H GYPSUM #256	AMC354466	ACTIVE
AMC354722	JAMES H GYPSUM #257	AMC354466	ACTIVE
AMC354723	JAMES H GYPSUM #258	AMC354466	ACTIVE
AMC354724	JAMES H GYPSUM #259	AMC354466	ACTIVE
AMC354725	JAMES H GYPSUM #260	AMC354466	ACTIVE
AMC354726	JAMES H GYPSUM #261	AMC354466	ACTIVE
AMC354727	JAMES H GYPSUM #262	AMC354466	ACTIVE
AMC354728	JAMES H GYPSUM #263	AMC354466	ACTIVE
AMC354729	JAMES H GYPSUM #264	AMC354466	ACTIVE
AMC354730	JAMES H GYPSUM #265	AMC354466	ACTIVE
AMC354731	JAMES H GYPSUM #266	AMC354466	ACTIVE
AMC354732	JAMES H GYPSUM #267	AMC354466	ACTIVE
AMC354733	JAMES H GYPSUM #268	AMC354466	ACTIVE
AMC354734	JAMES H GYPSUM #269	AMC354466	ACTIVE
AMC354735	JAMES H GYPSUM #270	AMC354466	ACTIVE
AMC354736	JAMES H GYPSUM #271	AMC354466	ACTIVE
AMC354737	JAMES H GYPSUM #272	AMC354466	ACTIVE
AMC354738	JAMES H GYPSUM #273	AMC354466	ACTIVE
AMC354739	JAMES H GYPSUM #274	AMC354466	ACTIVE
AMC354740	JAMES H GYPSUM #275	AMC354466	ACTIVE
AMC354741	JAMES H GYPSUM #276	AMC354466	ACTIVE
AMC354742	JAMES H GYPSUM #277	AMC354466	ACTIVE
AMC354743	JAMES H GYPSUM #278	AMC354466	ACTIVE
AMC354744	JAMES H GYPSUM #279	AMC354466	ACTIVE
AMC354745	JAMES H GYPSUM #280	AMC354466	ACTIVE
AMC354746	JAMES H GYPSUM #281	AMC354466	ACTIVE
AMC354747	JAMES H GYPSUM #282	AMC354466	ACTIVE
AMC354748	JAMES H GYPSUM #283	AMC354466	ACTIVE
AMC354749	JAMES H GYPSUM #284	AMC354466	ACTIVE
AMC354750	JAMES H GYPSUM #285	AMC354466	ACTIVE
AMC354751	JAMES H GYPSUM #286	AMC354466	ACTIVE
AMC354752	JAMES H GYPSUM #287	AMC354466	ACTIVE
AMC354753	JAMES H GYPSUM #288	AMC354466	ACTIVE
AMC354754	JAMES H GYPSUM #289	AMC354466	ACTIVE
AMC354755	JAMES H GYPSUM #290	AMC354466	ACTIVE
AMC354756	JAMES H GYPSUM #291	AMC354466	ACTIVE
AMC354757	JAMES H GYPSUM #292	AMC354466	ACTIVE
AMC354758	JAMES H GYPSUM #293	AMC354466	ACTIVE
AMC354759	JAMES H GYPSUM #294	AMC354466	ACTIVE
AMC354760	JAMES H GYPSUM #295	AMC354466	ACTIVE
AMC354761	JAMES H GYPSUM #296	AMC354466	ACTIVE
AMC354762	JAMES H GYPSUM #297	AMC354466	ACTIVE
AMC354763	JAMES H GYPSUM #298	AMC354466	ACTIVE
AMC354764	JAMES H GYPSUM #299	AMC354466	ACTIVE
AMC354765	JAMES H GYPSUM #300	AMC354466	ACTIVE
AMC354766	JAMES H GYPSUM #301	AMC354466	ACTIVE
AMC354767	JAMES H GYPSUM #302	AMC354466	ACTIVE
AMC354768	JAMES H GYPSUM #303	AMC354466	ACTIVE
AMC354769	JAMES H GYPSUM #304	AMC354466	ACTIVE
AMC354770	JAMES H GYPSUM #305	AMC354466	ACTIVE

NO WARRANTY IS MADE BY BLM FOR USE OF THE DATA  
FOR PURPOSES NOT INTENDED BY BLM.



DEPARTMENT OF THE INTERIOR  
 BUREAU OF LAND MANAGEMENT  
 MINING CLAIMS  
 MC Customer Information - With Serial No. and Claim Name  
 ACTIVE CLAIMS

Run Date: 06/27/2011 12:10 PM

Page 9 of 10

Serial No.	Claim Name/Number	Lead Serial No.	Disposition
AMC354771	JAMES H GYPSUM #306	AMC354466	ACTIVE
AMC354772	JAMES H GYPSUM #307	AMC354466	ACTIVE
AMC354773	JAMES H GYPSUM #308	AMC354466	ACTIVE
AMC354774	JAMES H GYPSUM #309	AMC354466	ACTIVE
AMC354775	JAMES H GYPSUM #310	AMC354466	ACTIVE
AMC354776	JAMES H GYPSUM #311	AMC354466	ACTIVE
AMC354777	JAMES H GYPSUM #312	AMC354466	ACTIVE
AMC354778	JAMES H GYPSUM #313	AMC354466	ACTIVE
AMC354779	JAMES H GYPSUM #314	AMC354466	ACTIVE
AMC354780	JAMES H GYPSUM #315	AMC354466	ACTIVE
AMC354781	JAMES H GYPSUM #316	AMC354466	ACTIVE
AMC354782	JAMES H GYPSUM #317	AMC354466	ACTIVE
AMC354783	JAMES H GYPSUM #318	AMC354466	ACTIVE
AMC354784	JAMES H GYPSUM #319	AMC354466	ACTIVE
AMC354785	JAMES H GYPSUM #320	AMC354466	ACTIVE
AMC354786	JAMES H GYPSUM #321	AMC354466	ACTIVE
AMC354787	JAMES H GYPSUM #322	AMC354466	ACTIVE
AMC354788	JAMES H GYPSUM #327	AMC354466	ACTIVE
AMC354789	JAMES H GYPSUM #328	AMC354466	ACTIVE
AMC354790	JAMES H GYPSUM #329	AMC354466	ACTIVE
AMC354791	JAMES H GYPSUM #330	AMC354466	ACTIVE
AMC354792	JAMES H GYPSUM #335	AMC354466	ACTIVE
AMC354793	JAMES H GYPSUM #336	AMC354466	ACTIVE
AMC354794	JAMES H GYPSUM #337	AMC354466	ACTIVE
AMC354795	JAMES H GYPSUM #338	AMC354466	ACTIVE
AMC354796	JAMES H GYPSUM #339	AMC354466	ACTIVE
AMC354797	JAMES H GYPSUM #340	AMC354466	ACTIVE
AMC354798	JAMES H GYPSUM #341	AMC354466	ACTIVE
AMC354799	JAMES H GYPSUM #342	AMC354466	ACTIVE
AMC354800	JAMES H GYPSUM #343	AMC354466	ACTIVE
AMC354801	JAMES H GYPSUM #344	AMC354466	ACTIVE
AMC354802	JAMES H GYPSUM #345	AMC354466	ACTIVE
AMC74052	GYPSUM TOWN 47	AMC74022	ACTIVE
AMC74056	GYPSUM TOWN NO 51	AMC74022	ACTIVE
AMC74057	GYPSUM TOWN NO 52	AMC74022	ACTIVE
AMC74066	GYPSUM TOWN NO 17	AMC74022	ACTIVE
AMC74093	GYPSUM TOWN NO 24	AMC74022	ACTIVE
AMC74094	GYPSUM TOWN NO 25	AMC74022	ACTIVE
AMC74095	GYPSUM TOWN NO 26	AMC74022	ACTIVE
AMC74097	GYPSUM TOWN NO 28	AMC74022	ACTIVE
AMC74099	GYPSUM TOWN NO 30	AMC74022	ACTIVE
AMC74101	GYPSUM TOWN NO 32	AMC74022	ACTIVE
AMC74102	GYPSUM TOWN NO 33	AMC74022	ACTIVE
AMC74105	GYPSUM HILLS NO. 1	AMC74022	ACTIVE
AMC74106	GYPSUM HILLS NO. 2	AMC74022	ACTIVE
AMC74107	GYPSUM HILLS NO. 3	AMC74022	ACTIVE
AMC74108	GYPSUM HILLS NO. 4	AMC74022	ACTIVE
AMC74109	GYPSUM HILLS NO. 5	AMC74022	ACTIVE
AMC74110	GYPSUM HILLS NO 7	AMC74022	ACTIVE
AMC74111	GYPSUM HILLS NO 8	AMC74022	ACTIVE
AMC74112	GYPSUM HILLS NO 9	AMC74022	ACTIVE
AMC74113	GYPSUM HILLS NO 10	AMC74022	ACTIVE
AMC74122	GYPSUM HILLS NO 19	AMC74022	ACTIVE
AMC74123	GYPSUM HILLS NO 20	AMC74022	ACTIVE
AMC74125	GYPSUM HILLS NO 22	AMC74022	ACTIVE
AMC74126	GYPSUM HILLS NO 23	AMC74022	ACTIVE
AMC74128	GYPSUM DOME NO 10	AMC74022	ACTIVE
AMC74129	GYPSUM DOME NO 11	AMC74022	ACTIVE
AMC74130	GYPSUM DOME NO 12	AMC74022	ACTIVE

NO WARRANTY IS MADE BY BLM FOR USE OF THE DATA  
 FOR PURPOSES NOT INTENDED BY BLM.

DEPARTMENT OF THE INTERIOR  
 BUREAU OF LAND MANAGEMENT  
 MINING CLAIMS  
 MC Customer Information - With Serial No. and Claim Name  
 ACTIVE CLAIMS

Run Date: 06/27/2011 12:10 PM

Page 10 of 10

Serial No.	Claim Name/Number	Lead Serial No.	Disposition
AMC74131	GYPSUM DOME NO 13	AMC74022	ACTIVE
AMC74132	GYPSUM DOME NO 14	AMC74022	ACTIVE
AMC74133	GYPSUM DOME NO 15	AMC74022	ACTIVE
AMC74134	GYPSUM DOME NO 16	AMC74022	ACTIVE
AMC74135	GYPSUM DOME NO 17	AMC74022	ACTIVE
AMC74136	GYPSUM DOME NO 18	AMC74022	ACTIVE
AMC74137	GYPSUM DOME NO 19	AMC74022	ACTIVE
AMC74138	GYPSUM DOME NO 20	AMC74022	ACTIVE
AMC74140	GYPSUM DOME NO 22	AMC74022	ACTIVE
AMC74141	GYPSUM DOME NO 23	AMC74022	ACTIVE
AMC74142	GYPSUM TOWN #13	AMC74022	ACTIVE
AMC74143	GYPSUM TOWN #14	AMC74022	ACTIVE
AMC74149	GYPSUM HILLS #6	AMC74022	ACTIVE

Number of ACTIVE cases: 512

NO WARRANTY IS MADE BY BLM FOR USE OF THE DATA  
 FOR PURPOSES NOT INTENDED BY BLM.

Message:

529 ROWS RETRIEVED

CBS Export Results Report

Include Resolved Records

Record Status

Search Criteria

Responsible Area (Errors Only)

Error Records (E/M/I)

Enter export Date (mm/dd/yyyy) ALL

User (U,X)

Accepted Records (A/W)

Serial Number match (optional)

Programmer (P,X)

"On Hold" Records (H)

Receipt Nr (optional) 2368806

All (U,P,X)

All Records (for s/n or receipt nr)

Export Nr (exclusive)

Exported, No Results From CBS

LR2000 User (defaults to login) ALL

New (not yet exported)

Query

Reset

User Guide

	Resend?	Export Nr	A/D	Serial Nr	Multi	Code	\$ Amount	Remarks	Receipt Nr	LR2000 User	#Msg	Resolved?	OK	Stat1	Area	CBS Msg 1	Stat2	Area	Msg 2	CBS 392 ID	392 \$ Amt	Action Update Date	Resend	Resend Orig	Export Date
1	<input type="checkbox"/>	3076020	A	AMC367127		682	140.00	2012	2368806	PAULINEB		<input type="checkbox"/>								1641770	74060.00	6/27/2011 13:34			
2	<input type="checkbox"/>	3076021	A	AMC367128		682	140.00	2012	2368806	PAULINEB		<input type="checkbox"/>								1641770	74060.00	6/27/2011 13:34			
3	<input type="checkbox"/>	3076022	A	AMC367129		682	140.00	2012	2368806	PAULINEB		<input type="checkbox"/>								1641770	74060.00	6/27/2011 13:34			
4	<input type="checkbox"/>	3076023	A	AMC367130		682	140.00	2012	2368806	PAULINEB		<input type="checkbox"/>								1641770	74060.00	6/27/2011 13:34			
5	<input type="checkbox"/>	3076024	A	AMC367131		682	140.00	2012	2368806	PAULINEB		<input type="checkbox"/>								1641770	74060.00	6/27/2011 13:34			
6	<input type="checkbox"/>	3076025	A	AMC367132		682	140.00	2012	2368806	PAULINEB		<input type="checkbox"/>								1641770	74060.00	6/27/2011 13:34			
7	<input type="checkbox"/>	3076026	A	AMC367133		682	140.00	2012	2368806	PAULINEB		<input type="checkbox"/>								1641770	74060.00	6/27/2011 13:34			
8	<input type="checkbox"/>	3076027	A	AMC367134		682	140.00	2012	2368806	PAULINEB		<input type="checkbox"/>								1641770	74060.00	6/27/2011 13:34			
9	<input type="checkbox"/>	3076028	A	AMC367135		682	140.00	2012	2368806	PAULINEB		<input type="checkbox"/>								1641770	74060.00	6/27/2011 13:34			
10	<input type="checkbox"/>	3076029	A	AMC367136		682	140.00	2012	2368806	PAULINEB		<input type="checkbox"/>								1641770	74060.00	6/27/2011 13:34			
11	<input type="checkbox"/>	3076030	A	AMC367137		682	140.00	2012	2368806	PAULINEB		<input type="checkbox"/>								1641770	74060.00	6/27/2011 13:34			
12	<input type="checkbox"/>	3076031	A	AMC367138		682	140.00	2012	2368806	PAULINEB		<input type="checkbox"/>								1641770	74060.00	6/27/2011 13:34			
13	<input type="checkbox"/>	3076032	A	AMC367139		682	140.00	2012	2368806	PAULINEB		<input type="checkbox"/>								1641770	74060.00	6/27/2011 13:34			
14	<input type="checkbox"/>	3076033	A	AMC367140		682	140.00	2012	2368806	PAULINEB		<input type="checkbox"/>								1641770	74060.00	6/27/2011 13:34			
15	<input type="checkbox"/>	3076034	A	AMC367141		682	140.00	2012	2368806	PAULINEB		<input type="checkbox"/>								1641770	74060.00	6/27/2011 13:34			
16	<input type="checkbox"/>	3076035	A	AMC367142		682	140.00	2012	2368806	PAULINEB		<input type="checkbox"/>								1641770	74060.00	6/27/2011 13:34			
17	<input type="checkbox"/>	3076036	A	AMC367143		682	140.00	2012	2368806	PAULINEB		<input type="checkbox"/>								1641770	74060.00	6/27/2011 13:34			
18	<input type="checkbox"/>	3076037	A	AMC139177		682	140.00	2012	2368806	PAULINEB		<input type="checkbox"/>								1641770	74060.00	6/27/2011 13:36			
19	<input type="checkbox"/>	3076038	A	AMC139178		682	140.00	2012	2368806	PAULINEB		<input type="checkbox"/>								1641770	74060.00	6/27/2011 13:36			
20	<input type="checkbox"/>	3076039	A	AMC139179		682	140.00	2012	2368806	PAULINEB		<input type="checkbox"/>								1641770	74060.00	6/27/2011 13:36			

WHEN RECORDED, RETURN TO:



283 W. Hilton Dr. Suite 1  
St. George, UT 84770

AMC 354466  
341549  
342515  
139164  
324810  
74022  
145380  
367127

RECEIVED  
BLM AZ STATE OFFICE  
2010 JUN 15 A 7:48  
PHOENIX, ARIZONA

**AFFIDAVIT OF PAYMENT OF ANNUAL MINING CLAIM  
MAINTENANCE FEES (ARIZONA)**  
(and Notice of Intention To Hold)

On this 8 day of June, 2010, Western Mining and Minerals, Inc. of 283 W. Hilton Drive, Suite 1<sup>st</sup>. George, Utah, 84770, record holder of unpatented placer mining claims, timely paid its annual maintenance fees in the sum of **\$74,060.00** ("Payment") to comply with the Act of August 10, 1993 [107 Stat.405, as amended and extended by the Act of October 21, 1998, 112 Stat. 2681-235, or other federal law] and with 43 C.F.R. § 3833.1-5. The annual payment covers the 2010 – 2011 assessment year commencing at 12:00 o'clock noon on September 1, 2010, for those unpatented placer mining claims affecting federal public lands in Mohave County, Arizona, described in Exhibits A through D to this Affidavit. Western Mining contemporaneously filed this Affidavit with the Bureau of Land Management with the Payment to meet the requirements of 43 C.F.R. § 3833.105(b). This Affidavit has been or will be recorded in Mohave County to comply with state law regarding maintenance of mining claims. The claim groups, claims quantities, and exhibits of appearance are, as follows:

James Hardie Gypsum, Inc	337	Exhibits A & B ✓
Dutchman	3	Exhibit C ✓
MGA	122	Exhibit C ✓
Golden Down	1	Exhibit D ✓
New Gypsum	4	Exhibit D ✓
Mt. Aetna	5	Exhibit D ✓
Gypsum Hills	14	Exhibit D ✓
Gypsum Dome	13	Exhibit D ✓
Gypsum Town	13	Exhibit D ✓
WMMI	17	Exhibit E ✓
Total	<u>529</u>	

ENTERED INTO COMPUTER  
JUN 18 2010  
PB

This Affidavit of Payment of Annual Mining Claim Maintenance Fees also serves as a Notice of Intention to Hold to comply with the Federal Land Policy and Management Act and state law.

Receipt-2153489  
CRL


The undersigned is an officer or duly appointed agent of Western Mining and is authorized to conduct business in connection with the unpatented placer mining claims.

Dated this 8 day of June, 2010.

Charles H. Johnson  
Charles H. Johnson - WMMI Mine Manager

SUBSCRIBED AND SWORN TO before me this 8 day of June, 2010

Vicki J. Wardrop  
Notary Public:  
Residing in St George, UT



RECEIVED  
BLMAZ STATE OFFICE  
2010 JUN 15 A 7:48  
PHOENIX, ARIZONA

When recorded mail to:  
Bush & Gudgeon, Inc.  
205 E. Tabernacle, Suite 4  
St. George, UT 84770

### AFFIDAVIT OF CORRECTION

I, Kelly, R. Schmutz, a registered Land Surveyor in the State of Arizona, R.L.S. No. 40535, hereby state that the Record of Survey entitled "Record of Survey" "A Dependent Survey and Aliquot Breakdown of the Northwest 1/4 and the Southwest 1/4 of Section 29, Township 41 North, Range 12 West, Gila & Salt River Meridian, Located in Mohave County, Arizona" that was recorded in Book 29, at Page 40, at Fee No. 2005098987, Records of Mohave County, was prepared under my direction. Said Record of Survey incorrectly reflects the Section in which the survey was performed in the Legal Description. "Legal Description" as appears on said Record of Survey as recorded reads incorrectly as shown being: "The N1/2 NE1/4 NW1/4, S1/2 NE1/4 NW1/4, N1/2 NW1/4 SW1/4, S1/2 NW1/4 SW1/4, All of Section 20, Township 41 North, Range 12 West, Gila & Salt River Meridian, Mohave County, Arizona."

The correct reading of said "Legal Description" is: "The N1/2 NE1/4 NW1/4, S1/2 NE1/4 NW1/4, N1/2 NW1/4 SW1/4, S1/2 NW1/4 SW1/4, All of Section 29, Township 41 North, Range 12 West, Gila & Salt River Meridian, Mohave County, Arizona."

This affidavit of correction serves to correct the inadvertent scrivener's error and to be attached to and become a part of the recorded Record of Survey.


DATED this 9<sup>th</sup> Day of September, 2005

STATE OF UTAH }  
  }ss  
COUNTY OF WASHINGTON }

This instrument was acknowledged and executed before me


This 9<sup>th</sup> Day of September, 2005

Linda L. Glasgow  
NOTARY PUBLIC



RECEIVED  
BLMAZ STATE OFFICE  
PHOENIX, ARIZONA  
2005 JUN 15 A 7:53

6-5-09  
MY COMMISSION EXPIRES



# EXHIBIT A

## UNPATENTED PLACER MINING CLAIMS IN MOHAVE COUNTY, ARIZONA

### (GILA & SALT RIVER MERIDIAN)

Claim Name	Lands Affected	BLM AMC No.	Location Date	Recording Date	Book/ Page
James Hardie Gypsum, Inc. #1	N $\frac{1}{2}$ SW $\frac{1}{4}$ NW $\frac{1}{4}$ Section 8, T41N-R12W	354466 L	09-02-2000	11-15-2000	Bk. 3621 Pg. 753,4
James Hardie Gypsum, Inc. #2	S $\frac{1}{2}$ SW $\frac{1}{4}$ NW $\frac{1}{4}$ Section 8, T41N-R12W	354467	09-02-2000	11-15-2000	Bk. 3621 Pg. 755,6
James Hardie Gypsum, Inc. #3	N $\frac{1}{2}$ NW $\frac{1}{4}$ SW $\frac{1}{4}$ Section 8, T41N-R12W	354468	09-02-2000	11-15-2000	Bk. 3621 Pg. 757,8
James Hardie Gypsum, Inc. #4	S $\frac{1}{2}$ NW $\frac{1}{4}$ SW $\frac{1}{4}$ Section 8, T41N-R12W	354469	09-02-2000	11-15-2000	Bk. 3621 Pg. 759,60
James Hardie Gypsum, Inc. #5	N $\frac{1}{2}$ SW $\frac{1}{4}$ SW $\frac{1}{4}$ Section 8, T41N-R12W	354470	09-02-2000	11-15-2000	Bk. 3621 Pg. 761,2
James Hardie Gypsum, Inc. #6	S $\frac{1}{2}$ SW $\frac{1}{4}$ SW $\frac{1}{4}$ Section 8, T41N-R12W	354471	09-02-2000	11-15-2000	Bk. 3621 Pg. 763,4
James Hardie Gypsum, Inc. #7	N $\frac{1}{2}$ NE $\frac{1}{4}$ NE $\frac{1}{4}$ Section 7, T41N-R12W	354472	09-02-2000	11-15-2000	Bk. 3621 Pg. 765,6
James Hardie Gypsum, Inc. #8	S $\frac{1}{2}$ NE $\frac{1}{4}$ NE $\frac{1}{4}$ Section 7, T41N-R12W	354473	09-02-2000	11-15-2000	Bk. 3621 Pg. 767,8
James Hardie Gypsum, Inc. #9	N $\frac{1}{2}$ SE $\frac{1}{4}$ NE $\frac{1}{4}$ Section 7, T41N-R12W	354474	09-02-2000	11-15-2000	Bk. 3621 Pg. 769,70
James Hardie Gypsum, Inc. #10	S $\frac{1}{2}$ SE $\frac{1}{4}$ NE $\frac{1}{4}$ Section 7, T41N-R12W	354475	09-02-2000	11-15-2000	Bk. 3621 Pg. 771,2
James Hardie Gypsum, Inc. #11	N $\frac{1}{2}$ NW $\frac{1}{4}$ NE $\frac{1}{4}$ Section 7 T41N-R12W	354476	09-02-2000	11-15-2000	Bk. 3621 Pg. 773,4
James Hardie Gypsum, Inc. #12	S $\frac{1}{2}$ NW $\frac{1}{4}$ NE $\frac{1}{4}$ Section 7, T41N-R12W	354477	09-02-2000	11-15-2000	Bk. 3621 Pg. 775,6
James Hardie Gypsum, Inc. #13	N $\frac{1}{2}$ SW $\frac{1}{4}$ NE $\frac{1}{4}$ Section 7, T41N-R12W	354478	09-02-2000	11-15-2000	Bk. 3621 Pg. 777
James Hardie Gypsum, Inc. #14	S $\frac{1}{2}$ SW $\frac{1}{4}$ NE $\frac{1}{4}$ Section 7, T41N-R12W	354479	09-02-2000	11-15-2000	Bk. 3621 Pg. 779
James Hardie Gypsum, Inc. #15	N $\frac{1}{2}$ NE $\frac{1}{4}$ SE $\frac{1}{4}$ Section 7, T41N-R12W	354480	09-02-2000	11-15-2000	Bk. 3621 Pg. 781
James Hardie Gypsum, Inc. #16	S $\frac{1}{2}$ NE $\frac{1}{4}$ SE $\frac{1}{4}$ Section 7, T41N-R12W	354481	09-02-2000	11-15-2000	Bk. 3621 Pg. 783, 4

PHOENIX, ARIZONA

RECEIVED  
BLM AZ STAFF OFFICE  
2010 JUN 15 A 1:48

16

Claim Name	Lands Affected	BLM AMC No.	Location Date	Recording Date	Book/ Page
James Hardie Gypsum, Inc. #17	N½SE¼SE¼ Section 7, T41N-R12W	354482	09-02-2000	11-15-2000	Bk. 3621 Pg. 785,6
James Hardie Gypsum, Inc. #18	S½SE¼SE¼ Section 7, T41N-R12W	354483	09-02-2000	11-15-2000	Bk. 3621 Pg. 787,8
James Hardie Gypsum, Inc. #19	N½NW¼SE¼ Section 7, T41N-R12W	354484	09-02-2000	11-15-2000	Bk. 3621 Pg. 789,90
James Hardie Gypsum, Inc. #20	S½NW¼SE¼ Section 7, T41N-R12W	354485	09-02-2000	11-15-2000	Bk. 3621 Pg. 791,2
James Hardie Gypsum, Inc. #21	N½SW¼SE¼ Section 7, T41N-R12W	354486	09-02-2000	11-15-2000	Bk. 3621 Pg. 793,4
James Hardie Gypsum, Inc. #22	S½SW¼SE¼ Section 7, T41N-R12W	354487	09-02-2000	11-15-2000	Bk. 3621 Pg. 795,6
James Hardie Gypsum, Inc. #23	N½NE¼SW¼ Section 7, T41N-R12W	354488	09-02-2000	11-15-2000	Bk. 3621 Pg. 797,8
James Hardie Gypsum, Inc. #24	S½NE¼SW¼ Section 7, T41N-R12W	354489	09-02-2000	11-15-2000	Bk. 3621 Pg. 799,800
James Hardie Gypsum, Inc. #25	N½SE¼SW¼ Section 7, T41N-R12W	354490	09-02-2000	11-15-2000	Bk. 3621 Pg. 801,02
James Hardie Gypsum, Inc. #26	S½SE¼SW¼ Section 7, T41N-R12W	354491	09-02-2000	11-15-2000	Bk. 3621 Pg. 803,04
James Hardie Gypsum, Inc. #27	N½NE¼NE¼ Section 18, T41N-R12W	354492	09-02-2000	11-15-2000	Bk. 3621 Pg. 805, 06
James Hardie Gypsum, Inc. #28	S½NE¼NE¼ Section 18, T41N-R12W	354493	09-02-2000	11-15-2000	Bk. 3621 Pg. 807, 08
James Hardie Gypsum, Inc. #29	N½SE¼NE¼ Section 18, T41N-R12W	354494	09-02-2000	11-15-2000	Bk. 3621 Pg. 809,810
James Hardie Gypsum, Inc. #30	S½SE¼NE¼ Section 18, T41N-R12W	354495	09-02-2000	11-15-2000	Bk. 3621 Pg. 811,12
James Hardie Gypsum, Inc. #31	N½NW¼NE¼ Section 18 T41N-R12W	354496	09-02-2000	11-15-2000	Bk. 3621 Pg. 813,14
James Hardie Gypsum, Inc. #32	S½NW¼NE¼ Section 18, T41N-R12W	354497	09-02-2000	11-15-2000	Bk. 3621 Pg. 815,16
James Hardie Gypsum, Inc. #33	N½SW¼NE¼ Section 18, T41N-R12W	354498	09-02-2000	11-15-2000	Bk. 3621 Pg. 817,18
James Hardie Gypsum, Inc. #34	S½SW¼NE¼ Section 18, T41N-R12W	354499	09-02-2000	11-15-2000	Bk. 3621 Pg. 819,20
James Hardie Gypsum, Inc. #35	N½NE¼SE¼ Section 18, T41N-R12W	354500	09-02-2000	11-15-2000	Bk. 3621 Pg. 821,22

174540.1

2010 JUN 15 A 7:49  
 BLM STATE OF ARIZONA  
 RECEIVED  
 BLM STATE OF ARIZONA

19

Claim Name	Lands Affected	BLM AMC No.	Location Date	Recording Date	Book/ Page
James Hardie Gypsum, Inc. #36	S½NE¼SE¼ Section 18, T41N-R12W	354501	09-02-2000	11-15-2000	Bk. 3621 Pg. 823,24
James Hardie Gypsum, Inc. #37	N½SE¼SE¼ Section 18, T41N-R12W	354502	09-02-2000	11-15-2000	Bk. 3621 Pg. 825,26
James Hardie Gypsum, Inc. #38	S½SE¼SE¼ Section 18, T41N-R12W	354503	09-02-2000	11-15-2000	Bk. 3621 Pg. 827,28
James Hardie Gypsum, Inc. #39	N½NW¼SE¼ Section 18, T41N-R12W	354504	09-02-2000	11-15-2000	Bk. 3621 Pg. 829,30
James Hardie Gypsum, Inc. #40	S½NW¼SE¼ Section 18, T41N R12W	354505	09-02-2000	11-15-2000	Bk. 3621 Pg. 831,32
James Hardie Gypsum, Inc. #41	N½SW¼SE¼ Section 18, T41N-R12W	354506	09-02-2000	11-15-2000	Bk. 3621 Pg. 833,34
James Hardie Gypsum, Inc. #42	S½SW¼SE¼ Section 18, T41N-R12W	354507	09-02-2000	11-15-2000	Bk. 3621 Pg. 835,36
James Hardie Gypsum, Inc. #43	N½NE¼SW¼ Section 18, T41N-R12W	354508	09-02-2000	11-15-2000	Bk. 3621 Pg. 837,38
James Hardie Gypsum, Inc. #44	S½NE¼SW¼ Section 18, T41N-R12W	354509	09-02-2000	11-15-2000	Bk. 3621 Pg. 839, 40
James Hardie Gypsum, Inc. #45	N½SE¼SW¼ Section 18, T41N-R12W	354510	09-02-2000	11-15-2000	Bk. 3621 Pg. 841,42
James Hardie Gypsum, Inc. #46	S½SE¼SW¼ Section 18, T41N-R12W	354511	09-02-2000	11-15-2000	Bk. 3621 Pg. 843,44
James Hardie Gypsum, Inc. #47	N½NW¼SW¼ Section 18, T41N-R12W	354512	09-02-2000	11-15-2000	Bk. 3621 Pg. 845,46
James Hardie Gypsum, Inc. #48	S½NW¼SW¼ Section 18, T41N-R12W	354513	09-02-2000	11-15-2000	Bk. 3621 Pg. 847,48
James Hardie Gypsum, Inc. #49	N½SW¼SW¼ Section 18, T41N-R12W	354514	09-02-2000	11-15-2000	Bk. 3621 Pg. 849,50
James Hardie Gypsum, Inc. #50	S½SW¼SW¼ Section 18, 41N-R12W	354515	09-02-2000	11-15-2000	Bk. 3621 Pg. 851,52
James Hardie Gypsum, Inc. #51	N½NE¼NW¼ Section 18, T41N-R12W	354516	09-02-2000	11-15-2000	Bk. 3621 Pg. 853, 54
James Hardie Gypsum, Inc. #52	S½NE¼NW¼ Section 18, T41N-R12W	354517	09-02-2000	11-15-2000	Bk. 3621 Pg. 855,56
James Hardie Gypsum, Inc. #53	N½SE¼NW¼ Section 18, T41N-R12W	354518	09-02-2000	11-15-2000	Bk. 3621 Pg. 857,58
James Hardie Gypsum, Inc. #54	S½SE¼NW¼ Section 18, T41N-R12W	354519	09-02-2000	11-15-2000	Bk. 3621 Pg. 859,60

174540.1

PHOENIX, ARIZONA

2010 JUN 15 A 7:49

BLM ARIZONA STATE OFFICE

19



Claim Name	Lands Affected	BLM AMC No.	Location Date	Recording Date	Book/ Page
James Hardie Gypsum, Inc. #55	N½NW¼NW¼ Section 18, T41N-R12W	354520	09-02-2000	11-15-2000	Bk. 3621 Pg. 861,62
James Hardie Gypsum, Inc. #56	S½NW¼NW¼ Section 18, T41N-R12W	354521	09-02-2000	11-15-2000	Bk. 3621 Pg. 863,64
James Hardie Gypsum, Inc. #57	N½SW¼NW¼ Section 18, T41N-R12W	354522	09-02-2000	11-15-2000	Bk. 3621 Pg. 865,66
James Hardie Gypsum, Inc. #58	S½SW¼NW¼ Section 18, T41N-R12W	354523	09-02-2000	11-15-2000	Bk. 3621 Pg. 867,68
James Hardie Gypsum, Inc. #59	N½NE¼NE¼ Section 13, T41N-R13W	354524	09-02-2000	11-15-2000	Bk. 3621 Pg. 869,70
James Hardie Gypsum, Inc. #60	S½NE¼NE¼ Section 13, T41N-R13W	354525	09-02-2000	11-15-2000	Bk. 3621 Pg. 871,72
James Hardie Gypsum, Inc. #61	N½SE¼NE¼ Section 13, T41N-R13W	354526	09-02-2000	11-15-2000	Bk. 3621 Pg. 873,74
James Hardie Gypsum, Inc. #62	S½SE¼NE¼ Section 13 T41N-R13W	354527	09-02-2000	11-15-2000	Bk. 3621 Pg. 875,76
James Hardie Gypsum, Inc. #63	N½NW¼NE¼ Section 13, T41N-R13W	354528	09-02-2000	11-15-2000	Bk. 3621 Pg. 877,78
James Hardie Gypsum, Inc. #64	S½NW¼NE¼ Section 13, T41N-R13W	354529	09-02-2000	11-15-2000	Bk. 3621 Pg. 879, 80
James Hardie Gypsum, Inc. #65	N½SW¼NE¼ Section 13, T41N-R13W	354530	09-02-2000	11-15-2000	Bk. 3621 Pg. 881,82
James Hardie Gypsum, Inc. #66	S½SW¼NE¼ Section 13, T41N-R13W	354531	09-02-2000	11-15-2000	Bk. 3621 Pg. 883,84
James Hardie Gypsum, Inc. #67	N½NE¼SE¼ Section 13, T41N-R13W	354532	09-02-2000	11-15-2000	Bk. 3621 Pg. 885,86
James Hardie Gypsum, Inc. #68	S½NE¼SE¼ Section 13, T41N-R13W	354533	09-02-2000	11-15-2000	Bk. 3621 Pg. 887, 88
James Hardie Gypsum, Inc. #69	N½SE¼SE¼ Section 13, T41N-R13W	354534	09-02-2000	11-15-2000	Bk. 3621 Pg. 889,90
James Hardie Gypsum, Inc. #70	S½SE¼SE¼ Section 13, T41N-R13W	354535	09-02-2000	11-15-2000	Bk. 3621 Pg. 891,92
James Hardie Gypsum, Inc. #71	N½NW¼SE¼ Section 13, T41N-R13W	354536	09-02-2000	11-15-2000	Bk. 3621 Pg. 893,94
James Hardie Gypsum, Inc. #72	S½NW¼SE¼ Section 13, T41N-R13W	354537	09-02-2000	11-15-2000	Bk. 3621 Pg. 895,96
James Hardie Gypsum, Inc. #73	N½SW¼SE¼ Section 13, T41N-R13W	354538	09-02-2000	11-15-2000	Bk. 3621 Pg. 897, 98

174540.1

PHOENIX, ARIZONA

2010 JUN 15 A 7:49

RECEIVED  
BLM AZ STATE OFFICE

19

Claim Name	Lands Affected	BLM AMC No.	Location Date	Recording Date	Book/ Page
James Hardie Gypsum, Inc. #74	S½SW¼SE¼ Section 13, T41N-R13W	354539	09-02-2000	11-15-2000	Bk. 3621 Pg. 899,900
James Hardie Gypsum, Inc. #75	N½NE¼NE¼ Section 19, T41N-R12W	354540	09-02-2000	11-15-2000	Bk. 3621 Pg. 901,02
James Hardie Gypsum, Inc. #76	S½NE¼NE¼ Section 19, T41N-R12W	354541	09-02-2000	11-15-2000	Bk. 3621 Pg. 903,04
James Hardie Gypsum, Inc. #77 (AMENDED 06-25-2001)	N½SE¼NE¼ Section 19, T41N-R12W	354542	09-02-2000	11-15-2000	Bk. 3621 Pg. 905,06
James Hardie Gypsum, Inc. #78	S½SE¼NE¼ Section 19, T41N-R12W	354543	09-02-2000	11-15-2000	Bk. 3621 Pg. 907,08
James Hardie Gypsum, Inc. #79 (AMENDED 12-21-2001)	N½NW¼NE¼ Section 19, T41N-R12W	354544	09-02-2000	11-15-2000	Bk. 3621 Pg. 909,10
James Hardie Gypsum, Inc. #80	S½NW¼NE¼ Section 19, T41N-R12W	354545	09-02-2000	11-15-2000	Bk. 3621 Pg. 911,12
James Hardie Gypsum, Inc. #81	N½SW¼NE¼ Section 19, T41N-R12W	354546	09-02-2000	11-15-2000	Bk. 3621 Pg. 913,14
James Hardie Gypsum, Inc. #82	S½SW¼NE¼ Section 19, T41N-R12W	354547	09-02-2000	11-15-2000	Bk. 3621 Pg. 915,16
James Hardie Gypsum, Inc. #83	N½NE¼NW¼ Section 19, T41N-R12W	354548	09-02-2000	11-15-2000	Bk. 3621 Pg. 917,18
James Hardie Gypsum, Inc. #84	S½NE¼NW¼ Section 19, T41N-R12W	354549	09-02-2000	11-15-2000	Bk. 3621 Pg. 919,20
James Hardie Gypsum, Inc. #85	N½SE¼NW¼ Section 19, T41N-R12W	354550	09-02-2000	11-15-2000	Bk. 3621 Pg. 921,22
James Hardie Gypsum, Inc. #86	S½SE¼NW¼ Section 19, T41N-R12W	354551	09-02-2000	11-15-2000	Bk. 3621 Pg. 923,24
James Hardie Gypsum, Inc. #87	N½NW¼NW¼ Section 19, T41N-R12W	354552	09-02-2000	11-15-2000	Bk. 3621 Pg. 925,26
James Hardie Gypsum, Inc. #88	S½NW¼NW¼ Section 19, T41N-R12W	354553	09-02-2000	11-15-2000	Bk. 3621 Pg. 927,28
James Hardie Gypsum, Inc. #89	N½SW¼NW¼ Section 19, T41N-R12W	354554	09-02-2000	11-15-2000	Bk. 3621 Pg. 929,30
James Hardie Gypsum, Inc. #90	S½SW¼NW¼ Section 19, T41N-R12W	354555	09-02-2000	11-15-2000	Bk. 3621 Pg. 931,32

174540.1

BUREAU OF LAND MANAGEMENT  
 PHOENIX, ARIZONA

2010 JUN 15 A 7 49

RECEIVED  
 BLM AZ STATE OFFICE

17

Claim Name	Lands Affected	BLM AMC No.	Location Date	Recording Date	Book/ Page
James Hardie Gypsum, Inc. #91	N $\frac{1}{2}$ NE $\frac{1}{4}$ NE $\frac{1}{4}$ Section 24, T41N-R13W	354556	09-02-2000	11-15-2000	Bk. 3621 Pg. 933,34
James Hardie Gypsum, Inc. #92	S $\frac{1}{2}$ NE $\frac{1}{4}$ NE $\frac{1}{4}$ Section 24, T41N-R13W	354557	09-02-2000	11-15-2000	Bk. 3621 Pg. 935,36
James Hardie Gypsum, Inc. #93	N $\frac{1}{2}$ SE $\frac{1}{4}$ NE $\frac{1}{4}$ Section 24, T41N-R13W	354558	09-02-2000	11-15-2000	Bk. 3621 Pg. 937,38
James Hardie Gypsum, Inc. #94	S $\frac{1}{2}$ SE $\frac{1}{4}$ NE $\frac{1}{4}$ Section 24, T41N-R13W	354559	09-02-2000	11-15-2000	Bk. 3621 Pg. 939,40
James Hardie Gypsum, Inc. #95	N $\frac{1}{2}$ NW $\frac{1}{4}$ NE $\frac{1}{4}$ Section 24, T41N-R13W	354560	09-02-2000	11-15-2000	Bk. 3621 Pg. 941,42
James Hardie Gypsum, Inc. #96	S $\frac{1}{2}$ NW $\frac{1}{4}$ NE $\frac{1}{4}$ Section 24, T41N-R13W	354561	09-02-2000	11-15-2000	Bk. 3621 Pg. 943,44
James Hardie Gypsum, Inc. #97	N $\frac{1}{2}$ SW $\frac{1}{4}$ NE $\frac{1}{4}$ Section 24, T41N-R13W	354562	09-02-2000	11-15-2000	Bk. 3621 Pg. 945,46
James Hardie Gypsum, Inc. #98	S $\frac{1}{2}$ SW $\frac{1}{4}$ NE $\frac{1}{4}$ Section 24, T41N-R13W	354563	09-02-2000	11-15-2000	Bk. 3621 Pg. 947,48
James Hardie Gypsum, Inc. #99	N $\frac{1}{2}$ NE $\frac{1}{4}$ SE $\frac{1}{4}$ Section 19, T41N-R12W	354564	09-02-2000	11-15-2000	Bk. 3621 Pg. 949,50
James Hardie Gypsum, Inc. #100	S $\frac{1}{2}$ NE $\frac{1}{4}$ SE $\frac{1}{4}$ Section 19, T41N-R12W	354565	09-02-2000	11-15-2000	Bk. 3621 Pg. 951,52
James Hardie Gypsum, Inc. #101	N $\frac{1}{2}$ SE $\frac{1}{4}$ SE $\frac{1}{4}$ Section 19, T41N-R12W	354566	09-02-2000	11-15-2000	Bk. 3621 Pg. 953,54
James Hardie Gypsum, Inc. #102	S $\frac{1}{2}$ SE $\frac{1}{4}$ SE $\frac{1}{4}$ Section 19, T41N-R12W	354567	09-02-2000	11-15-2000	Bk. 3621 Pg. 955,56
James Hardie Gypsum, Inc. #103	N $\frac{1}{2}$ NW $\frac{1}{4}$ SE $\frac{1}{4}$ Section 19, T41N-R12W	354568	09-02-2000	11-15-2000	Bk. 3621 Pg. 957,58
James Hardie Gypsum, Inc. #104	S $\frac{1}{2}$ NW $\frac{1}{4}$ SE $\frac{1}{4}$ Section 19, T41N-R12W	354569	09-02-2000	11-15-2000	Bk. 3621 Pg. 959,60
James Hardie Gypsum, Inc. #105	N $\frac{1}{2}$ SW $\frac{1}{4}$ SE $\frac{1}{4}$ Section 19, T41N-R12W	354570	09-02-2000	11-15-2000	Bk. 3621 Pg. 961,62
James Hardie Gypsum, Inc. #106	S $\frac{1}{2}$ SW $\frac{1}{4}$ SE $\frac{1}{4}$ Section 19, T41N-R12W	354571	09-02-2000	11-15-2000	Bk. 3621 Pg. 963,64
James Hardie Gypsum, Inc. #107	N $\frac{1}{2}$ NE $\frac{1}{4}$ SW $\frac{1}{4}$ Section 19, T41N-R12W	354572	09-02-2000	11-15-2000	Bk. 3621 Pg. 965,66
James Hardie Gypsum, Inc. #108	S $\frac{1}{2}$ NE $\frac{1}{4}$ SW $\frac{1}{4}$ Section 19, T41N-R12W	354573	09-02-2000	11-15-2000	Bk. 3621 Pg. 967,68
James Hardie Gypsum, Inc. #109	N $\frac{1}{2}$ SE $\frac{1}{4}$ SW $\frac{1}{4}$ Section 19, T41N-R12W	354574	09-02-2000	11-15-2000	Bk. 3621 Pg. 969,70

174540.1

PHOENIX, ARIZONA

2010 JUN 15 A 7:49

RECEIVED  
BLM & STATE OFFICE

51

Claim Name	Lands Affected	BLM AMC No.	Location Date	Recording Date	Book/ Page
James Hardie Gypsum, Inc. #110	S½SE¼SW¼ Section 19, T41N-R12W	354575	09-02-2000	11-15-2000	Bk. 3621 Pg. 971,72
James Hardie Gypsum, Inc. #111	N½NW¼SW¼ Section 19, T41N-R12W	354576	09-02-2000	11-15-2000	Bk. 3621 Pg. 973,74
James Hardie Gypsum, Inc. #112	S½NW¼SW¼ Section 19, T41N-R12W	354577	09-02-2000	11-15-2000	Bk. 3621 Pg. 975,76
James Hardie Gypsum, Inc. #113	N½SW¼SW¼ Section 19, T41N-R12W	354578	09-02-2000	11-15-2000	Bk. 3621 Pg. 977,78
James Hardie Gypsum, Inc. #114	S½SW¼SW¼ Section 19, T41N-R12W	354579	09-02-2000	11-15-2000	Bk. 3621 Pg. 979,80
James Hardie Gypsum, Inc. #115	N½NE¼SE¼ Section 24, T41N-R13W	354580	09-02-2000	11-15-2000	Bk. 3621 Pg. 981,82
James Hardie Gypsum, Inc. #116	S½NE¼SE¼ Section 24, T41N-R13W	354581	09-02-2000	11-15-2000	Bk. 3621 Pg. 983,84
James Hardie Gypsum, Inc. #117	N½SE¼SE¼ Section 24, T41N-R13W	354582	09-02-2000	11-15-2000	Bk. 3621 Pg. 985,86
James Hardie Gypsum, Inc. #118	S½SE¼SE¼ Section 24, T41N-R13W	354583	09-02-2000	11-15-2000	Bk. 3621 Pg. 987,88
James Hardie Gypsum, Inc. #119	N½NW¼SE¼ Section 24, T41N-R13W	354584	09-02-2000	11-15-2000	Bk. 3621 Pg. 989,90
James Hardie Gypsum, Inc. #120	S½NW¼SE¼ Section 24, T41N-R13W	354585	09-02-2000	11-15-2000	Bk. 3621 Pg. 991,92
James Hardie Gypsum, Inc. #121	N½SW¼SE¼ Section 24, T41N-R13W	354586	09-02-2000	11-15-2000	Bk. 3621 Pg. 993,94
James Hardie Gypsum, Inc. #122	S½SW¼SE¼ Section 24, T41N-R13W	354587	09-02-2000	11-15-2000	Bk. 3621 Pg. 995,96
James Hardie Gypsum, Inc. #123	N½NE¼NE¼ Section 25, T41N-R13W	354588	09-03-2000	11-15-2000	Bk. 3621 Pg. 997,98
James Hardie Gypsum, Inc. #124	S½NE¼NE¼ Section 25, T41N-R13W	354589	09-03-2000	11-15-2000	Bk. 3621 Pg. 999,1000
James Hardie Gypsum, Inc. #125	N½SE¼NE¼ Section 25, T41N-R13W	354590	09-03-2000	11-15-2000	Bk. 3622 Pg. 1, 2
James Hardie Gypsum, Inc. #126	S½SE¼NE¼ Section 25, T41N-R13W	354591	09-03-2000	11-15-2000	Bk. 3622 Pg. 3, 4
James Hardie Gypsum, Inc. #127	N½NW¼NE¼ Section 25, T41N-R13W	354592	09-03-2000	11-15-2000	Bk. 3622 Pg. 5, 6
James Hardie Gypsum, Inc. #128	S½NW¼NE¼ Section 25, T41N-R13W	354593	09-03-2000	11-15-2000	Bk. 3622 Pg. 7, 8

PHOENIX, ARIZONA

200 JUN 15 A 7:49

RECEIVED  
BLM AZ STATE OFFICE

19

Claim Name	Lands Affected	BLM AMC No.	Location Date	Recording Date	Book/ Page
James Hardie Gypsum, Inc. #129	N½SW¼NE¼ Section 25, T41N-R13W	354594	09-03-2000	11-15-2000	Bk. 3622 Pg. 9,10
James Hardie Gypsum, Inc. #130	S½SW¼NE¼ Section 25, T41N-R13W	354595	09-03-2000	11-15-2000	Bk. 3622 Pg. 11,12
James Hardie Gypsum, Inc. #131	N½NE¼NW¼ Section 25, T41N-R13W	354596	09-03-2000	11-15-2000	Bk. 3622 Pg. 13,14
James Hardie Gypsum, Inc. #132	S½NE¼NW¼ Section 25, T41N-R13W	354597	09-03-2000	11-15-2000	Bk. 3622 Pg. 15,16
James Hardie Gypsum, Inc. #133	N½SE¼NW¼ Section 25, T41N-R13W	354598	09-03-2000	11-15-2000	Bk. 3622 Pg. 17,18
James Hardie Gypsum, Inc. #134	S½SE¼NW¼ Section 25, T41N-R13W	354599	09-03-2000	11-15-2000	Bk. 3622 Pg. 19,20
James Hardie Gypsum, Inc. #135	N½NW¼NW¼ Section 25, T41N-R13W	354600	09-03-2000	11-15-2000	Bk. 3622 Pg. 21,22
James Hardie Gypsum, Inc. #136	S½NW¼NW¼ Section 25, T41N-R13W	354601	09-03-2000	11-15-2000	Bk. 3622 Pg. 23,24
James Hardie Gypsum, Inc. #137	N½SW¼NW¼ Section 25, T41N-R13W	354602	09-03-2000	11-15-2000	Bk. 3622 Pg. 25,26
James Hardie Gypsum, Inc. #138	S½SW¼NW¼ Section 25, T41N-R13W	354603	09-03-2000	11-15-2000	Bk. 3622 Pg. 27,28
James Hardie Gypsum, Inc. #139	N½NE¼SW¼ Section 25, T41N-R13W	354604	09-03-2000	11-15-2000	Bk. 3622 Pg. 29,30
James Hardie Gypsum, Inc. #140	S½NE¼SW¼ Section 25, T41N-R13W	354605	09-03-2000	11-15-2000	Bk. 3622 Pg. 31,32
James Hardie Gypsum, Inc. #141	N½SE¼SW¼ Section 25, T41N-R13W	354606	09-03-2000	11-15-2000	Bk. 3622 Pg. 33,34
James Hardie Gypsum, Inc. #142	S½SE¼SW¼ Section 25, T41N-R13W	354607	09-03-2000	11-15-2000	Bk. 3622 Pg. 35,36
James Hardie Gypsum, Inc. #143	N½NE¼SW¼ Section 25, T41N-R13W	354608	09-03-2000	11-15-2000	Bk. 3622 Pg. 37,38
James Hardie Gypsum, Inc. #144	S½NE¼SW¼ Section 25, T41N-R13W	354609	09-03-2000	11-15-2000	Bk. 3622 Pg. 39,40
James Hardie Gypsum, Inc. #145	N½SW¼SW¼ Section 25, T41N-R13W	354610	09-03-2000	11-15-2000	Bk. 3622 Pg. 41,42
James Hardie Gypsum, Inc. #146	S½SW¼SW¼ Section 25, T41N-R13W	354611	09-03-2000	11-15-2000	Bk. 3622 Pg. 43,44
James Hardie Gypsum, Inc. #147	N½NE¼SW¼ Section 20, T41N-R12W	354612	09-02-2000	11-15-2000	Bk. 3622 Pg. 45,46

174540.1

2010 JUN 15 A 7:49

PHOENIX, ARIZONA

RECEIVED  
BLM  
ASST DIR OF FIELD

19

Claim Name	Lands Affected	BLM AMC No.	Location Date	Recording Date	Book/ Page
James Hardie Gypsum, Inc. #148	S½NE¼SW¼ Section 20, T41N-R12W	354613	09-02-2000	11-15-2000	Bk. 3622 Pg. 47,48
James Hardie Gypsum, Inc. #149	N½SE¼SW¼ Section 20, T41N-R12W	354614	09-02-2000	11-15-2000	Bk. 3622 Pg. 49,50
James Hardie Gypsum, Inc. #150	S½SE¼SW¼ Section 20, T41N-R12W	354615	09-02-2000	11-15-2000	Bk. 3622 Pg. 51,52
James Hardie Gypsum, Inc. #151	N½NW¼SW¼ Section 20, T41N-R12W	354616	09-02-2000	11-15-2000	Bk. 3622 Pg. 53,54
James Hardie Gypsum, Inc. #152	S½NW¼SW¼ Section 20, T41N-R12W	354617	09-02-2000	11-15-2000	Bk. 3622 Pg. 55,56
James Hardie Gypsum, Inc. #153	N½SW¼SW¼ Section 20, T41N-R12W	354618	09-02-2000	11-15-2000	Bk. 3622 Pg. 57,58
James Hardie Gypsum, Inc. #154	S½SW¼SW¼ Section 20, T41N-R12W	354619	09-02-2000	11-15-2000	Bk. 3622 Pg. 59,60
James Hardie Gypsum, Inc. #155	N½NW¼NW¼ Section 29, T41N-R12W	354620	09-03-2000	11-15-2000	Bk. 3622 Pg. 61,62
James Hardie Gypsum, Inc. #156	S½NW¼NW¼ Section 29, T41N-R12W	354621	09-03-2000	11-15-2000	Bk. 3622 Pg. 63,64
James Hardie Gypsum, Inc. #157	N½SW¼NW¼ Section 29, T41N-R12W	354622	09-03-2000	11-15-2000	Bk. 3622 Pg. 65,66
James Hardie Gypsum, Inc. #158	S½SW¼NW¼ Section 29, T41N-R12W	354623	09-03-2000	11-15-2000	Bk. 3622 Pg. 67,68
James Hardie Gypsum, Inc. #159	N½NE¼NE¼ Section 30, T41N-R12W	354624	09-03-2000	11-15-2000	Bk. 3622 Pg. 69,70
James Hardie Gypsum, Inc. #160	S½NE¼NE¼ Section 30, T41N-R12W	354625	09-03-2000	11-15-2000	Bk. 3622 Pg. 71,72
James Hardie Gypsum, Inc. #161	N½SE¼NE¼ Section 30, T41N-R12W	354626	09-03-2000	11-15-2000	Bk. 3622 Pg. 73,74
James Hardie Gypsum, Inc. #162	S½SE¼NE¼ Section 30, T41N-R12W	354627	09-03-2000	11-15-2000	Bk. 3622 Pg. 75,76
James Hardie Gypsum, Inc. #163	N½NW¼NE¼ Section 30, T41N-R12W	354628	09-03-2000	11-15-2000	Bk. 3622 Pg. 77,78
James Hardie Gypsum, Inc. #164	S½NW¼NE¼ Section 30, T41N-R12W	354629	09-03-2000	11-15-2000	Bk. 3622 Pg. 79,80
James Hardie Gypsum, Inc. #165	N½SW¼NE¼ Section 30, T41N-R12W	354630	09-03-2000	11-15-2000	Bk. 3622 Pg. 81,82
James Hardie Gypsum, Inc. #166	S½SW¼NE¼ Section 30, T41N-R12W	354631	09-03-2000	11-15-2000	Bk. 3622 Pg. 83,84

174540.1

P.O. BOX 1000, ARIZONA

2010 JUN 15 A 7:49

RECEIVED  
BLM AND STATE OFFICE

19

Claim Name	Lands Affected	BLM AMC No.	Location Date	Recording Date	Book/ Page
James Hardie Gypsum, Inc. #167	N½NE¼SE¼ Section 30, T41N-R12W	354632	09-03-2000	11-15-2000	Bk. 3622 Pg. 85,86
James Hardie Gypsum, Inc. #168	S½NE¼SE¼ Section 30, T41N-R12W	354633	09-03-2000	11-15-2000	Bk. 3622 Pg. 87,88
James Hardie Gypsum, Inc. #169	N½SE¼SE¼ Section 30, T41N-R12W	354634	09-03-2000	11-15-2000	Bk. 3622 Pg. 89,90
James Hardie Gypsum, Inc. #170	S½SE¼SE¼ Section 30, T41N-R12W	354635	09-03-2000	11-15-2000	Bk. 3622 Pg. 91,92
James Hardie Gypsum, Inc. #171	N½NW¼SE¼ Section 30, T41N-R12W	354636	09-03-2000	11-15-2000	Bk. 3622 Pg. 93,94
James Hardie Gypsum, Inc. #172	S½NW¼SE¼ Section 30, T41N-R12W	354637	09-03-2000	11-15-2000	Bk. 3622 Pg. 95,96
James Hardie Gypsum, Inc. #173	N½SW¼SE¼ Section 30, T41N-R12W	354638	09-03-2000	11-15-2000	Bk. 3622 Pg. 97,98
James Hardie Gypsum, Inc. #174	S½SW¼SE¼ Section 30, T41N-R12W	354639	09-03-2000	11-15-2000	Bk. 3622 Pg. 99,100
James Hardie Gypsum, Inc. #175	N½NE¼NW¼ Section 30, T41N-R12W	354640	09-03-2000	11-15-2000	Bk. 3622 Pg. 101,02
James Hardie Gypsum, Inc. #176	S½NE¼NW¼ Section 30, T41N-R12W	354641	09-03-2000	11-15-2000	Bk. 3622 Pg. 103,04
James Hardie Gypsum, Inc. #177	N½SE¼NW¼ Section 30, T41N-R12W	354642	09-03-2000	11-15-2000	Bk. 3622 Pg. 105,06
James Hardie Gypsum, Inc. #178	S½SE¼NW¼ Section 30, T41N-R12W	354643	09-03-2000	11-15-2000	Bk. 3622 Pg. 107,08
James Hardie Gypsum, Inc. #179	N½NW¼NW¼ Section 31, T41N-R12W	354644	09-05-2000	11-15-2000	Bk. 3622 Pg. 109,10
James Hardie Gypsum, Inc. #180	S½NW¼NW¼ Section 31, T41N-R12W	354645	09-05-2000	11-15-2000	Bk. 3622 Pg. 111,12
James Hardie Gypsum, Inc. #181	N½NE¼SE¼ Section 14, T40N-R13W	354646	09-05-2000	11-15-2000	Bk. 3622 Pg. 113,14
James Hardie Gypsum, Inc. #182	S½NE¼SE¼ Section 14, T40N-R13W	354647	09-05-2000	11-15-2000	Bk. 3622 Pg. 115,16
James Hardie Gypsum, Inc. #183	N½SE¼SE¼ Section 14, T40N-R13W	354648	09-05-2000	11-15-2000	Bk. 3622 Pg. 117,18
James Hardie Gypsum, Inc. #184	S½SE¼SE¼ Section 14, T40N-R13W	354649	09-05-2000	11-15-2000	Bk. 3622 Pg. 119,20
James Hardie Gypsum, Inc. #185	N½NE¼SW¼ Section 13, T40N-R13W	354650	09-05-2000	11-15-2000	Bk. 3622 Pg. 121,22

PHOENIX, ARIZONA  
 2010 JUN 15 A 7:49  
 RECEIVED  
 BLM AZS  
 STATE OFFICE  
 JHG Claims, Exh. A

51

Claim Name	Lands Affected	BLM AMC No.	Location Date	Recording Date	Book/ Page
James Hardie Gypsum, Inc. #201	S½NE¼NW¼ Section 25, T41N-R12W	354666	09-04-2000	11-15-2000	Bk. 3622 Pg. 153,54
James Hardie Gypsum, Inc. #202	N½SE¼NW¼ Section 25, T41N-R12W	354667	09-04-2000	11-15-2000	Bk. 3622 Pg. 155,56
James Hardie Gypsum, Inc. #203	S½SE¼NW¼ Section 25, T41N-R12W	354668	09-04-2000	11-15-2000	Bk. 3622 Pg. 157,58
James Hardie Gypsum, Inc. #204	S½SW¼NW¼ Section 25, T41N-R12W	354669	09-04-2000	11-15-2000	Bk. 3622 Pg. 159,60
James Hardie Gypsum, Inc. #205	N½SW¼NW¼ Section 25, T41N-R12W	354670	09-04-2000	11-15-2000	Bk. 3622 Pg. 161,62
James Hardie Gypsum, Inc. #206	S½NW¼NW¼ Section 25, T41N-R12W	354671	09-04-2000	11-15-2000	Bk. 3622 Pg. 163,64
James Hardie Gypsum, Inc. #207	N½NW¼NW¼ Section 25, T41N-R12W	354672	09-04-2000	11-15-2000	Bk. 3622 Pg. 165,66
James Hardie Gypsum, Inc. #208	N½NE¼NE¼ Section 26, T41N-R12W	354673	09-04-2000	11-15-2000	Bk. 3622 Pg. 167,68
James Hardie Gypsum, Inc. #209	S½NE¼NE¼ Section 26, T41N-R12W	354674	09-04-2000	11-15-2000	Bk. 3622 Pg. 169,70
James Hardie Gypsum, Inc. #210	N½SE¼NE¼ Section 26, T41N-R12W	354675	09-04-2000	11-15-2000	Bk. 3622 Pg. 171,72
James Hardie Gypsum, Inc. #211	S½SE¼NE¼ Section 26, T41N-R12W	354676	09-04-2000	11-15-2000	Bk. 3622 Pg. 173,74
James Hardie Gypsum, Inc. #212	S½SW¼NE¼ Section 26, T41N-R12W	354677	09-04-2000	11-15-2000	Bk. 3622 Pg. 175,76
James Hardie Gypsum, Inc. #213	N½SW¼NE¼ Section 26, T41N-R12W	354678	09-04-2000	11-15-2000	Bk. 3622 Pg. 177,78
James Hardie Gypsum, Inc. #214	S½NW¼NE¼ Section 26, T41N-R12W	354679	09-04-2000	11-15-2000	Bk. 3622 Pg. 179,80
James Hardie Gypsum, Inc. #215	N½NW¼NE¼ Section 26, T41N-R12W	354680	09-04-2000	11-15-2000	Bk. 3622 Pg. 181,82
James Hardie Gypsum, Inc. #216	N½NE¼SE¼ Section 26, T41N-R12W	354681	09-04-2000	11-15-2000	Bk. 3622 Pg. 183,84
James Hardie Gypsum, Inc. #217	S½NE¼SE¼ Section 26, T41N-R12W	354682	09-04-2000	11-15-2000	Bk. 3622 Pg. 185,86
James Hardie Gypsum, Inc. #218	N½SE¼SE¼ Section 26, T41N-R12W	354683	09-04-2000	11-15-2000	Bk. 3622 Pg. 187,88
James Hardie Gypsum, Inc. #219	S½SE¼SE¼ Section 26, T41N-R12W	354684	09-04-2000	11-15-2000	Bk. 3622 Pg. 189,90

PHOENIX, ARIZONA  
 2010 JUN 15 A 7:49  
 RECEIVED  
 BLM AZ  
 BLM

19



Claim Name	Lands Affected	BLM AMC No.	Location Date	Recording Date	Book/ Page
James Hardie Gypsum, Inc. #220	S½SW¼SE¼ Section 26, T41N-R12W	354685	09-04-2000	11-15-2000	Bk. 3622 Pg. 191,92
James Hardie Gypsum, Inc. #221	N½SW¼SE¼ Section 26, T41N-R12W	354686	09-04-2000	11-15-2000	Bk. 3622 Pg. 193,94
James Hardie Gypsum, Inc. #222	S½NW¼SE¼ Section 26, T41N-R12W	354687	09-04-2000	11-15-2000	Bk. 3622 Pg. 195,96
James Hardie Gypsum, Inc. #223	N½NW¼SE¼ Section 26, T41N-R12W	354688	09-04-2000	11-15-2000	Bk. 3622 Pg. 197,98
James Hardie Gypsum, Inc. #224	N½NE¼NW¼ Section 2, T40N-R12W	354689	09-04-2000	11-15-2000	Bk. 3622 Pg. 199,200
James Hardie Gypsum, Inc. #225	S½NE¼NW¼ Section 2, T40N-R12W	354690	09-04-2000	11-15-2000	Bk. 3622 Pg. 201,02
James Hardie Gypsum, Inc. #226	N½SE¼NW¼ Section 2, T40N-R12W	354691	09-04-2000	11-15-2000	Bk. 3622 Pg. 203,04
James Hardie Gypsum, Inc. #227	S½SE¼NW¼ Section 2, T40N-R12W	354692	09-04-2000	11-15-2000	Bk. 3622 Pg. 205,06
James Hardie Gypsum, Inc. #228	S½SW¼NW¼ Section 2, T40N-R12W	354693	09-04-2000	11-15-2000	Bk. 3622 Pg. 207,08
James Hardie Gypsum, Inc. #229	N½SW¼NW¼ Section 2, T40N-R12W	354694	09-04-2000	11-15-2000	Bk. 3622 Pg. 209,10
James Hardie Gypsum, Inc. #230	S½NW¼NW¼ Section 2, T40N-R12W	354695	09-04-2000	11-15-2000	Bk. 3622 Pg. 211,12
James Hardie Gypsum, Inc. #231	N½NW¼NW¼ Section 2, T40N-R12W	354696	09-04-2000	11-15-2000	Bk. 3622 Pg. 213,14
James Hardie Gypsum, Inc. #232	N½NE¼SW¼ Section 2, T40N-R12W	354697	09-04-2000	11-15-2000	Bk. 3622 Pg. 215,16
James Hardie Gypsum, Inc. #233	S½NE¼SW¼ Section 2, T40N-R12W	354698	09-04-2000	11-15-2000	Bk. 3622 Pg. 217,18
James Hardie Gypsum, Inc. #234	N½SE¼SW¼ Section 2, T40N-R12W	354699	09-04-2000	11-15-2000	Bk. 3622 Pg. 219,20
James Hardie Gypsum, Inc. #235	S½SE¼SW¼ Section 2, T40N-R12W	354700	09-04-2000	11-15-2000	Bk. 3622 Pg. 221,22
James Hardie Gypsum, Inc. #236	S½SW¼SW¼ Section 2, T40N-R12W	354701	09-04-2000	11-15-2000	Bk. 3622 Pg. 223,24
James Hardie Gypsum, Inc. #237	N½SW¼SW¼ Section 2, T40N-R12W	354702	09-04-2000	11-15-2000	Bk. 3622 Pg. 225,26
James Hardie Gypsum, Inc. #238	S½NW¼SW¼ Section 2, T40N-R12W	354703	09-04-2000	11-15-2000	Bk. 3622 Pg. 227,28

174540.1

PHOENIX, ARIZONA

2010 JUN 15 A 7:49

BLM  
NMA  
STATE  
OFFICE  
CITY

19

Claim Name	Lands Affected	BLM AMC No.	Location Date	Recording Date	Book/ Page
James Hardie Gypsum, Inc. #239	N½NW¼SW¼ Section 2, T40N-R12W	354704	09-04-2000	11-15-2000	Bk. 3622 Pg. 229,30
James Hardie Gypsum, Inc. #240	N½NE¼SE¼ Section 3, T40N-R12W	354705	09-04-2000	11-15-2000	Bk. 3622 Pg. 231,32
James Hardie Gypsum, Inc. #241	S½NE¼SE¼ Section 3, T40N-R12W	354706	09-04-2000	11-15-2000	Bk. 3622 Pg. 233,34
James Hardie Gypsum, Inc. #242	N½SE¼SE¼ Section 3, T40N-R12W	354707	09-04-2000	11-15-2000	Bk. 3622 Pg. 235,36
James Hardie Gypsum, Inc. #243	S½SE¼SE¼ Section 3, T40N-R12W	354708	09-04-2000	11-15-2000	Bk. 3622 Pg. 237,38
James Hardie Gypsum, Inc. #244	S½SW¼SE¼ Section 3, T40N-R12W	354709	09-04-2000	11-15-2000	Bk. 3622 Pg. 239,40
James Hardie Gypsum, Inc. #245	N½SW¼SE¼ Section 3, T40N-R12W	354710	09-04-2000	11-15-2000	Bk. 3622 Pg. 241,42
James Hardie Gypsum, Inc. #246	S½NW¼SE¼ Section 3, T40N-R12W	354711	09-04-2000	11-15-2000	Bk. 3622 Pg. 243,44
James Hardie Gypsum, Inc. #247	N½NW¼SE¼ Section 3, T40N-R12W	354712	09-04-2000	11-15-2000	Bk. 3622 Pg. 245,46
James Hardie Gypsum, Inc. #248	N½NE¼NE¼ Section 3, T40N-R12W	354713	09-04-2000	11-15-2000	Bk. 3622 Pg. 247,48
James Hardie Gypsum, Inc. #249	S½NE¼NE¼ Section 3, T40N-R12W	354714	09-04-2000	11-15-2000	Bk. 3622 Pg. 249,50
James Hardie Gypsum, Inc. #250	N½SE¼NE¼ Section 3, T40N-R12W	354715	09-04-2000	11-15-2000	Bk. 3622 Pg. 251,52
James Hardie Gypsum, Inc. #251	S½SE¼NE¼ Section 3, T40N-R12W	354716	09-04-2000	11-15-2000	Bk. 3622 Pg. 253,54
James Hardie Gypsum, Inc. #252	S½SW¼NE¼ Section 3, T40N-R12W	354717	09-04-2000	11-15-2000	Bk. 3622 Pg. 255,56
James Hardie Gypsum, Inc. #253	N½SW¼NE¼ Section 3, T40N-R12W	354718	09-04-2000	11-15-2000	Bk. 3622 Pg. 257,58
James Hardie Gypsum, Inc. #254	S½NW¼NE¼ Section 3, T40N-R12W	354719	09-04-2000	11-15-2000	Bk. 3622 Pg. 259,60
James Hardie Gypsum, Inc. #255	N½NW¼NE¼ Section 3, T40N-R12W	354720	09-04-2000	11-15-2000	Bk. 3622 Pg. 261,62
James Hardie Gypsum, Inc. #256	N½NE¼NW¼ Section 11, T40N-R12W	354721	09-04-2000	11-15-2000	Bk. 3622 Pg. 263,64
James Hardie Gypsum, Inc. #257	S½NE¼NW¼ Section 11, T40N-R12W	354722	09-04-2000	11-15-2000	Bk. 3622 Pg. 265,66

Claim Name	Lands Affected	BLM AMC No.	Location Date	Recording Date	Book/ Page
James Hardie Gypsum, Inc. #258	N½SE¼NW¼ Section 11, T40N-R12W	354723	09-04-2000	11-15-2000	Bk. 3622 Pg. 267,68
James Hardie Gypsum, Inc. #259	S½SE¼NW¼ Section 11, T40N-R12W	354724	09-04-2000	11-15-2000	Bk. 3622 Pg. 269,70
James Hardie Gypsum, Inc. #260	S½SW¼NW¼ Section 11, T40N-R12W	354725	09-04-2000	11-15-2000	Bk. 3622 Pg. 271,72
James Hardie Gypsum, Inc. #261	N½SW¼NW¼ Section 11 T40N R12W	354726	09-04-2000	11-15-2000	Bk. 3622 Pg. 273,74
James Hardie Gypsum, Inc. #262	S½NW¼NW¼ Section 11, T40N-R12W	354727	09-04-2000	11-15-2000	Bk. 3622 Pg. 275,76
James Hardie Gypsum, Inc. #263	N½NW¼NW¼ Section 11, T40N-R12W	354728	09-04-2000	11-15-2000	Bk. 3622 Pg. 277,78
James Hardie Gypsum, Inc. #264	N½NE¼SW¼ Section 11, T40N-R12W	354729	09-04-2000	11-15-2000	Bk. 3622 Pg. 279,80
James Hardie Gypsum, Inc. #265	S½NE¼SW¼ Section 11, T40N-R12W	354730	09-04-2000	11-15-2000	Bk. 3622 Pg. 281,82
James Hardie Gypsum, Inc. #266	N½SE¼SW¼ Section 11, T40N-R12W	354731	09-04-2000	11-15-2000	Bk. 3622 Pg. 283,84
James Hardie Gypsum, Inc. #267	S½SE¼SW¼ Section 11, T40N-R12W	354732	09-04-2000	11-15-2000	Bk. 3622 Pg. 285,86
James Hardie Gypsum, Inc. #268	S½SW¼SW¼ Section 11, T40N-R12W	354733	09-04-2000	11-15-2000	Bk. 3622 Pg. 287,88
James Hardie Gypsum, Inc. #269	N½SW¼SW¼ Section 11, T40N-R12W	354734	09-04-2000	11-15-2000	Bk. 3622 Pg. 289,90
James Hardie Gypsum, Inc. #270	S½NW¼SW¼ Section 11, T40N-R12W	354735	09-04-2000	11-15-2000	Bk. 3622 Pg. 291,92
James Hardie Gypsum, Inc. #271	N½NW¼SW¼ Section 11, T40N-R12W	354736	09-04-2000	11-15-2000	Bk. 3622 Pg. 293,94
James Hardie Gypsum, Inc. #272	N½NE¼SE¼ Section 10, T40N-R12W	354737	09-04-2000	11-15-2000	Bk. 3622 Pg. 295,96
James Hardie Gypsum, Inc. #273	S½NE¼SE¼ Section 10, T40N-R12W	354738	09-04-2000	11-15-2000	Bk. 3622 Pg. 297,98
James Hardie Gypsum, Inc. #274	N½SE¼SE¼ Section 10, T40N-R12W	354739	09-04-2000	11-15-2000	Bk. 3622 Pg. 299,300
James Hardie Gypsum, Inc. #275	S½SE¼SE¼ Section 10, T40N-R12W	354740	09-04-2000	11-15-2000	Bk. 3622 Pg. 301,302
James Hardie Gypsum, Inc. #276	S½SW¼SE¼ Section 10, T40N-R12W	354741	09-04-2000	11-15-2000	Bk. 3622 Pg. 303,04

174540.1

PHOENIX, ARIZONA  
 2010 JUN 15 A 7 49  
 RECEIVED  
 BUREAU OF LAND MANAGEMENT  
 PHOENIX, ARIZONA

51

Claim Name	Lands Affected	BLM AMC No.	Location Date	Recording Date	Book/ Page
James Hardie Gypsum, Inc. #277	N½SW¼SE¼ Section 10, T40N-R12W	354742	09-04-2000	11-15-2000	Bk. 3622 Pg. 305,06
James Hardie Gypsum, Inc. #278	S½NW¼SE¼ Section 10, T40N-R12W	354743	09-04-2000	11-15-2000	Bk. 3622 Pg. 307,08
James Hardie Gypsum, Inc. #279	N½NW¼SE¼ Section 10, T40N-R12W	354744	09-04-2000	11-15-2000	Bk. 3622 Pg. 309,10
James Hardie Gypsum, Inc. #280	N½NE¼NE¼ Section 10, T40N-R12W	354745	09-04-2000	11-15-2000	Bk. 3622 Pg. 311,12
James Hardie Gypsum, Inc. #281	S½NE¼NE¼ Section 10, T40N-R12W	354746	09-04-2000	11-15-2000	Bk. 3622 Pg. 313,14
James Hardie Gypsum, Inc. #282	N½SE¼NE¼ Section 10, T40N-R12W	354747	09-04-2000	11-15-2000	Bk. 3622 Pg. 315,16
James Hardie Gypsum, Inc. #283	S½SE¼NE¼ Section 10, T40N-R12W	354748	09-04-2000	11-15-2000	Bk. 3622 Pg. 317,18
James Hardie Gypsum, Inc. #284	S½SW¼NE¼ Section 10, T40N-R12W	354749	09-04-2000	11-15-2000	Bk. 3622 Pg. 319,20
James Hardie Gypsum, Inc. #285	N½SW¼NE¼ Section 10, T40N-R12W	354750	09-04-2000	11-15-2000	Bk. 3622 Pg. 321,22
James Hardie Gypsum, Inc. #286	S½NW¼NE¼ Section 10, T40N-R12W	354751	09-04-2000	11-15-2000	Bk. 3622 Pg. 323,24
James Hardie Gypsum, Inc. #287	N½NW¼NE¼ Section 10, T40N-R12W	354752	09-04-2000	11-15-2000	Bk. 3622 Pg. 325,26
James Hardie Gypsum, Inc. #288	N½NE¼NW¼ Section 14, T40N-R12W	354753	09-04-2000	11-15-2000	Bk. 3622 Pg. 327,28
James Hardie Gypsum, Inc. #289	S½NE¼NW¼ Section 14, T40N-R12W	354754	09-04-2000	11-15-2000	Bk. 3622 Pg. 329,30
James Hardie Gypsum, Inc. #290	N½SE¼NW¼ Section 14, T40N-R12W	354755	09-04-2000	11-15-2000	Bk. 3622 Pg. 331,32
James Hardie Gypsum, Inc. #291	S½SE¼NW¼ Section 14, T40N-R12W	354756	09-04-2000	11-15-2000	Bk. 3622 Pg. 333,34
James Hardie Gypsum, Inc. #292	S½SW¼NW¼ Section 14, T40N-R12W	354757	09-04-2000	11-15-2000	Bk. 3622 Pg. 335,36
James Hardie Gypsum, Inc. #293	N½SW¼NW¼ Section 14, T40N-R12W	354758	09-04-2000	11-15-2000	Bk. 3622 Pg. 337,38
James Hardie Gypsum, Inc. #294	S½NW¼NW¼ Section 14, T40N-R12W	354759	09-04-2000	11-15-2000	Bk. 3622 Pg. 339,40
James Hardie Gypsum, Inc. #295	N½NW¼NW¼ Section 14, T40N-R12W	354760	09-04-2000	11-15-2000	Bk. 3622 Pg. 341,42

PHOENIX, ARIZONA

2010 JUN 15 A 7:49

RECEIVED  
BLM AT STATE OFFICE

19

Claim Name	Lands Affected	BLM AMC No.	Location Date	Recording Date	Book/ Page
James Hardie Gypsum, Inc. #296	N½NE¼NE¼ Section 15, T40N-R12W	354761	09-04-2000	11-15-2000	Bk. 3622 Pg. 343,44
James Hardie Gypsum, Inc. #297	S½NE¼NE¼ Section 15, T40N-R12W	354762	09-04-2000	11-15-2000	Bk. 3622 Pg. 345,46
James Hardie Gypsum, Inc. #298	N½SE¼NE¼ Section 15, T40N-R12W	354763	09-04-2000	11-15-2000	Bk. 3622 Pg. 347,48
James Hardie Gypsum, Inc. #299	S½SE¼NE¼ Section 15, T40N-R12W	354764	09-04-2000	11-15-2000	Bk. 3622 Pg. 349,50
James Hardie Gypsum, Inc. #300	S½SW¼NE¼ Section 15, T40N-R12W	354765	09-04-2000	11-15-2000	Bk. 3622 Pg. 351,52
James Hardie Gypsum, Inc. #301	N½SW¼NE¼ Section 15, T40N-R12W	354766	09-04-2000	11-15-2000	Bk. 3622 Pg. 353,54
James Hardie Gypsum, Inc. #302	S½NW¼NE¼ Section 15, T40N-R12W	354767	09-04-2000	11-15-2000	Bk. 3622 Pg. 355,56
James Hardie Gypsum, Inc. #303	N½NW¼NE¼ Section 15, T40N-R12W	354768	09-04-2000	11-15-2000	Bk. 3622 Pg. 357,58
James Hardie Gypsum, Inc. #304	N½NE¼SE¼ Section 15, T40N-R12W	354769	09-04-2000	11-15-2000	Bk. 3622 Pg. 359,60
James Hardie Gypsum, Inc. #305	S½NE¼SE¼ Section 15, T40N-12W	354770	09-04-2000	11-15-2000	Bk. 3622 Pg. 361,62
James Hardie Gypsum, Inc. #306	N½SE¼SE¼ Section 15, T40N-R12W	354771	09-04-2000	11-15-2000	Bk. 3622 Pg. 363,64
James Hardie Gypsum, Inc. #307	S½SE¼SE¼ Section 15, T40N-R12W	354772	09-04-2000	11-15-2000	Bk. 3622 Pg. 365,66
James Hardie Gypsum, Inc. #308	S½SW¼SE¼ Section 15, T40N-R12W	354773	09-04-2000	11-15-2000	Bk. 3622 Pg. 367,68
James Hardie Gypsum, Inc. #309	N½SW¼SE¼ Section 15, T40N-R12W	354774	09-04-2000	11-15-2000	Bk. 3622 Pg. 369,70
James Hardie Gypsum, Inc. #310	S½NW¼SE¼ Section 15, T40N-R12W	354775	09-04-2000	11-15-2000	Bk. 3622 Pg. 371,72
James Hardie Gypsum, Inc. #311	N½NW¼SE¼ Section 15, T40N-R12W	354776	09-04-2000	11-15-2000	Bk. 3622 Pg. 373,74
James Hardie Gypsum, Inc. #312	N½NE¼NW¼ Section 22, T40N-R12W	354777	09-04-2000	11-15-2000	Bk. 3622 Pg. 375,76
James Hardie Gypsum, Inc. #313	S½NE¼NW¼ Section 22, T40N-R12W	354778	09-04-2000	11-15-2000	Bk. 3622 Pg. 377,78
James Hardie Gypsum, Inc. #314	N½SE¼NW¼ Section 22, T40N-R12W	354779	09-04-2000	11-15-2000	Bk. 3622 Pg. 379,80

174540.1

PHOENIX ARIZONA

2010 JUN 15 A 1:50

RECEIVED  
BIRMINGHAM  
AZ  
JUN 15 2010

19

13

Claim Name	Lands Affected	BLM AMC No.	Location Date	Recording Date	Book/ Page
James Hardie Gypsum, Inc. #315	S½SE¼NW¼ Section 22, T40N-R12W	354780	09-04-2000	11-15-2000	Bk. 3622 Pg. 381,82
James Hardie Gypsum, Inc. #316	S½SW¼NW¼ Section 22, T40N-R12W	354781	09-04-2000	11-15-2000	Bk. 3622 Pg. 383,84
James Hardie Gypsum, Inc. #317	N½SW¼NW¼ Section 22, T40N-R12W	354782	09-04-2000	11-15-2000	Bk. 3622 Pg. 385,86
James Hardie Gypsum, Inc. #318	S½NW¼NW¼ Section 22, T40N-R12W	354783	09-04-2000	11-15-2000	Bk. 3622 Pg. 387,88
James Hardie Gypsum, Inc. #319	N½NW¼NW¼ Section 22, T40N-R12W	354784	09-04-2000	11-15-2000	Bk. 3622 Pg. 389,90
James Hardie Gypsum, Inc. #320	NE¼NE¼NE¼ Section 23, T40N-R13W NW¼NW¼NW¼ Section 24, T40N-R13W	354785	09-05-2000	11-15-2000	Bk. 3622 Pg. 391,92
James Hardie Gypsum, Inc. #321	S½NW¼SW¼ Section 24, T40N-R13W	354786	09-05-2000	11-15-2000	Bk. 3622 Pg. 393,94
James Hardie Gypsum, Inc. #322	N½NW¼SW¼ Section 24, T40N-R13W	354787	09-05-2000	11-15-2000	Bk. 3622 Pg. 395,96
James Hardie Gypsum, Inc. #327 (AMENDED 06-25-2001)	SW¼SW¼SE¼ SE¼SE¼SW¼ Section 2, T40N-R13W	354788	09-05-2000	11-15-2000	Bk. 3622 Pg. 397,98
James Hardie Gypsum, Inc. #328 (AMENDED 06-25-2001)	NW¼SW¼SE¼ NE¼SE¼SW¼ Section 2, T40N-R13W	354789	09-05-2000	11-15-2000	Bk. 3622 Pg. 399,400
James Hardie Gypsum, Inc. #329 (AMENDED 06-25-2001)	NW¼NW¼SE¼ NE¼NE¼SW¼ Section 2, T40N-R13W	354790	09-05-2000	11-15-2000	Bk. 3622 Pg. 401,02
James Hardie Gypsum, Inc. #330	SE¼SE¼NW¼ SW¼SW¼NE¼ Section 2, T40N-R13W	354791	09-05-2000	11-15-2000	Bk. 3622 Pg. 403,04

RECEIVED  
 BLM AZ STATE OFFICE  
 2010 JUN 15 A 7:50  
 PHOENIX, ARIZONA

12

Claim Name	Lands Affected	BLM AMC No.	Location Date	Recording Date	Book/ Page
James Hardie Gypsum, Inc. #335 (AMENDED 12-21-2001)	SE $\frac{1}{4}$ SE $\frac{1}{4}$ NW $\frac{1}{4}$ SW $\frac{1}{4}$ SW $\frac{1}{4}$ NE $\frac{1}{4}$ Section 11, T40N-R13W	354792	09-05-2000	11-15-2000	Bk. 3622 Pg. 405,06
James Hardie Gypsum, Inc. #336	NE $\frac{1}{4}$ SE $\frac{1}{4}$ NW $\frac{1}{4}$ NW $\frac{1}{4}$ SW $\frac{1}{4}$ NE $\frac{1}{4}$ Section 11, T40N-R13W	354793	09-05-2000	11-15-2000	Bk. 3622 Pg. 407,08
James Hardie Gypsum, Inc. #337	SE $\frac{1}{4}$ NE $\frac{1}{4}$ NW $\frac{1}{4}$ SW $\frac{1}{4}$ NW $\frac{1}{4}$ NE $\frac{1}{4}$ Section 11, T40N-R13W	354794	09-05-2000	11-15-2000	Bk. 3622 Pg. 409,10
James Hardie Gypsum, Inc. #338	NE $\frac{1}{4}$ NE $\frac{1}{4}$ NW $\frac{1}{4}$ NW $\frac{1}{4}$ NW $\frac{1}{4}$ NE $\frac{1}{4}$ Section 11, T40N-R13W	354795	09-05-2000	11-15-2000	Bk. 3622 Pg. 411,12
James Hardie Gypsum, Inc. #339	SW $\frac{1}{4}$ SE $\frac{1}{4}$ SE $\frac{1}{4}$ SE $\frac{1}{4}$ SW $\frac{1}{4}$ SE $\frac{1}{4}$ Section 3, T40N-R13W	354796	09-05-2000	11-15-2000	Bk. 3622 Pg. 413,14
James Hardie Gypsum, Inc. #340	NW $\frac{1}{4}$ SE $\frac{1}{4}$ SE $\frac{1}{4}$ NE $\frac{1}{4}$ SW $\frac{1}{4}$ SE $\frac{1}{4}$ Section 3, T40N-R13W	354797	09-05-2000	11-15-2000	Bk. 3622 Pg. 415,16
James Hardie Gypsum, Inc. #341	SE $\frac{1}{4}$ NW $\frac{1}{4}$ SE $\frac{1}{4}$ SW $\frac{1}{4}$ NE $\frac{1}{4}$ SE $\frac{1}{4}$ Section 3, T40N R13W	354798	09-05-2000	11-15-2000	Bk. 3622 Pg. 417,18
James Hardie Gypsum, Inc. #342	SE $\frac{1}{4}$ SW $\frac{1}{4}$ NE $\frac{1}{4}$ SW $\frac{1}{4}$ SE $\frac{1}{4}$ NE $\frac{1}{4}$ Section 3, T40N-R13W	354799	09-05-2000	11-15-2000	Bk. 3622 Pg. 419,20
James Hardie Gypsum, Inc. #343	NW $\frac{1}{4}$ SE $\frac{1}{4}$ NW $\frac{1}{4}$ NE $\frac{1}{4}$ SW $\frac{1}{4}$ NW $\frac{1}{4}$ Section 35, T41N-R13W	354800	09-05-2000	11-15-2000	Bk. 3622 Pg. 421,22
James Hardie Gypsum, Inc. #344	SE $\frac{1}{4}$ SW $\frac{1}{4}$ NW $\frac{1}{4}$ SW $\frac{1}{4}$ SE $\frac{1}{4}$ NW $\frac{1}{4}$ Section 35, T41N-R13W	354801	09-05-2000	11-15-2000	Bk. 3622 Pg. 423,24
James Hardie Gypsum, Inc. #345	NE $\frac{1}{4}$ NW $\frac{1}{4}$ SW $\frac{1}{4}$ NW $\frac{1}{4}$ NE $\frac{1}{4}$ SW $\frac{1}{4}$ Section 35, T41N-R13W	354802	09-05-2000	11-15-2000	Bk. 3622 Pg. 425,26

RECEIVED  
 BLM ARIZONA STATE OFFICE  
 2010 JUN 15 A 7:50  
 PHOENIX, ARIZONA

11

**Lands Affected (Parts of):**

**Township 40 North, Range 12 West, G&SRM**

Sections 2, 3, 10, 11, 14, 15, and 22

**Township 41 North, Range 12 West, G&SRM**

Sections 7, 8, 18, 19, 20, 25, 26, 29, 30, and 31

**Township 41 North, Range 13 West, G&SRM**

Sections 13, 24, 25, 31, and 35

**Township 40 North, Range 13 West, G&SRM**

Sections 2, 3, 11, 13, 14, 23, 24

RECEIVED  
BLM AZ STATE OFFICE  
2010 JUN 15 A 7:50  
PHOENIX, ARIZONA

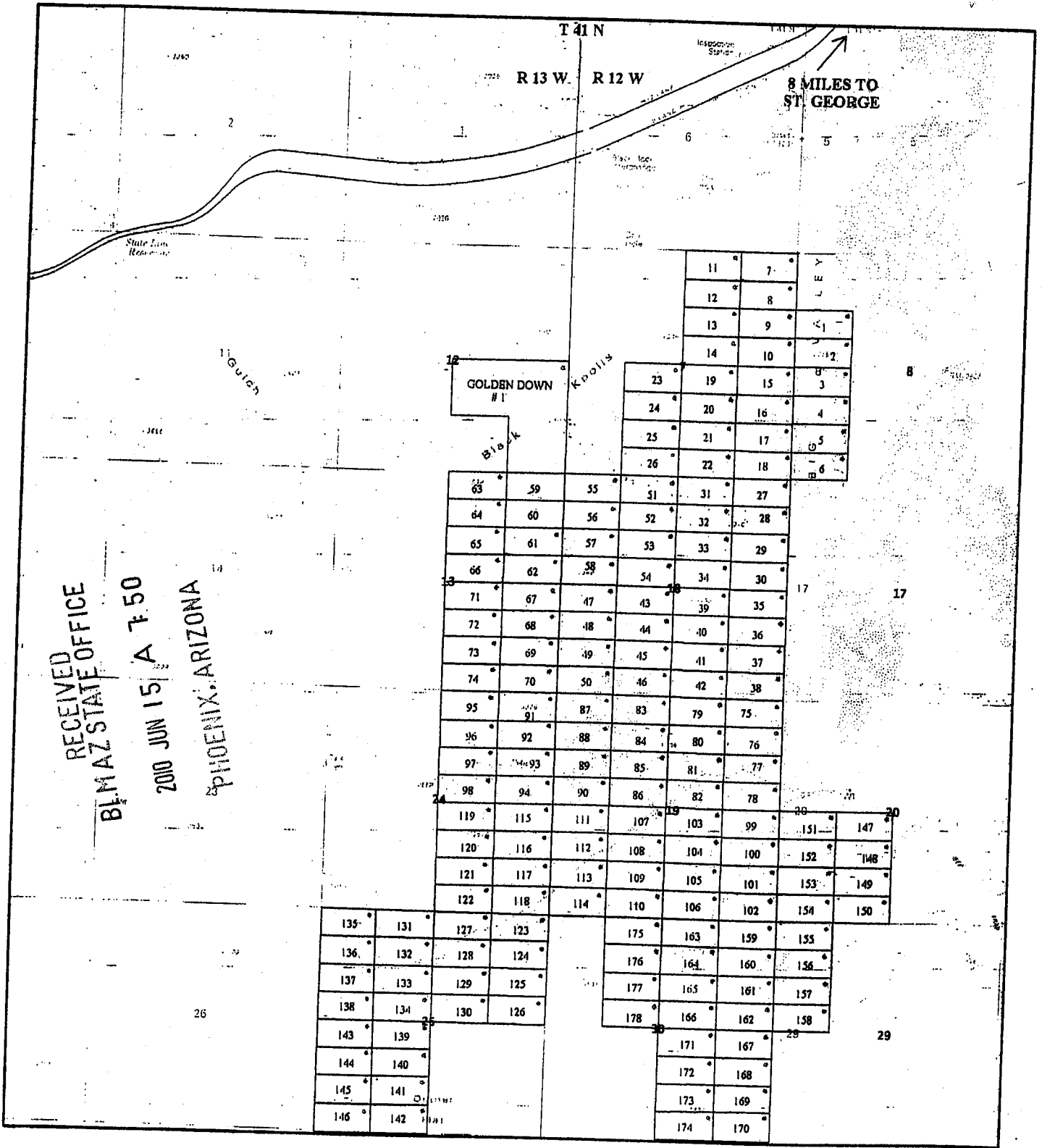


**EXHIBIT B**

**PLATS OF JAMES HARDIE GYPSUM, INC. PLACER MINING CLAIMS  
MOHAVE COUNTY, ARIZONA**



**(GILA & SALT RIVER MERIDIAN)**

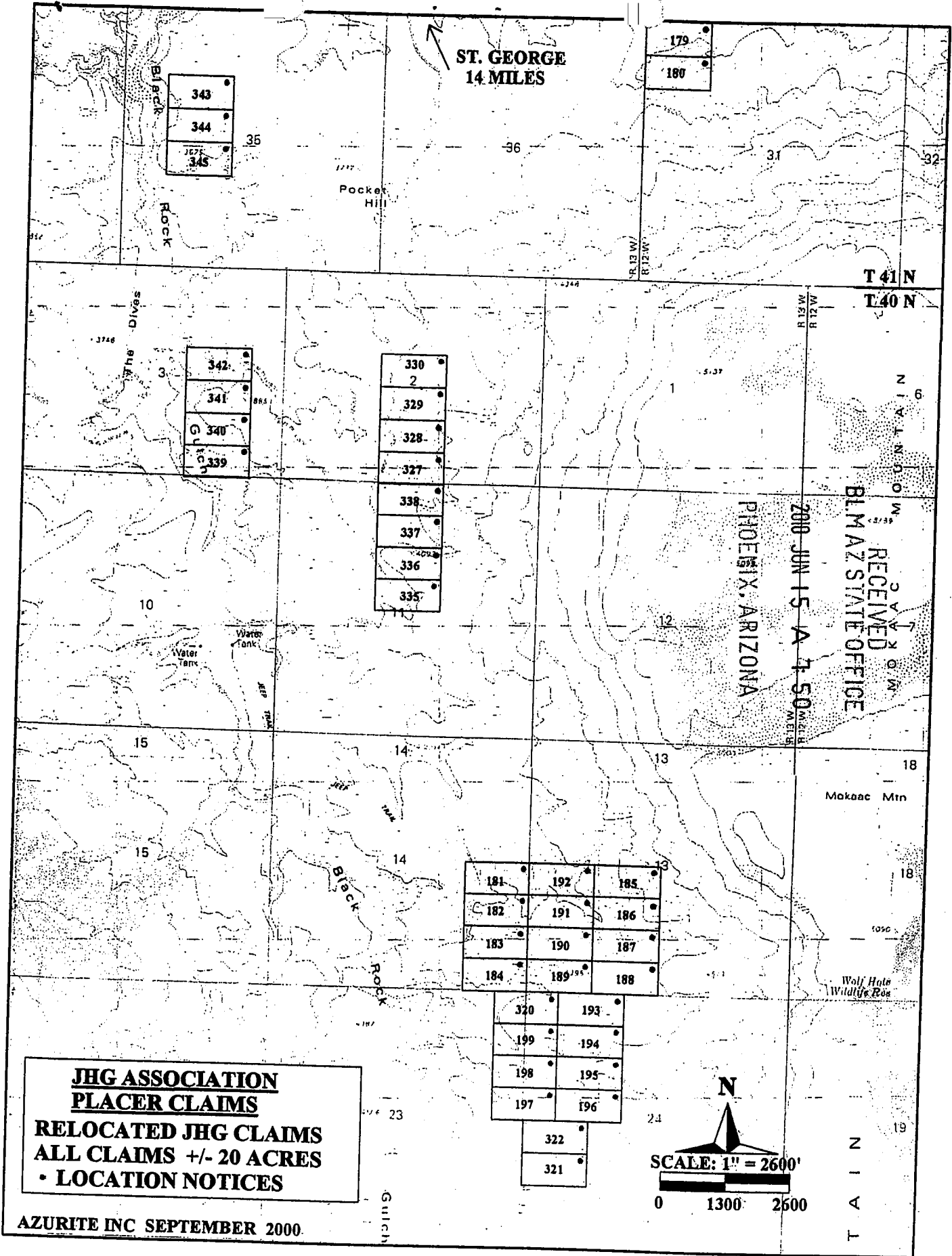
RECEIVED  
BLM AZ STATE OFFICE  
2010 JUN 15 A 7:50  
PHOENIX, ARIZONA



RECEIVED  
 BLM AZ STATE OFFICE  
 2000 JUN 15 A 7:50  
 PHOENIX, ARIZONA

**JAMES HARDIE GYPSUM INC. RELOCATED GYPSUM CITY CLAIMS**  
**GOLDEN DOWN #1 +/- 120 ACRES**  
**PLACERS CLAIMS 1-178 +/- 20 ACRES**  
 • LOCATION NOTICES  
 AZURITE INC. SEPTEMBER 2000

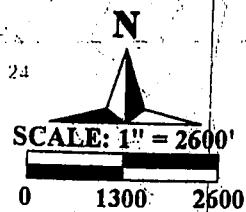
  
 SCALE: 1" = 3200'  




**JHG ASSOCIATION  
PLACER CLAIMS**  
**RELOCATED JHG CLAIMS**  
**ALL CLAIMS +/- 20 ACRES**  
**• LOCATION NOTICES**

**AZURITE INC SEPTEMBER 2000.**

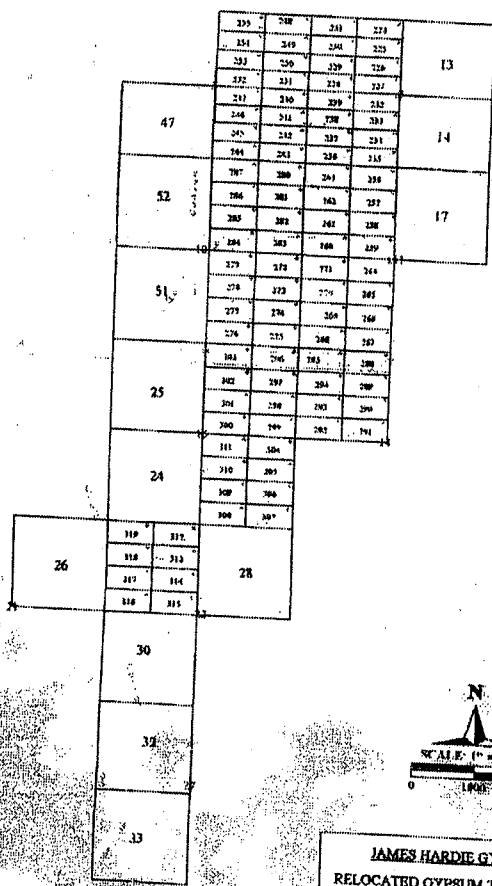
RECEIVED  
 BLM ARIZONA STATE OFFICE  
 2000 JUN 15 A 7:50 AM



↑ 11 MILES TO ST. GEORGE

213	208	207	200
214	209	206	201
215	210	205	202
216	211	204	203
217	212		
218	213		
219	214		
220	215		

1 1/4 IN  
1 40 N



**JAMES HARDIE GYPSUM INC.**  
 RELOCATED GYPSUM TOWN CLAIMS  
 200-223 +/- 20 ACRES  
 224-255 +/- 16 ACRES  
 256-319 +/- 20 ACRES  
 CURRENT GYPSUM TOWN CLAIMS

RECEIVED  
 BLM AZ STATE OFFICE  
 2010 JUN 15 A 7:50  
 PHOENIX, ARIZONA

**EXHIBIT C**

**UNPATENTED PLACER MINING CLAIMS IN MOHAVE COUNTY, ARIZONA**

**(GILA & SALT RIVER MERIDIAN)**

RECEIVED  
BLM AZ STATE OFFICE  
2010 JUN 15 A 7:50  
PHOENIX, ARIZONA

EXHIBIT "C"  
(11 Pages)

Western Mining & Minerals, Inc.  
Placer Mining Claims

(claims contain 160 acres unless otherwise noted)

Dutchman Claims (3)

The following are situated in T. 41 N., R. 11 W., S.R.B.M., Mohave County, Arizona:

Claim Name	Description	Book/Page	Number
Dutchman #1	SE1/4 Section 9	2798/471	AMC 341549
Dutchman #2	NW1/4 Section 10	2798/473	AMC 341550
Dutchman #3	NE1/4 Section 10	2798/475	AMC 341551

MGA Claims (122)

The following are situated in T. 37 N., R. 10 W., S.R.B.M., Mohave County, Arizona:

Claim Name	Description	Book/Page	Number
MGA #1	Lots 1, 2 and 3, Section 3, containing 141.11 acres	2822/934	AMC 342515
MGA #2	N1/2 Section 3, excluding lots 1, 2, 3 and 4, containing 160 acres.	2822/936	AMC 342516
MGA #3	Lot 4, Section 3 and Lots 1 and 2, Section 4, containing 139.35 acres	2822/938	AMC 342517
MGA #4	N1/2 Section 4, excluding lots 1, 2, 3 and 4, containing 160 acres.	2822/940	AMC 342518
MGA #5	SE1/4 Section 4	2822/942	AMC 342519
MGA #6	SW1/4 Section 4	2822/944	AMC 342520
MGA #7	Lots 3 and 4, Section 4 and Lot 1, Section 5, containing 139.18 acres	2822/946	AMC 342521
MGA #8	Lots 2, 3 and 4, Section 5, containing 137.38 acres	2822/948	AMC 342522

PHOENIX, ARIZONA

2010 JUN 15 A 7:51

RECEIVED  
BLM AZ STATE OFFICE

MGA #9	N1/2 Section 5, excluding lots 1, 2, 3 and 4, containing 160 acres.	2822/950	AMC 342523
MGA #10	SE1/4 Section 5	2822/952	AMC 342524
MGA #11	SW1/4 Section 5	2822/954	AMC 342525
MGA #12	Lots 1, 2 and 3, Section 6, containing 135.21 acres	2822/956	AMC 342526
MGA #13	N1/2 Section 6, excluding lots 1, 2, 3 and 4, containing 160 acres.	2822/958	AMC 342527
MGA #14	SE1/4 Section 6	2822/960	AMC 342528
MGA #15	SW1/4 Section 6	2822/962	AMC 342529
MGA #16	NE1/4 Section 7	2822/964	AMC 342530
MGA #18	N1/2 S1/2 Section 7	2822/966	AMC 342531
MGA #19	NW1/4 Section 7	2822/968	AMC 342532
MGA #21	N1/2 N1/2 Section 8	2822/970	AMC 342533

The following is situated in T. 37 N., R. 10 W., and T. 37 11 W., S.R.B.M., Mohave County, Arizona:

Claim Name	Description	Book/Page	Number
MGA #22	Lot 4, Section 6, T. 37 N., R. 10 W., and Lots 1 and 2, Section 1, T. 37 N., R. 11 W., containing 132.44 acres	2822/972	AMC 342533

The following are situated in T. 37 N., R. 11 W., Mohave County, Arizona:

Claim Name	Description	Book/Page	Number
MGA #23	NE1/4 Section 1, excluding Lots 1 and 2, containing 80 acres	2822/974	AMC 342535
MGA #24	SE1/4 Section 1	2822/976	AMC 342536
MGA #25	NE1/4 Section 12	2822/978	AMC 342537

PHOENIX, ARIZONA

2010 JUN 15 A 7:51

RECEIVED  
BLM AZ STATE OFFICE

The following are situated in T. 32 N., R. 10 W., Mohave County, Arizona:

Claim Name	Description	Book/Page	Number
MGA #26	Lots 3 and 4 and E1/2 SW1/4 Section 7, containing 157.63 acres	2822/980	AMC 342538
MGA #27	SW1/4 Section 17	2822/982	AMC 342539
MGA #28	W1/2 NE1/4 Section 18 and W1/2 SE1/4 Section 7	2822/984	AMC 342540
MGA #29	SE1/4 Section 18	2822/986	AMC 342541
MGA #30	Lots 3 and 4 and E1/2 SW1/4 Section 18, containing 157.79 acres	2822/988	AMC 342542
MGA #31	Lots 1 and 2 and E1/2 NW1/4 Section 18, containing 157.82 acres	2822/990	AMC 342543
MGA #32	NE1/4 Section 19	2822/992	AMC 342544
MGA #33	SE1/4 Section 19	2822/994	AMC 342545
MGA #34	Lots 3 and 4 and E1/2 SW1/4 Section 19, containing 158.00 acres	2822/996	AMC 342546
MGA #35	Lots 1 and 2 and E1/2 NW1/4 Section 19, containing 157.84 acres	2822/998	AMC 342547
MGA #36	SE1/4 Section 20	2822/1000	AMC 342548
MGA #37	SW1/4 Section 20	2823/1	AMC 342549
MGA #38	NW1/4 Section 20	2823/3	AMC 342550
MGA #39	SW1/4 Section 21	2823/5	AMC 342551
MGA #40	SW1/4 Section 27	/2823/7	AMC 342552
MGA #41	SE1/4 Section 28	2823/9	AMC 342553
MGA #42	SW1/4 Section 28	2823/11	AMC 342554
MGA #43	NW1/4 Section 28	2823/13	AMC 342555
MGA #44	NE1/4 Section 29	2823/15	AMC 342556

PHOENIX, ARIZONA

2010 JUN 15 A 7:51

RECEIVED  
BLM AZ STATE OFFICE



MGA #45	SE1/4 Section 29	2823/17	AMC 342557
MGA #46	SW1/4 Section 29	2823/19	AMC 342558
MGA #47	NW1/4 Section 29	2823/21	AMC 342559
MGA #48	NE1/4 Section 30	2823/23	AMC 342560
MGA #49	SE1/4 Section 30	2823/25	AMC 342561
MGA #50	Lots 3 and 4 and E1/2 SW1/4 Section 30, containing 158.38 acres	2823/27	AMC 342562
MGA #51	Lots 1 and 2 and E1/2 NW1/4 Section 30, containing 158.18 acres	2823/29	AMC 342563
MGA #52	NE1/4 Section 31	2823/31	AMC 342564
MGA #53	SE1/4 Section 31	2823/33	AMC 342565
MGA #54	Lots 3 and 4 and E1/2 SW1/4 Section 31, containing 158.54 acres	2823/35	AMC 342566
MGA #55	Lots 1 and 2 and E1/2 NW1/4 Section 31, containing 158.50 acres	2823/37	AMC 342567
MGA #56	NE1/4 Section 32	2823/39	AMC 342568
MGA #57	SE1/4 Section 32	2823/41	AMC 342569
MGA #58	SW1/4 Section 32	2823/43	AMC 342570
MGA #59	NW1/4 Section 32	2823/45	AMC 342571
MGA #60	NE1/4 Section 33	2823/47	AMC 342572
MGA #61	SE1/4 Section 33	2823/49	AMC 342573
MGA #62	SW1/4 Section 33	2823/51	AMC 342574
MGA #63	NW1/4 Section 33	2823/53	AMC 342575
MGA #64	SE1/4 Section 34	2823/55	AMC 342576
MGA #65	SW1/4 Section 34	2823/57	AMC 342577
MGA #66	NW1/4 Section 34	2823/59	AMC 342578

PHOENIX, ARIZONA

2010 JUN 15 A 7:51

RECEIVED  
BLM AZ STATE OFFICE

The following are situated in T. 38 N., R. 11 W., S.R.B.M., Mohave County, Arizona:

Claim Name	Description	Book/Page	Number
MGA #67	SE1/4 Section 1	2823/61	AMC 342579
MGA #68	SW1/4 Section 1	2823/63	AMC 342580
MGA #70	SE1/4 NW1/4 and S1/2 NE1/4 Section 2, containing 120 acres	2823/67	AMC 342582
MGA #72	Lots 1, 2 and 3 Section 2 and W1/2 Lot 4 Section 1, containing 142.18 acres	2823/71	AMC 342584
MGA #80	Lots 2, 3 and 4 Section 6, containing 119.36 acres	2823/73	AMC 342585
MGA #81	N1/2 Section 6, excluding lots 1, 2, 3 and 4, containing 160 acres.	2823/75	AMC 342586
MGA #82	SE1/4 Section 6	2823/77	AMC 342587
MGA #83	Lots 3 and 4 and E1/2 SW1/4 Section 6, containing 153.39 acres	2823/79	AMC 342588
MGA #84	NE1/4 Section 7	2823/81	AMC 342589
MGA #85	Lots 1 and 2 and E1/2 NW1/4 Section 7, containing 153.09 acres	2823/83	AMC 342590
MGA #86	SE1/4 Section 11	2823/85	AMC 342591
MGA #87	NE1/4 Section 12	2823/87	AMC 342592
MGA #88	SE1/4 Section 12	2823/89	AMC 342593
MGA #89	SW1/4 Section 12	2823/91	AMC 342594
MGA #90	NW1/4 Section 12	2823/93	AMC 342595
MGA #91	NE1/4 Section 13	2823/95	AMC 342596
MGA #92	SE1/4 Section 13	2823/97	AMC 342597
MGA #93	SW1/4 Section 13	2823/99	AMC 342598
MGA #94	NW1/4 Section 13	2823/101	AMC 342599

RECEIVED  
 BLM AZ STATE OFFICE  
 2004 JUN 15 A 7 51  
 PHOENIX, ARIZONA

MGA #95	NE1/4 Section 14	2823/103	AMC 342600
MGA #96	SE1/4 Section 14	2823/105	AMC 342601
MGA #97	E1/2 W1/2 Section 14	2823/107	AMC 342602
MGA #98	NE1/4 Section 23	2823/109	AMC 342603
MGA #99	SE1/4 Section 23	2823/111	AMC 342604
MGA #100	E1/2 W1/2 Section 23	2823/113	AMC 342605
MGA #101	NE1/4 Section 24	2823/115	AMC 342606
MGA #102	SE1/4 Section 24	2823/117	AMC 342607
MGA #103	SW1/4 Section 24	2823/119	AMC 342608
MGA #104	NW1/4 Section 24	2823/121	AMC 342609
MGA #105	NE1/4 Section 25	2823/123	AMC 342610
MGA #106	SE1/4 Section 25	2823/125	AMC 342611
MGA #107	SW1/4 Section 25	2823/127	AMC 342612
MGA #108	NW1/4 Section 25	2823/129	AMC 342613
MGA #109	E1/2 NE1/4 and NE1/4 SE1/4 Section 26, containing 120 acres	2823/131	AMC 342614
MGA #110	NE1/4 Section 36	2823/133	AMC 342615
MGA #111	SE1/4 Section 36	2823/135	AMC 342616
MGA #112	NW1/4 Section 36	2823/137	AMC 342617

The following is situated in T. 38 N., R. 12 W., S.R.B.M., Mohave County, Arizona:

Claim Name	Description	Book/Page	Number
MGA #151	Lot 1 and SE1/4 NE1/4 Section 1, containing 80.71 acres	2823/175	AMC 342636

RECEIVED  
 BLM AZ STATE OFFICE  
 2010 JUN 15 A 7:51  
 PHOENIX ARIZONA

The following are situated in T. 39 N., R. 11 W., S.R.B.M., Mohave County, Arizona:

Claim Name	Description	Book/Page	Number
MGA #69	NW1/4 Section 35	2823/65	AMC 342581
MGA #71	SW1/4 Section 35	2823/69	AMC 342583
Claim Name	County BLM Description	Book/Page	Number
MGA #114	SE1/4 Section 18	2823/139	AMC 342618
MGA #115	Lots 3 and 4 and E1/2 SW1/4 Section 18, containing 146.12 acres	2823/141	AMC 342619
MGA #116	NE1/4 Section 19	2823/143	AMC 342620
MGA #117	SE1/4 Section 19	2823/145	AMC 342621
MGA #118	Lots 3 and 4 and E1/2 SW1/4 Section 19, containing 147.26 acres	2823/147	AMC 342622
MGA #119	Lots 1 and 2 and E1/2 NW1/4 Section 19, containing 146.58 acres	2823/149	AMC 342623
MGA #130	NE1/4 Section 30	2823/151	AMC 342624
MGA #131	SE1/4 Section 30	2823/153	AMC 342625
MGA #132	Lots 3 and 4 and E1/2 SW1/4 Section 30, containing 148.50 acres	2823/155	AMC 342626
MGA #133	Lots 1 and 2 and E1/2 NW1/4 Section 30, containing 147.90 acres	2823/157	AMC 342627
MGA #134	NE1/4 Section 31	2823/159	AMC 342628
MGA #135	SE1/4 Section 31	2823/161	AMC 342629
MGA #136	Lots 3 and 4 and E1/2 SW1/4 Section 31, containing 149.65 acres	2823/163	AMC 342630
MGA #137	Lots 1 and 2 and E1/2 NW1/4 Section 31, containing 149.15 acres	2823/165	AMC 342631
MGA #146	SE1/4 Section 35	2823/167	AMC 342632

PHOENIX, ARIZONA

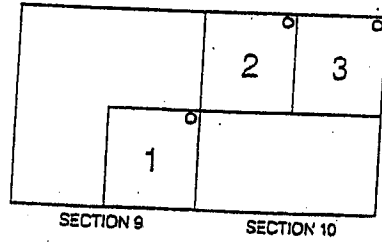
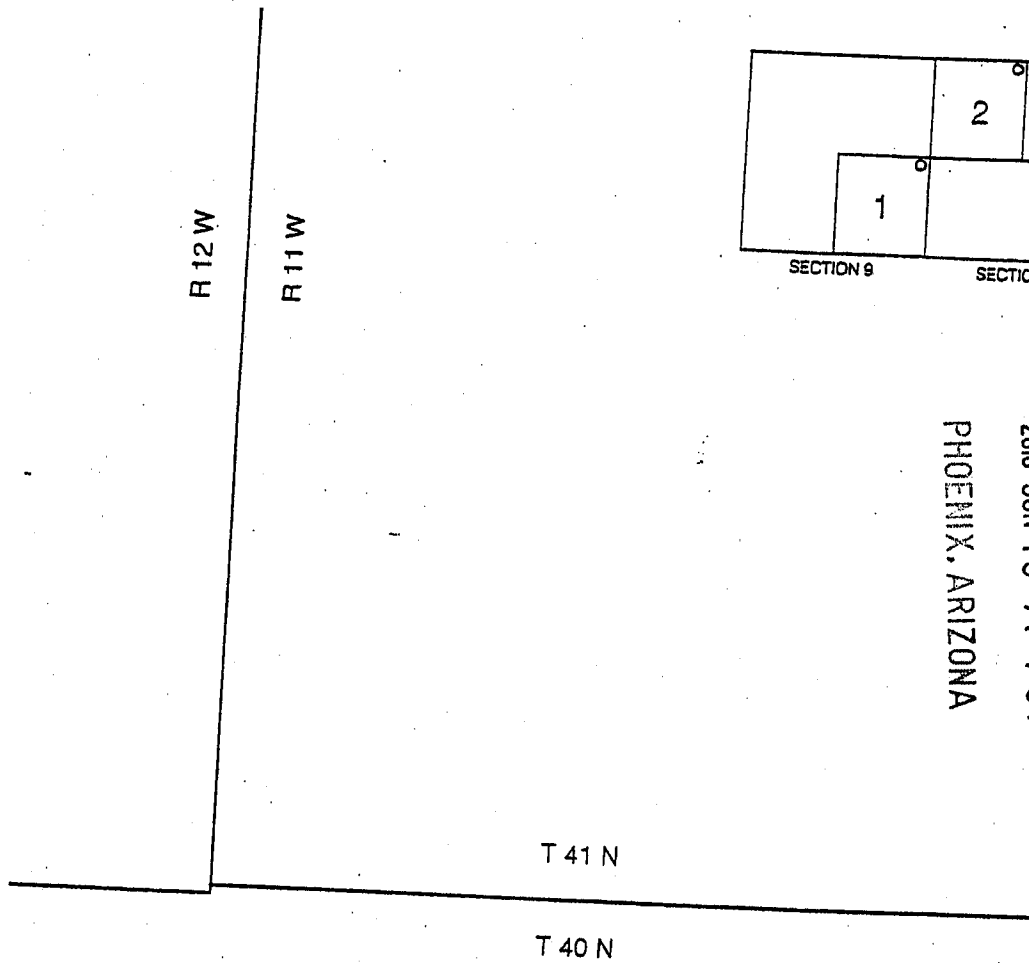
2000 JUN 15 A 7:51

RECEIVED  
BLMAZ STATE OFFICE

The following are situated in T. 39 N., R. 12 W., S.R.B.M., Mohave County, Arizona:

Claim Name	Description	Book/Page	Number
MGA #148	S1/2 SE1/4 Section 24, containing 80 acres	2823/169	AMC 342633-
MGA #149	NE1/4 Section 25	2823/171	AMC 342634,
MGA #150	SE1/4 Section 25	2823/173	AMC 342635,

RECEIVED  
BLM AZ STATE OFFICE  
2010 JUN 15 A 7 51  
PHOENIX, ARIZONA



RECEIVED  
 BLM AZ STATE OFFICE  
 2010 JUN 15 A 7:51  
 PHOENIX, ARIZONA

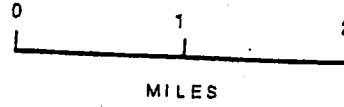
DUTCHMAN CLAIMS  
 MOHAVE COUNTY, ARIZONA



○ LOCATION NOTICES

T 39 N

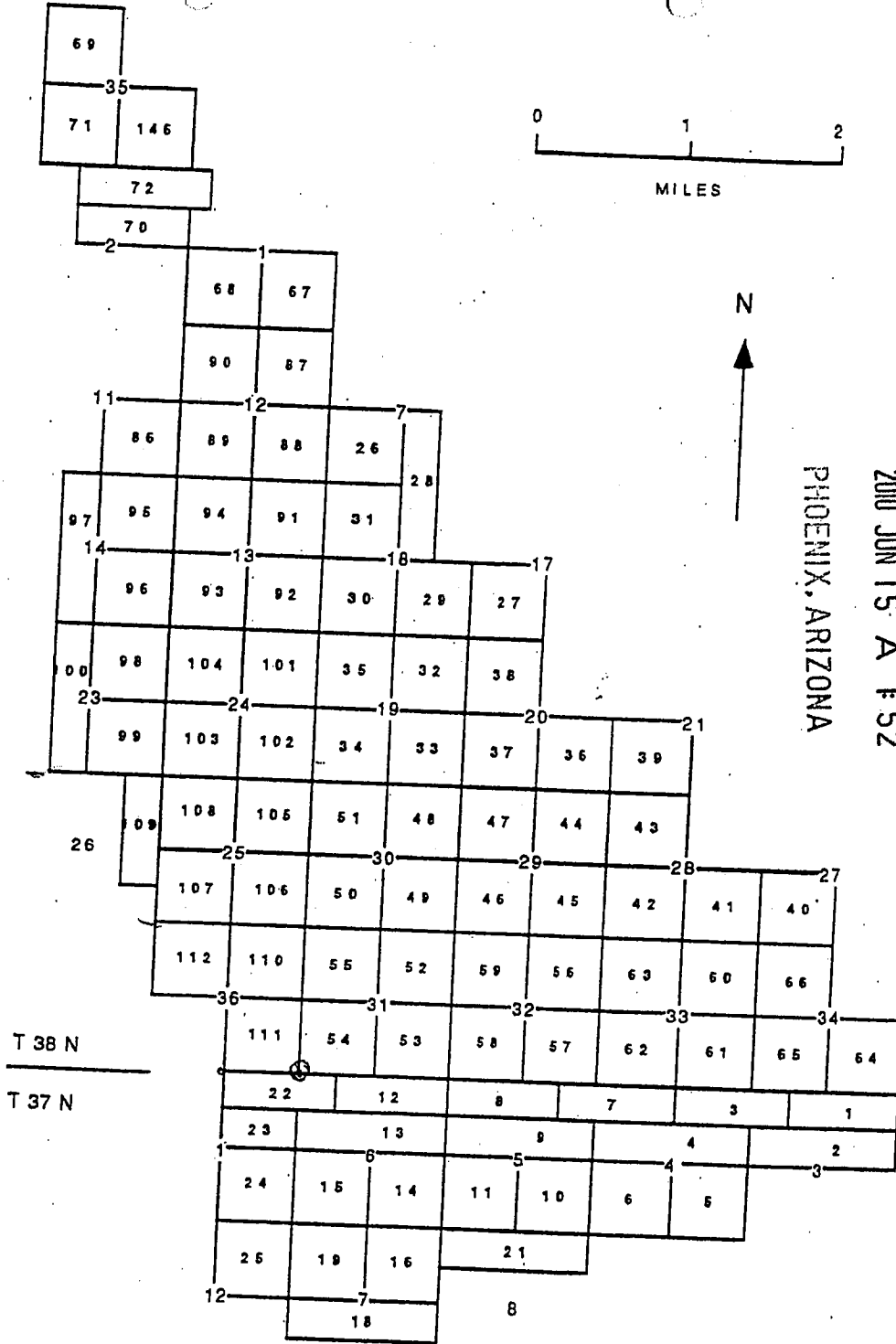
T 38 N



PHOENIX, ARIZONA

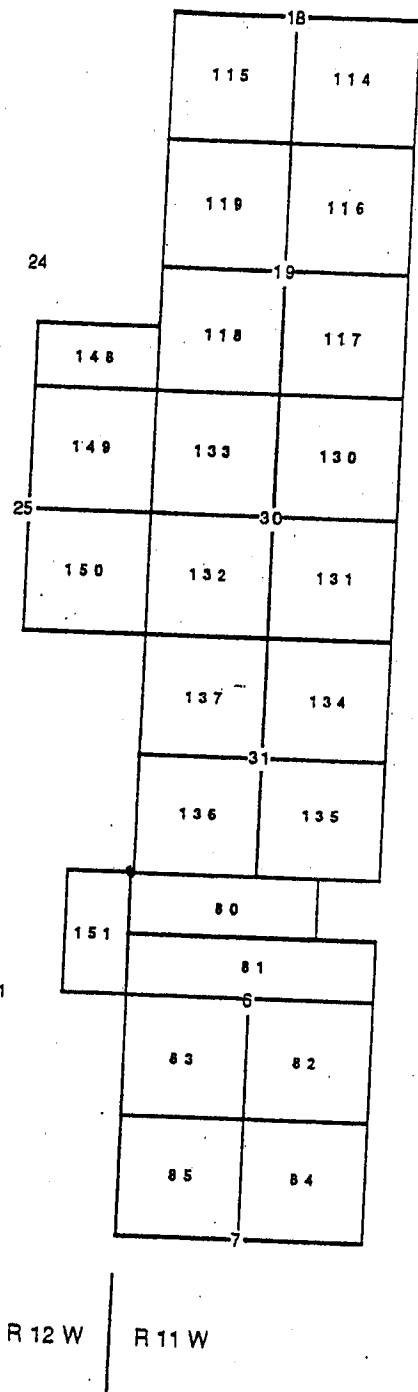
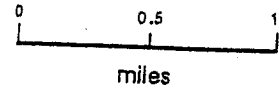
2010 JUN 15 A 7:52

RECEIVED  
BLMAZ STATE OFFICE



MGA CLAIMS  
MOHAVE COUNTY, ARIZONA

11



T 39 N  
T 38 N

RECEIVED  
BLM AZ STATE OFFICE  
2010 JUN 15 A 7:52  
PHOENIX, ARIZONA

MGA CLAIMS  
MOHAVE COUNTY, ARIZONA



**EXHIBIT D**

**UNPATENTED PLACER MINING CLAIMS IN MOHAVE COUNTY, ARIZONA**

**(GILA & SALT RIVER MERIDIAN)**

RECEIVED  
BLM AZ STATE OFFICE

2010 JUN 15 A 7:52

PHOENIX, ARIZONA

EXHIBIT "D"  
(7 Pages)

NEW GYPSUM CLAIMS

The following are situated in T. 42 N., R. 12 W., S.R.B.M.,  
Mohave County, Arizona:

Claim Name	Description	County Book/Page	BLM Number
New Gypsum #2	SW 1/4 Section 31	731/21	139183
New Gypsum #3	Lots #1, 2, 3 and 4 along fractional Section 31 North boundary	731/22	139184

PHOENIX, ARIZONA  
 RECEIVED  
 BLM  
 ZEPHYRUS  
 OFFICE  
 200 JUN 15 A 7:52

The following are situated in T. 41 N., R. 12 W., S.R.B.M.,  
Mohave County, Arizona:

Claim Name	Description	County Book/Page	BLM Number
New Gypsum #4	Lots 1, 2 and 3 and that portion of the SE 1/4 NW 1/4 Section 6 that lies north of the I-15 right-of-way	2123/486	324812
New Gypsum #5	Lots 4 and 5, Section 6	2123/488	324813

MT. AETNA CLAIMS

The following are situated in T. 41 N., R. 11 W., S.R.B.M.,  
Mohave County, Arizona:

Claim Name	Description	County Book/Page	BLM Number
Mt. Aetna #1	NW 1/4 Section 15	731/623	139177
Mt. Aetna #2	SW 1/4 Section 10	731/625	139178
Mt. Aetna #3	SE 1/4 Section 10	731/626	139179
Mt. Aetna #4	NE 1/4 Section 16	731/627	139180
Mt. Aetna #5	SE 1/4 Section 16	731/628	139181

**GYPSUM HILLS CLAIMS**

The following are situated in T. 41 N., R. 11 W., S.R.B.M., Mohave County, Arizona:

Claim Name	Description	County Book/Page	BLM Number
Gypsum Hills #1	NW1/4 Section 11	5-R/33	74105
Gypsum Hills #2	SW1/4 Section 11	5-R/34	74106
Gypsum Hills #3	NE1/4 Section 15	5-R/35	74107
Gypsum Hills #4	SE1/4 Section 15	5-R/36	74108
Gypsum Hills #5	SW1/4 Section 15	5-R/37	74109
Gypsum Hills #6	NW1/4 Section 14	572/591-592	74149
Gypsum Hills #7	NE1/4 Section 22	5-R/38	74110
Gypsum Hills #8	SE1/4 Section 22	5-R/39	74111
Gypsum Hills #9	SW1/4 Section 22	5-R/40	74112
Gypsum Hills #10	NW1/4 Section 22	5-R/41	74113
Gypsum Hills #19	NW1/4 Section 27	5-R/50	74122
Gypsum Hills #20	NE1/4 Section 28	5-R/51	74123
Gypsum Hills #22	SW1/4 Section 28	5-R/53	74125
Gypsum Hills #23	NW1/4 Section 28	5-R/54	74126

**GOLDEN DOWN CLAIM**

The following is situated in T. 41 N., R. 13 W., S.R.B.M., Mohave County, Arizona:

Claim Name	Description	County Book/Page	BLM Number
Golden Down #1	NW1/4 SE1/4 and E1/2 SE1/4 Section 12	753/8	145380

PHOENIX, ARIZONA

2000 JUN 15 A 7:52

RECEIVED  
BLM AZ STATE OFFICE

GYPSUM DOME CLAIMS

The following are situated in T. 41 N., R. 11 W., S.R.B.M., Mohave County, Arizona:

Claim Name	Description	County Book/Page	BLM Number
Gypsum Dome #10	SE1/4 Section 20	5-R/19	74128
Gypsum Dome #11	SW1/4 Section 20	5-R/20	74129
Gypsum Dome #12	NW1/4 Section 20	5-R/21	74130
Gypsum Dome #13	NW1/4 Section 21	5-R/22	74131
Gypsum Dome #14	NE1/4 Section 21	5-R/23	74132
Gypsum Dome #15	SE1/4 Section 21	5-R/24	74133
Gypsum Dome #16	SW1/4 Section 21	5-R/25	74134
Gypsum Dome #17	NE1/4 Section 19	5-R/26	74135
Gypsum Dome #18	SE1/4 Section 19	5-R/27	74136
Gypsum Dome #19	SW1/4 Section 19, excluding lots 3 and 4, containing 160 acres	5-R/28	74137
(AMENDED)		2500/14	
Gypsum Dome #20	NE1/4 Section 30	5-R/29	74138
Gypsum Dome #22	SW1/4 Section 30, excluding lots 3 and 4, containing 160 acres	5-R/31	74140
(AMENDED)		2500/16	
Gypsum Dome #23	NW1/4 Section 30, excluding lots 1 and 2, containing 160 acres	5-R/32	74141
(AMENDED)		2500/18	

RECEIVED  
BLM AZ STATE OFFICE  
2010 JUN 15 A 7:52  
PHOENIX, ARIZONA

GYPSUM TOWN CLAIMS

The following are situated in T. 40 N., R. 12 W., S.R.B.M., Mohave County, Arizona:

Claim Name	Description	County Book/Page	BLM Number
Gypsum Town #13 (AMENDED)	Lots 1 & 2 Section 2	6-D/45 2500/8	74142
Gypsum Town #14	SE1/4 Section 2	6-D/46	74143
Gypsum Town #17	NE1/4 Section 11	5-Q/495	74086
Gypsum Town #24	SW1/4 Section 15	5-R/2	74093
Gypsum Town #25	NW1/4 Section 15	5-R/3	74094
Gypsum Town #26	NE1/4 Section 21	5-R/4	74095
Gypsum Town #28	NE1/4 Section 22	5-R/6	74097
Gypsum Town #30	SW1/4 Section 22	5-R/8	74099
Gypsum Town #32	NW1/4 Section 27	5-R/10	74101
Gypsum Town #33	SW1/4 Section 27	5-R/11	74102
Gypsum Town #47	SW1/4 Section 3	5-R/222	74052
Gypsum Town #51	SW1/4 Section 10	5-R/226	74056
Gypsum Town #52	NW1/4 Section 10	5-R/227	74057

PHOENIX, ARIZONA

2000 JUN 15 A 7:52

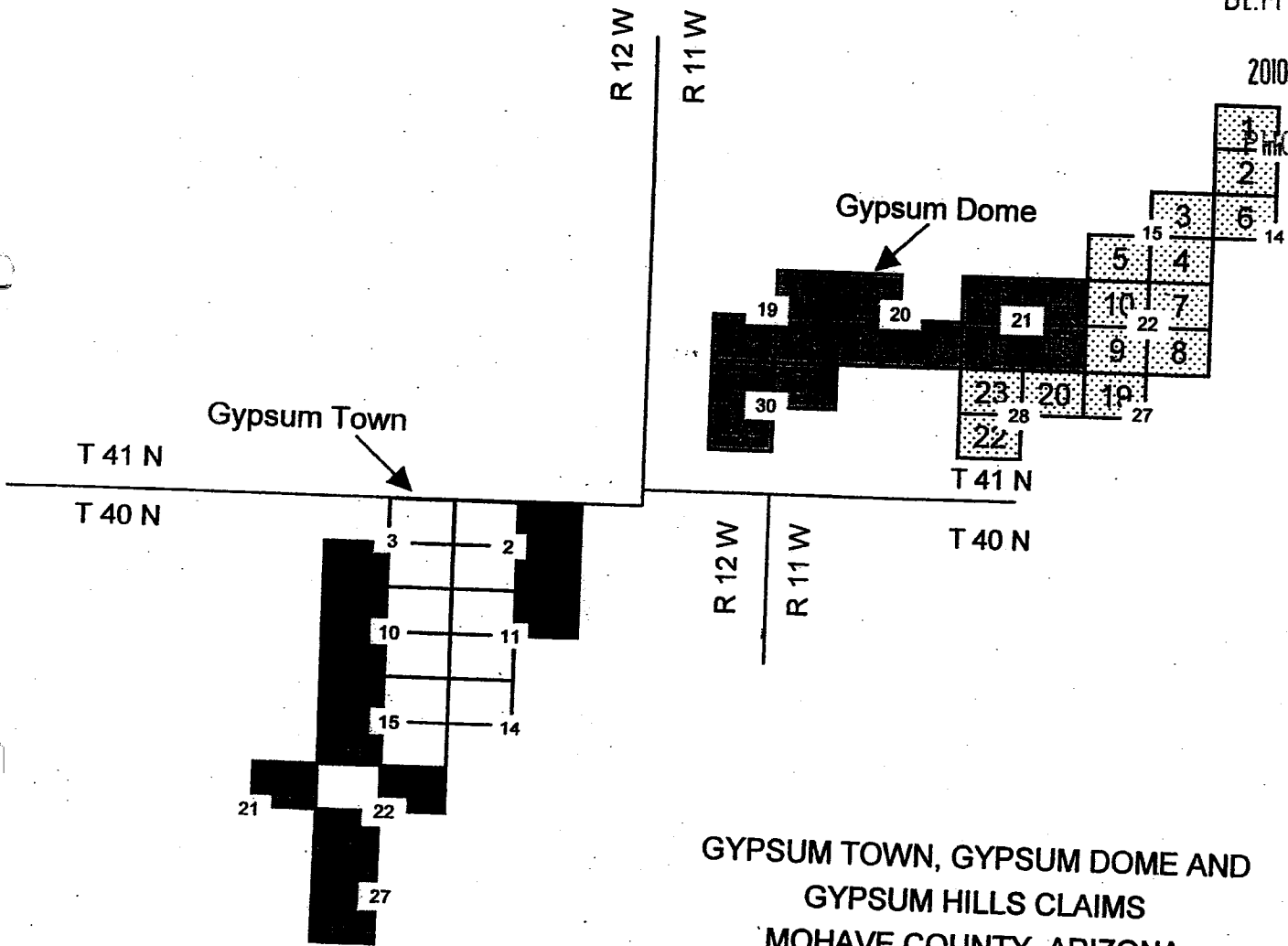
RECEIVED  
BLM AZ STATE OFFICE

RECEIVED  
BLM AZ STATE OFFICE

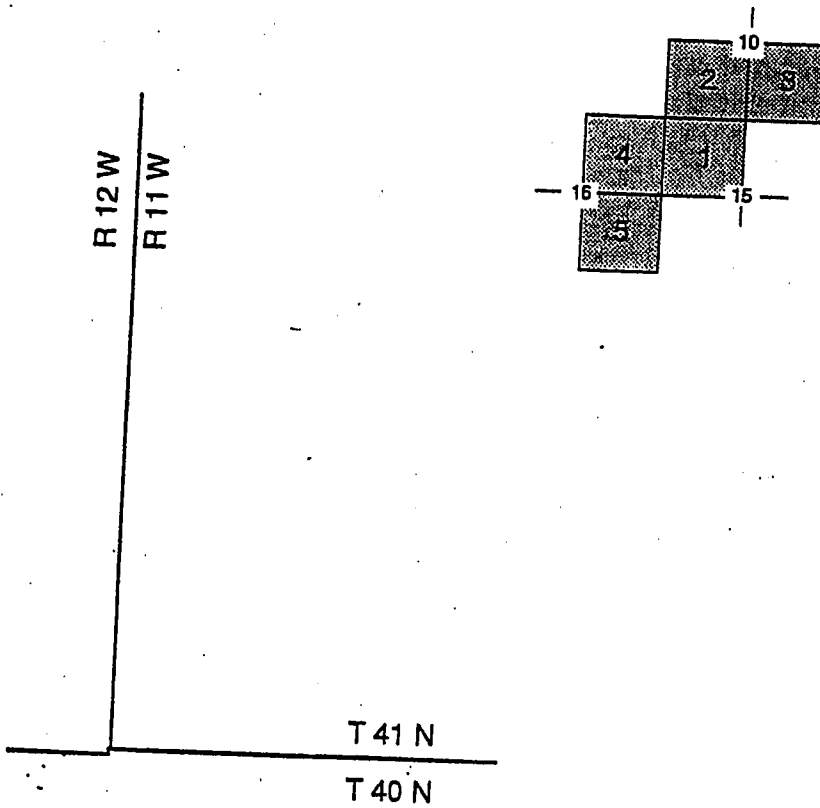
2010 JUN 15 A 7:52

PHOENIX, ARIZONA

Gypsum Hills

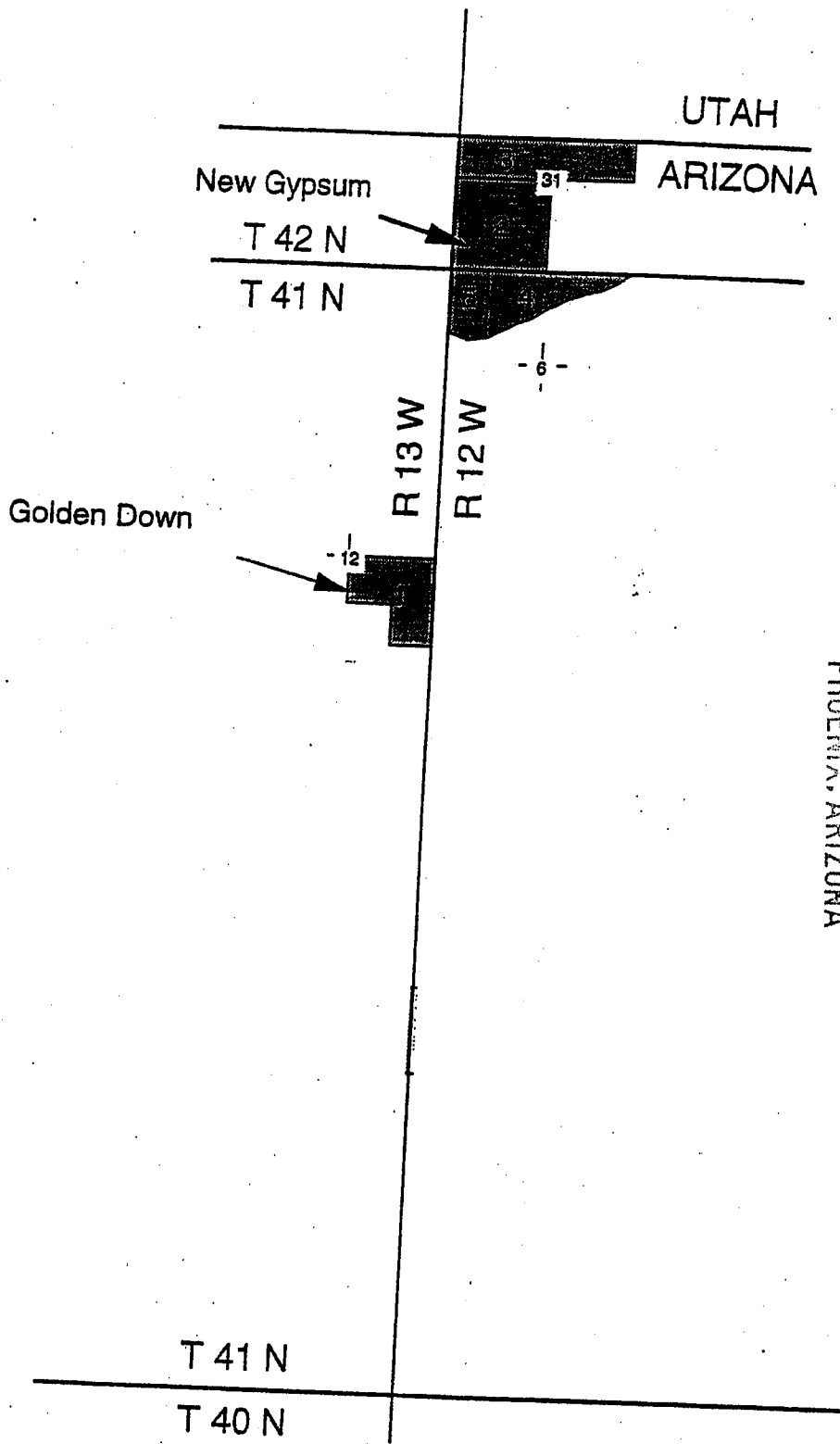


GYP SUM TOWN, GYP SUM DOME AND  
GYP SUM HILLS CLAIMS  
MOHAVE COUNTY, ARIZONA



RECEIVED  
 BLM AZ STATE OFFICE  
 2010 JUN 15 A 7:52  
 PHOENIX, ARIZONA

MT AETNA CLAIMS  
 MOHAVE COUNTY, ARIZONA



RECEIVED  
BLM AZ STATE OFFICE  
2010 JUN 15 A 7:52  
PHOENIX, ARIZONA

GOLDEN DOWN, NEW GYPSUM  
CLAIMS  
MOHAVE COUNTY, ARIZONA

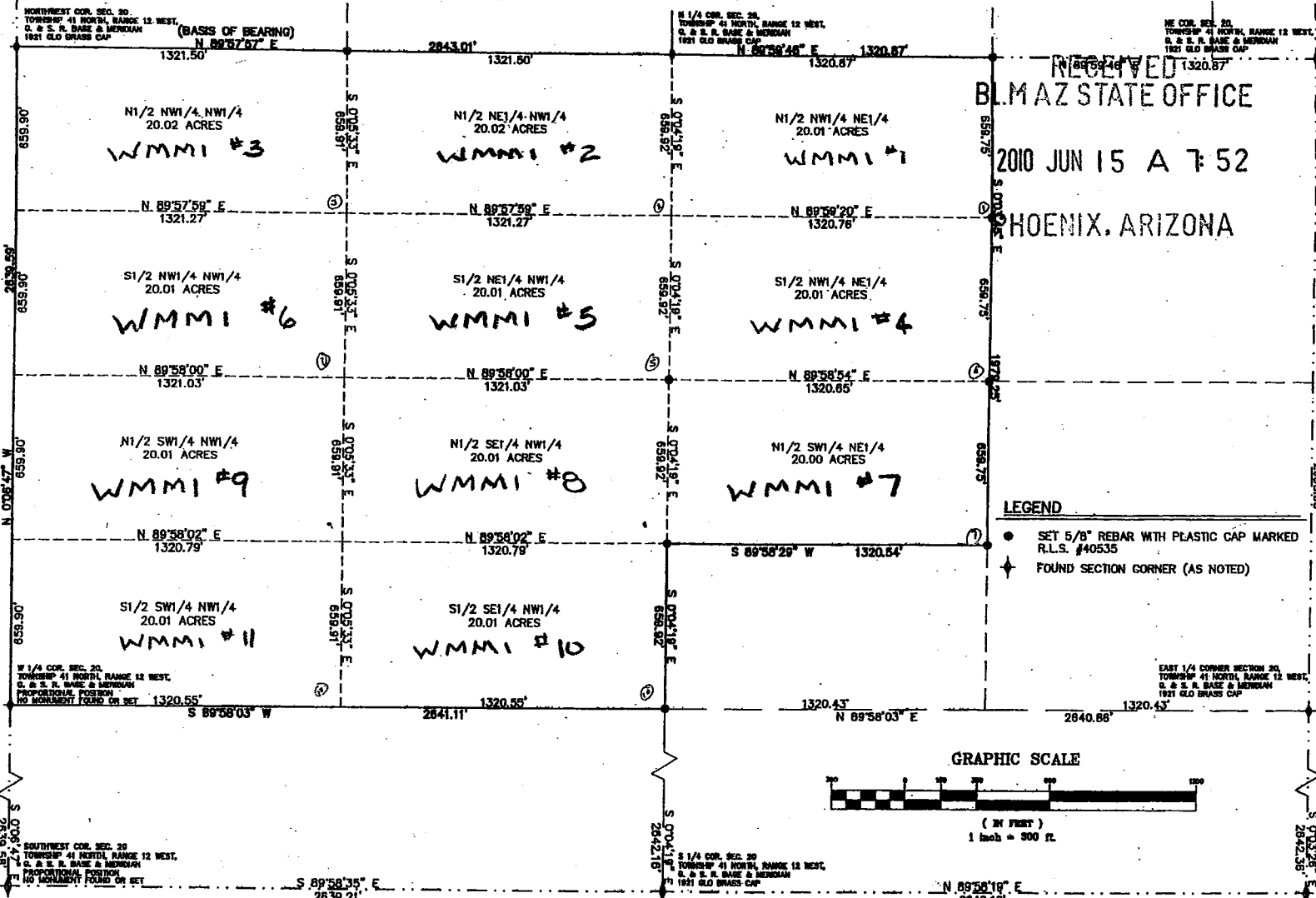


**Exhibit E**

**Placer Mining Claims in Mohave County, Arizona  
(Gila & Salt River Meridian)**


<b>Claim Name</b>	<b>Lands Affected</b>	<b>BLM AMC#</b>	<b>Location Date</b>	<b>Recording Date</b>	<b>Book/Page</b>
WMMI #1	N1/2,NW1/4,NE1/4 Section 20 T41N-R12W	367127	9/12/2005	9/15/2005	Bk 5837 Pg 972
WMMI #2	N1/2,NE1/4,NW1/4 Section 20 T41N-R12W	367128	9/12/05	9/15/06	Bk 5837 Pg 974
WMMI #3	N1/2,NW1/4,NW1/4 Section 20 T41N-R12W	367129	9/12/05	9/15/06	Bk 5837 Pg 976
WMMI #4	S1/2,NW1/4,NE1/4 Section 20 T41N-R12W	367130	9/12/06	9/15/05	Bk 5837 Pg 978
WMMI #5	S1/2,NE1/4, NW1/4 Section 20 T41N-R12W	367131	9/12/05	9/15/05	Bk 5837 Pg 980
WMMI #6	S1/2,NW1/4,NW1/4 Section 20 T41N-R12W	367132	9/12/05	9/15/05	Bk 5837 Pg 982
WMMI #7	N1/2,SW1/4,NE1/4 Section 20 T41N-R12W	367133	9/12/05	9/15/05	Bk 5837 Pg 984
WMMI #8	N1/2,SE1/4,NW1/4 Section 20 T41N-R12W	367134	9/12/05	9/15/05	Bk 5837 Pg 986
WMMI #9	N1/2,SW1/4,NW1/4 Section 20 T41N-R12W	367135	9/12/05	9/15/05	Bk 5837 Pg 988
WMMI #10	S1/2,SE1/4,NW1/4 Section 20 T41N-R12W	367136	9/12/05	9/15/05	Bk 5837 Pg 990
WMMI #11	S1/2, SW1/4,NW1/4 Section 20 T41N-R12W	367137	9/12/05	9/15/05	Bk 5837 Pg 992
WMMI #12	N1/2,NE1/4,NW1/4 Section 29 T41N, R12W	367138	9/12/05	9/15/05	Bk 5837 Pg 994
WMMI #13	S1/2,NE1/4,NW1/4 Section 29 T41N, R12W	367139	9/12/05	9/15/05	Bk 5837 Pg 996
WMMI #14	N1/2,NW1/4,SW1/4 Section 29 T41N, R12W	367140	9/12/05	9/15/05	Bk 5837 Pg 998
WMMI #15	S1/2,NW1/4,SW1/4 Section 29 T41N, R12W	367141	9/12/05	9/15/05	Bk 5837 Pg 1000
WMMI #16	N1/2,NE1/4,NE1/4 Section 31, T41N-R12W	367142	9/12/05	9/15/05	Bk 5838 Pg 1
WMMI #17	N1/2,NW1/4,NE1/4 Section 31 T41N-R12W	367143	9/12/05	9/15/05	Bk 5838 Pg 3

RECEIVED  
 BLM AZ STATE OFFICE  
 JUN 15 2010  
 100094  
 ARIZONA  
 PHOENIX



RECEIVED  
BLMAZ STATE OFFICE  
2010 JUN 15 A 7:52  
PHOENIX, ARIZONA

**LEGEND**  
 ● SET 5/8" REBAR WITH PLASTIC CAP MARKED R.L.S. #40535  
 ✦ FOUND SECTION CORNER (AS NOTED)



**LEGAL DESCRIPTION**  
 THE 1/2 NW1/4 NE1/4, 1/2 NE1/4 NW1/4, 1/2 NW1/4 NW1/4, 1/2 NW1/4 NE1/4, 1/2 NE1/4 NW1/4, 1/2 NW1/4 NW1/4, 1/2 SE1/4 NW1/4, 1/2 SW1/4 NW1/4, 1/2 NW1/4 NE1/4, 1/2 SE1/4 NW1/4, 1/2 SW1/4 NW1/4, 1/2 NW1/4 NE1/4, 1/2 SE1/4 NW1/4, 1/2 SW1/4 NW1/4 ALL OF SECTION 20 TOWNSHIP 41 NORTH, RANGE 12 WEST, GILA & SALT RIVER MERIDIAN, MOHAVE COUNTY, ARIZONA.  
 CONTAINS 220.12 ACRES

**NARRATIVE**  
 THE PURPOSE OF THIS SURVEY WAS TO LOCATE AND MARK ON THE GROUND THE EXTERIOR BOUNDARY OF THE ABOVE DESCRIBED MINING CLAIM PARCELS. THE MINING CLAIMS ARE ALIQUOT PARCELS CALCULATED FROM THE SECTION WORK SHOWN HEREON. THIS SURVEY WAS PERFORMED AT THE REQUEST OF OUR CLIENT. THE BASIS OF BEARING IS N 89°57'57" E BETWEEN THE NORTHWEST CORNER AND THE NORTH 1/4 CORNER OF SECTION 20 TOWNSHIP 41 NORTH, RANGE 12 WEST, GILA & SALT RIVER MERIDIAN, MOHAVE COUNTY, ARIZONA.

**SURVEYOR'S CERTIFICATE**  
 THIS IS TO CERTIFY THAT THE SURVEY OF THIS PLAT WAS MADE UNDER MY DIRECT SUPERVISION AND IS CORRECTLY REPRESENTED ON THIS PLAT.  
 KELLY R. SCHMUTZ, R.L.S. 40535



**RECORD OF SURVEY**  
 A DEPENDENT SURVEY AND ALIQUOT BREAKDOWN OF THE NORTHWEST 1/4 AND THE NORTHEAST 1/4 OF SECTION 20, TOWNSHIP 41 NORTH, RANGE 12 WEST GILA & SALT RIVER MERIDIAN LOCATED IN MOHAVE COUNTY, ARIZONA.

PREPARED FOR:  
**WESTERN MINING & MINERALS**  
 225 N. BLUFF ST.  
 ST. GEORGE, UT 84770  
 (435) 878-3018

FILED AND RECORDED AT THE REQUEST OF \_\_\_\_\_  
 \_\_\_\_\_ MIN. PAST \_\_\_\_\_ O'CLOCK \_\_\_\_\_ M. IN BOOK \_\_\_\_\_  
 OF \_\_\_\_\_ PAGE \_\_\_\_\_ RECORDS OF MOHAVE COUNTY, ARIZONA.  
 BY \_\_\_\_\_ DEPUTY RECORDER \_\_\_\_\_ RECORDER  
 DESCRIPTION NUMBER \_\_\_\_\_

**BUSH & GUDGELL, INC.**  
 Engineers - Planners - Surveyors  
 205 EAST TABERNACLE, ST. GEORGE, UTAH 84770  
 (801) 673 2337 Fax (801) 639 9691  
 Offices: Salt Lake City, Utah - Page, Arizona

Drawn: JMD Date: 8/03/05  
 Designer: \_\_\_\_\_  
 Checker: JRS  
 Approved: \_\_\_\_\_  
 Scale: 1" = 300'  
 Job No.: S - 7831

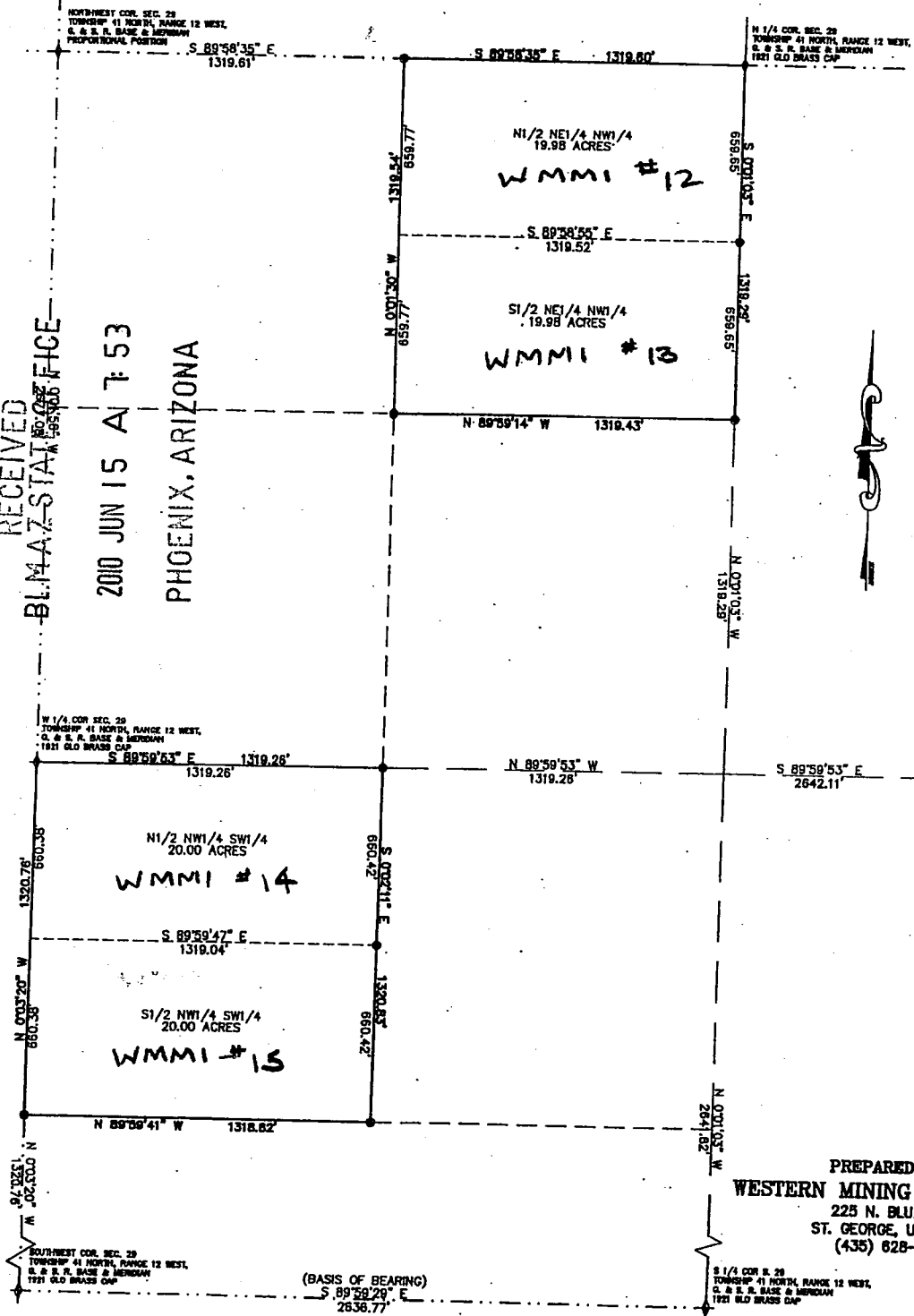
**RECORD OF SURVEY**  
 NORTHWEST 1/4 AND THE NORTHEAST 1/4 OF SEC. 20  
 T. 41 N., R. 12 W., GILA AND SALT RIVER MERIDIAN

SHEET  
 1  
 1  
 SHEETS  
 OF 1

RECEIVED  
BLMAZ STATE OFFICE

2010 JUN 15 AM 7:53

PHOENIX, ARIZONA



**SURVEYOR'S CERTIFICATE**

THIS IS TO CERTIFY THAT THE SURVEY OF THIS PLAT WAS MADE UNDER MY DIRECT SUPERVISION AND IS CORRECTLY REPRESENTED ON THIS PLAT.



*Kelly R. Schmutz* 9-7-05  
KELLY R. SCHMUTZ, R.L.S. 40535

**LEGAL DESCRIPTION**

THE N1/2 NE1/4 NW1/4, S1/2 NE1/4 NW1/4, N1/2 NW1/4 SW1/4, S1/2 NW1/4 SW1/4, ALL OF SECTION 29 TOWNSHIP 41 NORTH, RANGE 12 WEST, GILA & SALT RIVER MERIDIAN, MOHAVE COUNTY, ARIZONA.

CONTAINS 79.96 ACRES

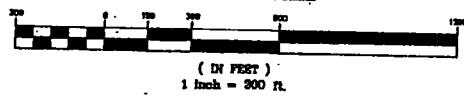
**NARRATIVE**

THE PURPOSE OF THIS SURVEY WAS TO LOCATE AND MARK ON THE GROUND THE EXTERIOR BOUNDARY OF THE ABOVE DESCRIBED MINING CLAIM PARCELS. THE MINING CLAIMS ARE ALIQUOT PARCELS CALCULATED FROM THE SECTION WORK SHOWN HEREON. THIS SURVEY WAS PERFORMED AT THE REQUEST OF OUR CLIENT. THE BASIS OF BEARING IS S 89°59'29\"/>

**LEGEND**

- SET 5/8" REBAR WITH PLASTIC CAP MARKED R.L.S. #40535
- ⊕ FOUND SECTION CORNER (AS NOTED)

**GRAPHIC SCALE**



**RECORD OF SURVEY**

A DEPENDENT SURVEY AND ALIQUOT BREAKDOWN OF THE NORTHWEST 1/4 AND THE SOUTHWEST 1/4 OF SECTION 29, TOWNSHIP 41 NORTH, RANGE 12 WEST GILA & SALT RIVER MERIDIAN LOCATED IN MOHAVE COUNTY, ARIZONA.

PREPARED FOR:  
**WESTERN MINING & MINERALS**  
225 N. BLUFF ST.  
ST. GEORGE, UT 84770  
(435) 628-3918

FILED AND RECORDED AT THE REQUEST OF \_\_\_\_\_  
MIN. PAST \_\_\_\_\_ O'CLOCK \_\_\_\_\_ M. IN BOOK \_\_\_\_\_  
OF \_\_\_\_\_ PAGE \_\_\_\_\_ RECORDS OF MOHAVE COUNTY, ARIZONA.  
BY \_\_\_\_\_

**BUSH & GUDGELL, INC.**  
Engineers - Planners - Surveyors  
205 EAST TABERNACLE, ST. GEORGE, UTAH 84770  
(801) 673 2337 Fax (801) 828 9681



Drawn: JWD Date: 6/03/05  
Designed: \_\_\_\_\_  
Checked: KRS  
Approved: \_\_\_\_\_  
Scale: 1" = 300'  
SHEET NO.: 5 - 7817

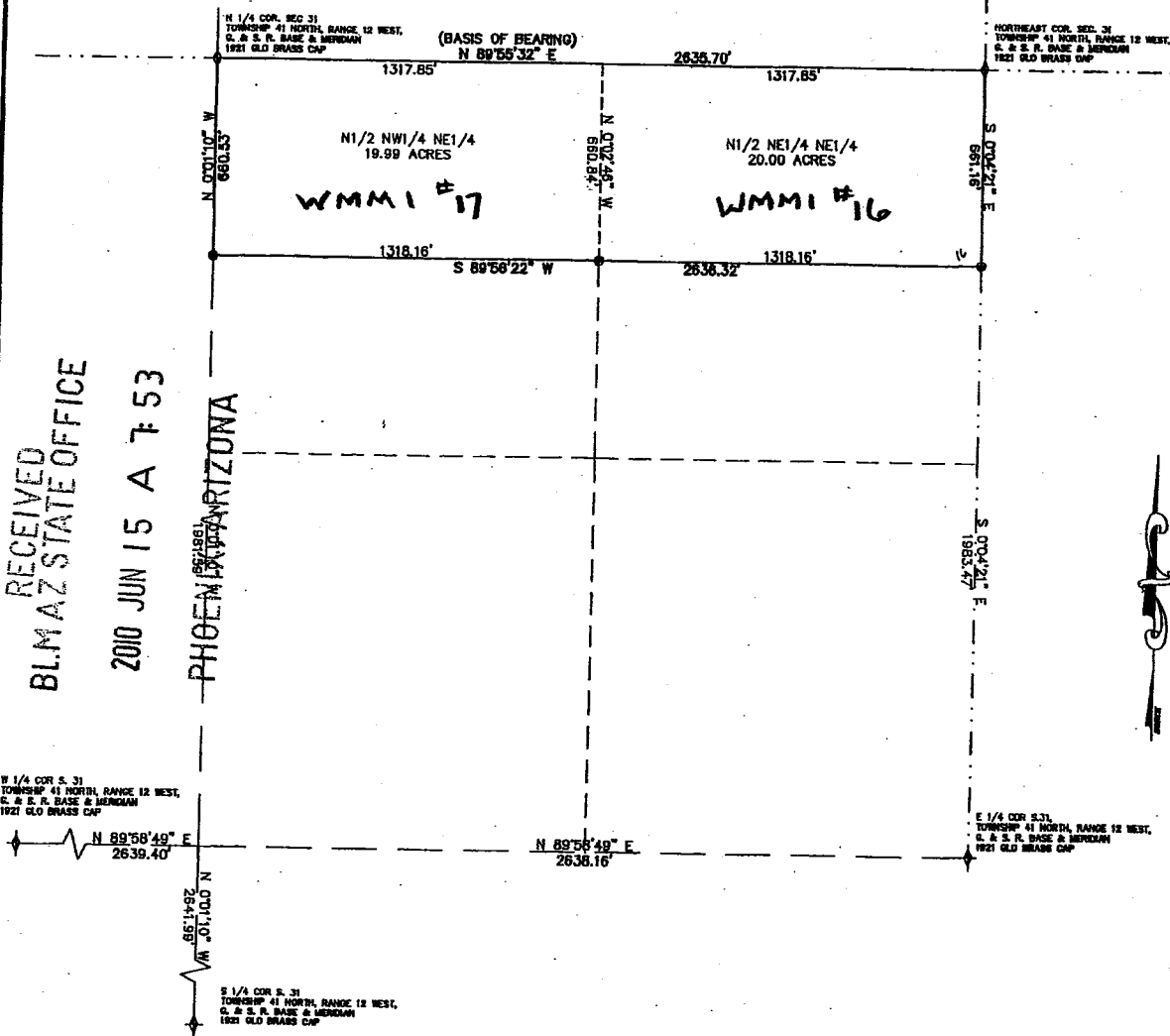
RECORD OF SURVEY  
NORTHWEST 1/4 AND THE SOUTHWEST 1/4 OF SEC. 29  
T. 41 N., R. 12 W., GILA AND SALT RIVER MERIDIAN

SHEET  
1  
1

RECEIVED  
BLMAZ STATE OFFICE

2010 JUN 15 A 7:53

PHOENIX, ARIZONA



**SURVEYOR'S CERTIFICATE**

THIS IS TO CERTIFY THAT THE SURVEY OF THIS PLAT WAS MADE UNDER MY DIRECT SUPERVISION AND IS CORRECTLY REPRESENTED ON THIS PLAT.



*Kelly R. Schmutz*  
KELLY R. SCHMUTZ, R.L.S. 40535

**LEGAL DESCRIPTION**

THE N1/2 NW1/4 NE1/4, N1/2 NE1/4 NE1/4,  
ALL OF SECTION 31 TOWNSHIP 41 NORTH, RANGE 12 WEST, GILA & SALT  
RIVER MERIDIAN, MOHAVE COUNTY, ARIZONA.  
CONTAINS 39.99 ACRES


**NARRATIVE**

THE PURPOSE OF THIS SURVEY WAS TO LOCATE AND MARK ON THE  
GROUND THE EXTERIOR BOUNDARY OF THE ABOVE DESCRIBED MINING  
CLAIM PARCELS, THE MINING CLAIMS ARE ALIQUOT PARCELS CALCULATED  
FROM THE SECTION WORK SHOWN HEREON. THIS SURVEY WAS  
PERFORMED AT THE REQUEST OF OUR CLIENT. THE BASIS OF BEARING IS  
N 89°55'32" E BETWEEN THE NORTH 1/4 CORNER AND THE NORTHEAST  
CORNER OF SECTION 31 TOWNSHIP 41 NORTH, RANGE 12 WEST, GILA &  
SALT RIVER MERIDIAN, MOHAVE COUNTY, ARIZONA.

**LEGEND**

- SET 5/8" REBAR WITH PLASTIC CAP MARKED R.L.S. #40535
- ✦ FOUND SECTION CORNER (AS NOTED)

**GRAPHIC SCALE**



**RECORD OF SURVEY**

A DEPENDENT SURVEY AND ALIQUOT BREAKDOWN OF THE  
NORTHEAST 1/4 OF SECTION 31, TOWNSHIP 41 NORTH, RANGE  
12 WEST GILA & SALT RIVER MERIDIAN LOCATED IN MOHAVE  
COUNTY, ARIZONA.

PREPARED FOR:  
**WESTERN MINING & MINERALS**  
225 N. BLUFF ST.  
ST. GEORGE, UT 84770  
(435) 628-3916

FILED AND RECORDED AT THE REQUEST OF \_\_\_\_\_  
MIN. PAST \_\_\_\_\_ O'CLOCK \_\_\_\_\_ N. IN BOOK \_\_\_\_\_  
OF \_\_\_\_\_ PAGE \_\_\_\_\_ RECORDS OF MOHAVE  
COUNTY, ARIZONA.  
BY \_\_\_\_\_

Drawn: JMD Date: 8/20/05  
Designed: \_\_\_\_\_  
Checked: JRS  
Approved: \_\_\_\_\_  
Scale: 1" = 300'

RECORD OF SURVEY  
NORTHEAST 1/4 OF SEC. 31  
T. 41 N., R. 12 W., GILA AND SALT RIV.

**BUSH & GUDGELL, INC.**  
Engineers - Planners - Surveyors  
205 EAST TABERNACLE, ST. GEORGE, UTAH 84770  
(801) 673 2337 Fax (801) 628 9681

**United States Department of the Interior**  
**Bureau of Land Management**  
 LANDS/RECREATION & PLANNING  
 ONE N CENTRAL AVE  
 PHOENIX, AZ 85004 -2203  
 Phone:

Receipt

No: 2153489

<b>Transaction #:</b> 2222605		<b>ENTERED INTO COMPUTER</b> <del>0102 BY NAF</del> JUN 18 2010 PR
<b>Date of Transaction:</b> 06/15/2010		
<b>CUSTOMER:</b>	WESTERN MINING & MINERALS 283 HILTON DR STE 1 SAINT GEORGE, UT 84770-2200 US	

LINE #	QTY	DESCRIPTION	REMARKS	UNIT PRICE	TOTAL
1	1.00	LOCATABLE MINERALS / MINING CLAIMS-NOT NEW-UNADJUD, ONE AUTH NO. ONLY / MINING CLAIM MONEY RECEIVED CASES: AMC354466/\$74060.00	MAINT-529	- n/a -	74060.00
<b>TOTAL:</b>					<b>\$74,060.00</b>

PAYMENT INFORMATION					
1	<b>AMOUNT:</b>	74060.00	<b>POSTMARKED:</b>	06/14/2010	
	<b>TYPE:</b>	CHECK	<b>RECEIVED:</b>	06/15/2010	
	<b>CHECK NO:</b>	00047348			
	<b>NAME:</b>	WESTERN MINING AND MINERALS 5301 WEST CYPRESS ST., STE 300 TAMPA FL 33607 US			

<b>REMARKS</b>	

This receipt was generated by the automated BLM Collections and Billing System and is a paper representation of a portion of the official electronic record contained therein.

- LR2000 Production
- Case Recordation
- View
- Mining Claims
- View/Update
- Mass Owner
- Mass Action
- Mass Remarks
- Status
- View
- LLD / Land
- View LLD
- Customer Name
- New
- View/Update
- Transaction Rpts
- Mass Upd Report
- MC CBS Export
- CBS Import Rpt
- Data Scan
- Case Scan
- Administration
- My Permissions
- Decode Tables

Message:

529 ROWS RETRIEVED

ENTERED INTO COMPUTER

CBS Export Results Report JUN 18 2010

Include Resolved Records

Record Status

Search Criteria

Error Records (E/M/I)

Enter export Date (mm/dd/yyyy) ALL

Accepted Records (A/W)

Serial Number match (optional)

"On Hold" Records (H)

Receipt Nr (optional) 2153489

All Records (for s/n or receipt nr)

Export Nr (exclusive)

Exported, No Results From CBS

LR2000 User (defaults to login) ALL

New (not yet exported)

Query

Reset

Responsible Area (Errors Only)

User (U,X)

Programmer (P,X)

All (U,P,X)

User Guide

	Resend?	Export Nr	A/D	Serial Nr	Multi	Code	\$ Amount	Remarks	Receipt Nr	LR2000 User	#Msg	Resolved?	OK	Stat1	Area	CBS Msg 1	Stat2	Area	Msg 2	CBS 392 ID	392 \$ Amt	Action	Update Date	Resend	Resend Orig
1	<input type="checkbox"/>	2641087	A	AMC354466	682	140.00	2011	2153489	PAULINEB											1487748	74060.00	6/18/2010 16:38			
2	<input type="checkbox"/>	2641088	A	AMC354467	682	140.00	2011	2153489	PAULINEB											1487748	74060.00	6/18/2010 16:38			
3	<input type="checkbox"/>	2641089	A	AMC354468	682	140.00	2011	2153489	PAULINEB											1487748	74060.00	6/18/2010 16:38			
4	<input type="checkbox"/>	2641090	A	AMC354469	682	140.00	2011	2153489	PAULINEB											1487748	74060.00	6/18/2010 16:38			
5	<input type="checkbox"/>	2641091	A	AMC354470	682	140.00	2011	2153489	PAULINEB											1487748	74060.00	6/18/2010 16:38			
6	<input type="checkbox"/>	2641092	A	AMC354471	682	140.00	2011	2153489	PAULINEB											1487748	74060.00	6/18/2010 16:38			
7	<input type="checkbox"/>	2641093	A	AMC354472	682	140.00	2011	2153489	PAULINEB											1487748	74060.00	6/18/2010 16:38			
8	<input type="checkbox"/>	2641094	A	AMC354473	682	140.00	2011	2153489	PAULINEB											1487748	74060.00	6/18/2010 16:38			
9	<input type="checkbox"/>	2641095	A	AMC354474	682	140.00	2011	2153489	PAULINEB											1487748	74060.00	6/18/2010 16:38			
10	<input type="checkbox"/>	2641096	A	AMC354475	682	140.00	2011	2153489	PAULINEB											1487748	74060.00	6/18/2010 16:38			
11	<input type="checkbox"/>	2641097	A	AMC354476	682	140.00	2011	2153489	PAULINEB											1487748	74060.00	6/18/2010 16:38			
12	<input type="checkbox"/>	2641098	A	AMC354477	682	140.00	2011	2153489	PAULINEB											1487748	74060.00	6/18/2010 16:38			
13	<input type="checkbox"/>	2641099	A	AMC354478	682	140.00	2011	2153489	PAULINEB											1487748	74060.00	6/18/2010 16:38			
14	<input type="checkbox"/>	2641100	A	AMC354479	682	140.00	2011	2153489	PAULINEB											1487748	74060.00	6/18/2010 16:38			
15	<input type="checkbox"/>	2641101	A	AMC354480	682	140.00	2011	2153489	PAULINEB											1487748	74060.00	6/18/2010 16:38			
16	<input type="checkbox"/>	2641102	A	AMC354481	682	140.00	2011	2153489	PAULINEB											1487748	74060.00	6/18/2010 16:38			
17	<input type="checkbox"/>	2641103	A	AMC354482	682	140.00	2011	2153489	PAULINEB											1487748	74060.00	6/18/2010 16:38			
18	<input type="checkbox"/>	2641104	A	AMC354483	682	140.00	2011	2153489	PAULINEB											1487748	74060.00	6/18/2010 16:38			
19	<input type="checkbox"/>	2641105	A	AMC354484	682	140.00	2011	2153489	PAULINEB											1487748	74060.00	6/18/2010 16:38			
20	<input type="checkbox"/>	2641106	A	AMC354485	682	140.00	2011	2153489	PAULINEB											1487748	74060.00	6/18/2010 16:38			

LR2000 Reports

CMR Reports

Switch Screen

Function Keys	
Alt <-	Back
Alt >-	Forward
Alt-F2	Switch
Alt-F4	Close
Backspace	Back



**WESTERN MINING**  
AND MINERALS

283 W. Hilton Dr.  
Suite 1  
St. George, UT 84770

Telephone: 435-628-3916  
Fax: 435-628-9378

AMC 354466  
341549  
342515  
145380  
139164  
324810  
74022  
367127

July 8, 2009

Bureau of Land Management  
Arizona State Office  
One Central Avenue  
Suite 800  
Phoenix, AZ 85004-4427

To Whom It May Concern:

On June 23, 2009, Western Mining and Minerals, Inc. submitted a check for \$66125.00 as the maintenance fees for the 529 mining claims held by WMMI in Utah. This amount was calculated based on an annual maintenance fee of \$125 per claim.

On June 29, 2009, we were notified that the maintenance fee was increased to \$140. per claim. Please find the enclosed check for \$7935.00 which is the additional \$15.00 per claim for the 2009-2010 maintenance fees.

Thank you very much and if there are any questions, please contact me at 435-628-3916.

Sincerely,

*Charles H. Johnson*

Charles H. Johnson  
WMMI Plant Manager

RECEIVED  
BLM AZ STATE OFFICE  
2009 JUL 13 A 9:26  
PHOENIX, ARIZONA

ENTERED INTO COMPUTER  
7/22/09 DJJ

AMC 354466  
Receipt: 1945177

**United States Department of the Interior**  
**Bureau of Land Management**  
 BUSINESS & SUPPORT SVCS DIV  
 ONE N CENTRAL AVE SUITE 800  
 PHOENIX, AZ 85004 -4427  
 Phone: (602) 417-9200

Receipt

No: 1955982

<b>Transaction #:</b> 2019605	
<b>Date of Transaction:</b> 07/13/2009	
<b>CUSTOMER:</b>	WESTERN MINING 283 HILTON DR SAINT GEORGE, UT 84770-2321 US

LINE #	QTY	DESCRIPTION	REMARKS	UNIT PRICE	TOTAL
1	1.00	LOCATABLE MINERALS / MINING CLAIMS-NOT NEW-UNADJUD, ONE AUTH NO. ONLY / MINING CLAIM MONEY RECEIVED CASES: AMC354466/\$7935.00	MAINT	- n/a -	7935.00
<b>TOTAL:</b>					<b>\$7,935.00</b>

PAYMENT INFORMATION					
1	AMOUNT:	7935.00	POSTMARKED:	07/08/2009	
	TYPE:	CHECK	RECEIVED:	07/13/2009	
	CHECK NO:	40005049			
	NAME:	WESTERN MINING AND MINERALS 5301 WEST CYPRESS ST STE 300 TAMPA FL 33607 US			

REMARKS
REF RECEIPT-1945177.

This receipt was generated by the automated BLM Collections and Billing System and is a paper representation of a portion of the official electronic record contained therein.



AMC 354466  
 941549  
 342515  
 139164  
 324810  
 74022  
 367127

WHEN RECORDED, RETURN TO:



**WESTERN MINING**  
 AND MINERALS

283 W. Hilton Dr. Suite 1  
 St. George, UT 84770

RECEIVED  
 BLM AZ STATE OFFICE  
 2009 JUN 23 A 8:42  
 PHOENIX, ARIZONA

**AFFIDAVIT OF PAYMENT OF ANNUAL MINING CLAIM  
 MAINTENANCE FEES (ARIZONA)**  
 (and Notice of Intention To Hold)

On this 18 day of June, 2009, Western Mining and Minerals, Inc. of 283 W. Hilton Drive, Suite 1<sup>st</sup>. George, Utah, 84770, record holder of unpatented placer mining claims, timely paid its annual maintenance fees in the sum of \$66,125.00 ("Payment") to comply with the Act of August 10, 1993 [107 Stat.405, as amended and extended by the Act of October 21, 1998, 112 Stat. 2681-235, or other federal law] and with 43 C.F.R. § 3833.1-5. The annual payment covers the 2009 - 2010 assessment year commencing at 12:00 o'clock noon on September 1, 2009, for those unpatented placer mining claims affecting federal public lands in Mohave County, Arizona, described in Exhibits A through D to this Affidavit. Western Mining contemporaneously filed this Affidavit with the Bureau of Land Management with the Payment to meet the requirements of 43 C.F.R. § 3833.105(b). This Affidavit has been or will be recorded in Mohave County to comply with state law regarding maintenance of mining claims. The claim groups, claims quantities, and exhibits of appearance are, as follows:

James Hardie Gypsum, Inc	337	Exhibits A & B
Dutchman	3	Exhibit C
MGA	122	Exhibit C
Golden Down	1	Exhibit D
New Gypsum	4	Exhibit D
Mt. Aetna	5	Exhibit D
Gypsum Hills	14	Exhibit D
Gypsum Dome	13	Exhibit D
Gypsum Town	13	Exhibit D
WMMI	<u>17</u>	Exhibit E
Total	529	

This Affidavit of Payment of Annual Mining Claim Maintenance Fees also serves as a Notice of Intention to Hold to comply with the Federal Land Policy and Management Act and state law.

JUN 30 2009

*[Handwritten signature]*

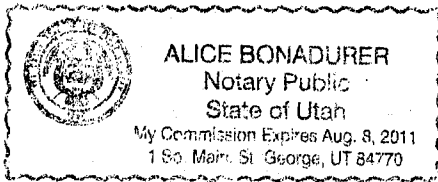
The undersigned is an officer or duly appointed agent of Western Mining and is authorized to conduct business in connection with the unpatented placer mining claims.

Dated this 18 day of June, 2009.

Charles H. Johnson  
Charles H. Johnson - WMMI Mine Manager

SUBSCRIBED AND SWORN TO before me this 18 day of June, 2009<sup>39</sup>

Alice Bonadurer  
Notary Public:  
Residing in: One So main  
St. George UT 84770



PHOENIX, ARIZONA

2009 JUN 23 A 8:42

RECEIVED  
BLM AZ STATE OFFICE

## EXHIBIT A

### UNPATENTED PLACER MINING CLAIMS IN MOHAVE COUNTY, ARIZONA

#### (GILA & SALT RIVER MERIDIAN)

Claim Name	Lands Affected	BLM AMC No.	Location Date	Recording Date	Book/ Page
James Hardie Gypsum, Inc. #1	N½SW¼NW¼ Section 8, T41N-R12W	354466	09-02-2000	11-15-2000	Bk. 3621 Pg. 753,4
James Hardie Gypsum, Inc. #2	S½SW¼NW¼ Section 8, T41N-R12W	354467	09-02-2000	11-15-2000	Bk. 3621 Pg. 755,6
James Hardie Gypsum, Inc. #3	N½NW¼SW¼ Section 8, T41N-R12W	354468	09-02-2000	11-15-2000	Bk. 3621 Pg. 757,8
James Hardie Gypsum, Inc. #4	S½NW¼SW¼ Section 8, T41N-R12W	354469	09-02-2000	11-15-2000	Bk. 3621 Pg. 759,60
James Hardie Gypsum, Inc. #5	N½SW¼SW¼ Section 8, T41N-R12W	354470	09-02-2000	11-15-2000	Bk. 3621 Pg. 761,2
James Hardie Gypsum, Inc. #6	S½SW¼SW¼ Section 8, T41N-R12W	354471	09-02-2000	11-15-2000	Bk. 3621 Pg. 763,4
James Hardie Gypsum, Inc. #7	N½NE¼NE¼ Section 7, T41N-R12W	354472	09-02-2000	11-15-2000	Bk. 3621 Pg. 765,6
James Hardie Gypsum, Inc. #8	S½NE¼NE¼ Section 7, T41N-R12W	354473	09-02-2000	11-15-2000	Bk. 3621 Pg. 767,8
James Hardie Gypsum, Inc. #9	N½SE¼NE¼ Section 7, T41N-R12W	354474	09-02-2000	11-15-2000	Bk. 3621 Pg. 769,70
James Hardie Gypsum, Inc. #10	S½SE¼NE¼ Section 7, T41N-R12W	354475	09-02-2000	11-15-2000	Bk. 3621 Pg. 771,2
James Hardie Gypsum, Inc. #11	N½NW¼NE¼ Section 7 T41N-R12W	354476	09-02-2000	11-15-2000	Bk. 3621 Pg. 773,4
James Hardie Gypsum, Inc. #12	S½NW¼NE¼ Section 7, T41N-R12W	354477	09-02-2000	11-15-2000	Bk. 3621 Pg. 775,6
James Hardie Gypsum, Inc. #13	N½SW¼NE¼ Section 7, T41N-R12W	354478	09-02-2000	11-15-2000	Bk. 3621 Pg. 777,8
James Hardie- Gypsum, Inc. #14	S½SW¼NE¼ Section 7, T41N-R12W	354479	09-02-2000	11-15-2000	Bk. 3621 Pg. 779,80
James Hardie Gypsum, Inc. #15	N½NE¼SE¼ Section 7, T41N-R12W	354480	09-02-2000	11-15-2000	Bk. 3621 Pg. 781,2
James Hardie Gypsum, Inc. #16	S½NE¼SE¼ Section 7, T41N-R12W	354481	09-02-2000	11-15-2000	Bk. 3621 Pg. 783, 4

MOHAVE COUNTY, ARIZONA

2009 JUN 23 A 8:43

Claim Name	Lands Affected	BLM AMC No.	Location Date	Recording Date	Book/ Page
James Hardie Gypsum, Inc. #17	N½SE¼SE¼ Section 7, T41N-R12W	354482	09-02-2000	11-15-2000	Bk. 3621 Pg. 785,6
James Hardie Gypsum, Inc. #18	S½SE¼SE¼ Section 7, T41N-R12W	354483	09-02-2000	11-15-2000	Bk. 3621 Pg. 787,8
James Hardie Gypsum, Inc. #19	N½NW¼SE¼ Section 7, T41N-R12W	354484	09-02-2000	11-15-2000	Bk. 3621 Pg. 789,90
James Hardie Gypsum, Inc. #20	S½NW¼SE¼ Section 7, T41N-R12W	354485	09-02-2000	11-15-2000	Bk. 3621 Pg. 791,2
James Hardie Gypsum, Inc. #21	N½SW¼SE¼ Section 7, T41N-R12W	354486	09-02-2000	11-15-2000	Bk. 3621 Pg. 793,4
James Hardie Gypsum, Inc. #22	S½SW¼SE¼ Section 7, T41N-R12W	354487	09-02-2000	11-15-2000	Bk. 3621 Pg. 795,6
James Hardie Gypsum, Inc. #23	N½NE¼SW¼ Section 7, T41N-R12W	354488	09-02-2000	11-15-2000	Bk. 3621 Pg. 797,8
James Hardie Gypsum, Inc. #24	S½NE¼SW¼ Section 7, T41N-R12W	354489	09-02-2000	11-15-2000	Bk. 3621 Pg. 799,800
James Hardie Gypsum, Inc. #25	N½SE¼SW¼ Section 7, T41N-R12W	354490	09-02-2000	11-15-2000	Bk. 3621 Pg. 801,02
James Hardie Gypsum, Inc. #26	S½SE¼SW¼ Section 7, T41N-R12W	354491	09-02-2000	11-15-2000	Bk. 3621 Pg. 803,04
James Hardie Gypsum, Inc. #27	N½NE¼NE¼ Section 18, T41N-R12W	354492	09-02-2000	11-15-2000	Bk. 3621 Pg. 805, 06
James Hardie Gypsum, Inc. #28	S½NE¼NE¼ Section 18, T41N-R12W	354493	09-02-2000	11-15-2000	Bk. 3621 Pg. 807, 08
James Hardie Gypsum, Inc. #29	N½SE¼NE¼ Section 18, T41N-R12W	354494	09-02-2000	11-15-2000	Bk. 3621 Pg. 809,810
James Hardie Gypsum, Inc. #30	S½SE¼NE¼ Section 18, T41N-R12W	354495	09-02-2000	11-15-2000	Bk. 3621 Pg. 811,12
James Hardie Gypsum, Inc. #31	N½NW¼NE¼ Section 18 T41N-R12W	354496	09-02-2000	11-15-2000	Bk. 3621 Pg. 813,14
James Hardie Gypsum, Inc. #32	S½NW¼NE¼ Section 18, T41N-R12W	354497	09-02-2000	11-15-2000	Bk. 3621 Pg. 815,16
James Hardie Gypsum, Inc. #33	N½SW¼NE¼ Section 18, T41N-R12W	354498	09-02-2000	11-15-2000	Bk. 3621 Pg. 817, 18
James Hardie Gypsum, Inc. #34	S½SW¼NE¼ Section 18, T41N-R12W	354499	09-02-2000	11-15-2000	Bk. 3621 Pg. 819,20
James Hardie Gypsum, Inc. #35	N½NE¼SE¼ Section 18, T41N-R12W	354500	09-02-2000	11-15-2000	Bk. 3621 Pg. 821,22

PHOENIX, ARIZONA

2009 JUN 23 A 8:43

BLM  
ARIZONA  
FIELD OFFICE  
PHOENIX

Claim Name	Lands Affected	BLM AMC No.	Location Date	Recording Date	Book/ Page
James Hardie Gypsum, Inc. #36	S½NE¼SE¼ Section 18, T41N-R12W	354501	09-02-2000	11-15-2000	Bk. 3621 Pg. 823,24
James Hardie Gypsum, Inc. #37	N½SE¼SE¼ Section 18, T41N-R12W	354502	09-02-2000	11-15-2000	Bk. 3621 Pg. 825,26
James Hardie Gypsum, Inc. #38	S½SE¼SE¼ Section 18, T41N-R12W	354503	09-02-2000	11-15-2000	Bk. 3621 Pg. 827,28
James Hardie Gypsum, Inc. #39	N½NW¼SE¼ Section 18, T41N-R12W	354504	09-02-2000	11-15-2000	Bk. 3621 Pg. 829,30
James Hardie Gypsum, Inc. #40	S½NW¼SE¼ Section 18, T41N R12W	354505	09-02-2000	11-15-2000	Bk. 3621 Pg. 831,32
James Hardie Gypsum, Inc. #41	N½SW¼SE¼ Section 18, T41N-R12W	354506	09-02-2000	11-15-2000	Bk. 3621 Pg. 833,34
James Hardie Gypsum, Inc. #42	S½SW¼SE¼ Section 18, T41N-R12W	354507	09-02-2000	11-15-2000	Bk. 3621 Pg. 835,36
James Hardie Gypsum, Inc. #43	N½NE¼SW¼ Section 18, T41N-R12W	354508	09-02-2000	11-15-2000	Bk. 3621 Pg. 837,38
James Hardie Gypsum, Inc. #44	S½NE¼SW¼ Section 18, T41N-R12W	354509	09-02-2000	11-15-2000	Bk. 3621 Pg. 839, 40
James Hardie Gypsum, Inc. #45	N½SE¼SW¼ Section 18, T41N-R12W	354510	09-02-2000	11-15-2000	Bk. 3621 Pg. 841,42
James Hardie Gypsum, Inc. #46	S½SE¼SW¼ Section 18, T41N-R12W	354511	09-02-2000	11-15-2000	Bk. 3621 Pg. 843,44
James Hardie Gypsum, Inc. #47	N½NW¼SW¼ Section 18, T41N-R12W	354512	09-02-2000	11-15-2000	Bk. 3621 Pg. 845,46
James Hardie Gypsum, Inc. #48	S½NW¼SW¼ Section 18, T41N-R12W	354513	09-02-2000	11-15-2000	Bk. 3621 Pg. 847,48
James Hardie Gypsum, Inc. #49	N½SW¼SW¼ Section 18, T41N-R12W	354514	09-02-2000	11-15-2000	Bk. 3621 Pg. 849,50
James Hardie Gypsum, Inc. #50	S½SW¼SW¼ Section 18, 41N-R12W	354515	09-02-2000	11-15-2000	Bk. 3621 Pg. 851,52
James Hardie Gypsum, Inc. #51	N½NE¼NW¼ Section 18, T41N-R12W	354516	09-02-2000	11-15-2000	Bk. 3621 Pg. 853, 54
James Hardie Gypsum, Inc. #52	S½NE¼NW¼ Section 18, T41N-R12W	354517	09-02-2000	11-15-2000	Bk. 3621 Pg. 855,56
James Hardie Gypsum, Inc. #53	N½SE¼NW¼ Section 18, T41N-R12W	354518	09-02-2000	11-15-2000	Bk. 3621 Pg. 857,58
James Hardie Gypsum, Inc. #54	S½SE¼NW¼ Section 18, T41N-R12W	354519	09-02-2000	11-15-2000	Bk. 3621 Pg. 859,60

PUBLIC RECORDS  
 ARIZONA  
 2009 JUN 23 A 8:43

Claim Name	Lands Affected	BLM AMC No.	Location Date	Recording Date	Book/ Page
James Hardie Gypsum, Inc. #55	N½NW¼NW¼ Section 18, T41N-R12W	354520	09-02-2000	11-15-2000	Bk. 3621 Pg. 861,62
James Hardie Gypsum, Inc. #56	S½NW¼NW¼ Section 18, T41N-R12W	354521	09-02-2000	11-15-2000	Bk. 3621 Pg. 863,64
James Hardie Gypsum, Inc. #57	N½SW¼NW¼ Section 18, T41N-R12W	354522	09-02-2000	11-15-2000	Bk. 3621 Pg. 865,66
James Hardie Gypsum, Inc. #58	S½SW¼NW¼ Section 18, T41N-R12W	354523	09-02-2000	11-15-2000	Bk. 3621 Pg. 867,68
James Hardie Gypsum, Inc. #59	N½NE¼NE¼ Section 13, T41N-R13W	354524	09-02-2000	11-15-2000	Bk. 3621 Pg. 869,70
James Hardie Gypsum, Inc. #60	S½NE¼NE¼ Section 13, T41N-R13W	354525	09-02-2000	11-15-2000	Bk. 3621 Pg. 871,72
James Hardie Gypsum, Inc. #61	N½SE¼NE¼ Section 13, T41N-R13W	354526	09-02-2000	11-15-2000	Bk. 3621 Pg. 873,74
James Hardie Gypsum, Inc. #62	S½SE¼NE¼ Section 13 T41N-R13W	354527	09-02-2000	11-15-2000	Bk. 3621 Pg. 875,76
James Hardie Gypsum, Inc. #63	N½NW¼NE¼ Section 13, T41N-R13W	354528	09-02-2000	11-15-2000	Bk. 3621 Pg. 877,78
James Hardie Gypsum, Inc. #64	S½NW¼NE¼ Section 13, T41N-R13W	354529	09-02-2000	11-15-2000	Bk. 3621 Pg. 879, 80
James Hardie Gypsum, Inc. #65	N½SW¼NE¼ Section 13, T41N-R13W	354530	09-02-2000	11-15-2000	Bk. 3621 Pg. 881,82
James Hardie Gypsum, Inc. #66	S½SW¼NE¼ Section 13, T41N-R13W	354531	09-02-2000	11-15-2000	Bk. 3621 Pg. 883,84
James Hardie Gypsum, Inc. #67	N½NE¼SE¼ Section 13, T41N-R13W	354532	09-02-2000	11-15-2000	Bk. 3621 Pg. 885,86
James Hardie Gypsum, Inc. #68	S½NE¼SE¼ Section 13, T41N-R13W	354533	09-02-2000	11-15-2000	Bk. 3621 Pg. 887, 88
James Hardie Gypsum, Inc. #69	N½SE¼SE¼ Section 13, T41N-R13W	354534	09-02-2000	11-15-2000	Bk. 3621 Pg. 889,90
James Hardie Gypsum, Inc. #70	S½SE¼SE¼ Section 13, T41N-R13W	354535	09-02-2000	11-15-2000	Bk. 3621 Pg. 891,92
James Hardie Gypsum, Inc. #71	N½NW¼SE¼ Section 13, T41N-R13W	354536	09-02-2000	11-15-2000	Bk. 3621 Pg. 893,94
James Hardie Gypsum, Inc. #72	S½NW¼SE¼ Section 13, T41N-R13W	354537	09-02-2000	11-15-2000	Bk. 3621 Pg. 895,96
James Hardie Gypsum, Inc. #73	N½SW¼SE¼ Section 13, T41N-R13W	354538	09-02-2000	11-15-2000	Bk. 3621 Pg. 897, 98

PHOENIX ARIZONA

2009 JUN 23 A 8:43

Claim Name	Lands Affected	BLM AMC No.	Location Date	Recording Date	Book/ Page
James Hardie Gypsum, Inc. #74	S½SW¼SE¼ Section 13, T41N-R13W	354539	09-02-2000	11-15-2000	Bk. 3621 Pg. 899,900
James Hardie Gypsum, Inc. #75	N½NE¼NE¼ Section 19, T41N-R12W	354540	09-02-2000	11-15-2000	Bk. 3621 Pg. 901,02
James Hardie Gypsum, Inc. #76	S½NE¼NE¼ Section 19, T41N-R12W	354541	09-02-2000	11-15-2000	Bk. 3621 Pg. 903,04
James Hardie Gypsum, Inc. #77 (AMENDED 06-25-2001)	N½SE¼NE¼ Section 19, T41N-R12W	354542	09-02-2000	11-15-2000	Bk. 3621 Pg. 905,06
James Hardie Gypsum, Inc. #78	S½SE¼NE¼ Section 19, T41N-R12W	354543	09-02-2000	11-15-2000	Bk. 3621 Pg. 907,08
James Hardie Gypsum, Inc. #79 (AMENDED 12-21-2001)	N½NW¼NE¼ Section 19, T41N-R12W	354544	09-02-2000	11-15-2000	Bk. 3621 Pg. 909,10
James Hardie Gypsum, Inc. #80	S½NW¼NE¼ Section 19, T41N-R12W	354545	09-02-2000	11-15-2000	Bk. 3621 Pg. 911,12
James Hardie Gypsum, Inc. #81	N½SW¼NE¼ Section 19, T41N-R12W	354546	09-02-2000	11-15-2000	Bk. 3621 Pg. 913,14
James Hardie Gypsum, Inc. #82	S½SW¼NE¼ Section 19, T41N-R12W	354547	09-02-2000	11-15-2000	Bk. 3621 Pg. 915,16
James Hardie Gypsum, Inc. #83	N½NE¼NW¼ Section 19, T41N-R12W	354548	09-02-2000	11-15-2000	Bk. 3621 Pg. 917,18
James Hardie Gypsum, Inc. #84	S½NE¼NW¼ Section 19, T41N-R12W	354549	09-02-2000	11-15-2000	Bk. 3621 Pg. 919,20
James Hardie Gypsum, Inc. #85	N½SE¼NW¼ Section 19, T41N-R12W	354550	09-02-2000	11-15-2000	Bk. 3621 Pg. 921,22
James Hardie Gypsum, Inc. #86	S½SE¼NW¼ Section 19, T41N-R12W	354551	09-02-2000	11-15-2000	Bk. 3621 Pg. 923,24
James Hardie Gypsum, Inc. #87	N½NW¼NW¼ Section 19, T41N-R12W	354552	09-02-2000	11-15-2000	Bk. 3621 Pg. 925,26
James Hardie Gypsum, Inc. #88	S½NW¼NW¼ Section 19, T41N-R12W	354553	09-02-2000	11-15-2000	Bk. 3621 Pg. 927,28
James Hardie Gypsum, Inc. #89	N½SW¼NW¼ Section 19, T41N-R12W	354554	09-02-2000	11-15-2000	Bk. 3621 Pg. 929,30
James Hardie Gypsum, Inc. #90	S½SW¼NW¼ Section 19, T41N-R12W	354555	09-02-2000	11-15-2000	Bk. 3621 Pg. 931,32

2009 JUN 23 A 8:43

SHERIFF, ARIZONA

Claim Name	Lands Affected	BLM AMC No.	Location Date	Recording Date	Book/ Page
James Hardie Gypsum, Inc. #91	N½NE¼NE¼ Section 24, T41N-R13W	354556	09-02-2000	11-15-2000	Bk. 3621 Pg. 933,34
James Hardie Gypsum, Inc. #92	S½NE¼NE¼ Section 24, T41N-R13W	354557	09-02-2000	11-15-2000	Bk. 3621 Pg. 935,36
James Hardie Gypsum, Inc. #93	N½SE¼NE¼ Section 24, T41N-R13W	354558	09-02-2000	11-15-2000	Bk. 3621 Pg. 937,38
James Hardie Gypsum, Inc. #94	S½SE¼NE¼ Section 24, T41N-R13W	354559	09-02-2000	11-15-2000	Bk. 3621 Pg. 939,40
James Hardie Gypsum, Inc. #95	N½NW¼NE¼ Section 24, T41N-R13W	354560	09-02-2000	11-15-2000	Bk. 3621 Pg. 941,42
James Hardie Gypsum, Inc. #96	S½NW¼NE¼ Section 24, T41N-R13W	354561	09-02-2000	11-15-2000	Bk. 3621 Pg. 943,44
James Hardie Gypsum, Inc. #97	N½SW¼NE¼ Section 24, T41N-R13W	354562	09-02-2000	11-15-2000	Bk. 3621 Pg. 945,46
James Hardie Gypsum, Inc. #98	S½SW¼NE¼ Section 24, T41N-R13W	354563	09-02-2000	11-15-2000	Bk. 3621 Pg. 947,48
James Hardie Gypsum, Inc. #99	N½NE¼SE¼ Section 19, T41N-R12W	354564	09-02-2000	11-15-2000	Bk. 3621 Pg. 949,50
James Hardie Gypsum, Inc. #100	S½NE¼SE¼ Section 19, T41N-R12W	354565	09-02-2000	11-15-2000	Bk. 3621 Pg. 951,52
James Hardie Gypsum, Inc. #101	N½SE¼SE¼ Section 19, T41N-R12W	354566	09-02-2000	11-15-2000	Bk. 3621 Pg. 953,54
James Hardie Gypsum, Inc. #102	S½SE¼SE¼ Section 19, T41N-R12W	354567	09-02-2000	11-15-2000	Bk. 3621 Pg. 955,56
James Hardie Gypsum, Inc. #103	N½NW¼SE¼ Section 19, T41N-R12W	354568	09-02-2000	11-15-2000	Bk. 3621 Pg. 957,58
James Hardie Gypsum, Inc. #104	S½NW¼SE¼ Section 19, T41N-R12W	354569	09-02-2000	11-15-2000	Bk. 3621 Pg. 959,60
James Hardie Gypsum, Inc. #105	N½SW¼SE¼ Section 19, T41N-R12W	354570	09-02-2000	11-15-2000	Bk. 3621 Pg. 961,62
James Hardie Gypsum, Inc. #106	S½SW¼SE¼ Section 19, T41N-R12W	354571	09-02-2000	11-15-2000	Bk. 3621 Pg. 963,64
James Hardie Gypsum, Inc. #107	N½NE¼SW¼ Section 19, T41N-R12W	354572	09-02-2000	11-15-2000	Bk. 3621 Pg. 965,66
James Hardie Gypsum, Inc. #108	S½NE¼SW¼ Section 19, T41N-R12W	354573	09-02-2000	11-15-2000	Bk. 3621 Pg. 967,68
James Hardie Gypsum, Inc. #109	N½SE¼SW¼ Section 19, T41N-R12W	354574	09-02-2000	11-15-2000	Bk. 3621 Pg. 969,70

2009 JUN 23 A 8:43  
 PENDING ARIZONA

BLM ARIZONA STATE OFFICE



Claim Name	Lands Affected	BLM AMC No.	Location Date	Recording Date	Book/ Page
James Hardie Gypsum, Inc. #110	S½SE¼SW¼ Section 19, T41N-R12W	354575	09-02-2000	11-15-2000	Bk. 3621 Pg. 971,72
James Hardie Gypsum, Inc. #111	N½NW¼SW¼ Section 19, T41N-R12W	354576	09-02-2000	11-15-2000	Bk. 3621 Pg. 973,74
James Hardie Gypsum, Inc. #112	S½NW¼SW¼ Section 19, T41N-R12W	354577	09-02-2000	11-15-2000	Bk. 3621 Pg. 975,76
James Hardie Gypsum, Inc. #113	N½SW¼SW¼ Section 19, T41N-R12W	354578	09-02-2000	11-15-2000	Bk. 3621 Pg. 977,78
James Hardie Gypsum, Inc. #114	S½SW¼SW¼ Section 19, T41N-R12W	354579	09-02-2000	11-15-2000	Bk. 3621 Pg. 979,80
James Hardie Gypsum, Inc. #115	N½NE¼SE¼ Section 24, T41N-R13W	354580	09-02-2000	11-15-2000	Bk. 3621 Pg. 981,82
James Hardie Gypsum, Inc. #116	S½NE¼SE¼ Section 24, T41N-R13W	354581	09-02-2000	11-15-2000	Bk. 3621 Pg. 983,84
James Hardie Gypsum, Inc. #117	N½SE¼SE¼ Section 24, T41N-R13W	354582	09-02-2000	11-15-2000	Bk. 3621 Pg. 985,86
James Hardie Gypsum, Inc. #118	S½SE¼SE¼ Section 24, T41N-R13W	354583	09-02-2000	11-15-2000	Bk. 3621 Pg. 987,88
James Hardie Gypsum, Inc. #119	N½NW¼SE¼ Section 24, T41N-R13W	354584	09-02-2000	11-15-2000	Bk. 3621 Pg. 989,90
James Hardie Gypsum, Inc. #120	S½NW¼SE¼ Section 24, T41N-R13W	354585	09-02-2000	11-15-2000	Bk. 3621 Pg. 991,92
James Hardie Gypsum, Inc. #121	N½SW¼SE¼ Section 24, T41N-R13W	354586	09-02-2000	11-15-2000	Bk. 3621 Pg. 993,94
James Hardie Gypsum, Inc. #122	S½SW¼SE¼ Section 24, T41N-R13W	354587	09-02-2000	11-15-2000	Bk. 3621 Pg. 995,96
James Hardie Gypsum, Inc. #123	N½NE¼NE¼ Section 25, T41N-R13W	354588	09-03-2000	11-15-2000	Bk. 3621 Pg. 997,98
James Hardie Gypsum, Inc. #124	S½NE¼NE¼ Section 25, T41N-R13W	354589	09-03-2000	11-15-2000	Bk. 3621 Pg. 999,1000
James Hardie Gypsum, Inc. #125	N½SE¼NE¼ Section 25, T41N-R13W	354590	09-03-2000	11-15-2000	Bk. 3622 Pg. 1, 2
James Hardie Gypsum, Inc. #126	S½SE¼NE¼ Section 25, T41N-R13W	354591	09-03-2000	11-15-2000	Bk. 3622 Pg. 3, 4
James Hardie Gypsum, Inc. #127	N½NW¼NE¼ Section 25, T41N-R13W	354592	09-03-2000	11-15-2000	Bk. 3622 Pg. 5, 6
James Hardie Gypsum, Inc. #128	S½NW¼NE¼ Section 25, T41N-R13W	354593	09-03-2000	11-15-2000	Bk. 3622 Pg. 7, 8

2009 JUN 23 A 8:44  
 HOEHN, ARIZONA

Claim Name	Lands Affected	BLM AMC No.	Location Date	Recording Date	Book/ Page
James Hardie Gypsum, Inc. #129	N½SW¼NE¼ Section 25, T41N-R13W	354594	09-03-2000	11-15-2000	Bk. 3622 Pg. 9,10
James Hardie Gypsum, Inc. #130	S½SW¼NE¼ Section 25, T41N-R13W	354595	09-03-2000	11-15-2000	Bk. 3622 Pg. 11,12
James Hardie Gypsum, Inc. #131	N½NE¼NW¼ Section 25, T41N-R13W	354596	09-03-2000	11-15-2000	Bk. 3622 Pg. 13,14
James Hardie Gypsum, Inc. #132	S½NE¼NW¼ Section 25, T41N-R13W	354597	09-03-2000	11-15-2000	Bk. 3622 Pg. 15,16
James Hardie Gypsum, Inc. #133	N½SE¼NW¼ Section 25, T41N-R13W	354598	09-03-2000	11-15-2000	Bk. 3622 Pg. 17,18
James Hardie Gypsum, Inc. #134	S½SE¼NW¼ Section 25, T41N-R13W	354599	09-03-2000	11-15-2000	Bk. 3622 Pg. 19,20
James Hardie Gypsum, Inc. #135	N½NW¼NW¼ Section 25, T41N-R13W	354600	09-03-2000	11-15-2000	Bk. 3622 Pg. 21,22
James Hardie Gypsum, Inc. #136	S½NW¼NW¼ Section 25, T41N-R13W	354601	09-03-2000	11-15-2000	Bk. 3622 Pg. 23,24
James Hardie Gypsum, Inc. #137	N½SW¼NW¼ Section 25, T41N-R13W	354602	09-03-2000	11-15-2000	Bk. 3622 Pg. 25,26
James Hardie Gypsum, Inc. #138	S½SW¼NW¼ Section 25, T41N-R13W	354603	09-03-2000	11-15-2000	Bk. 3622 Pg. 27,28
James Hardie Gypsum, Inc. #139	N½NE¼SW¼ Section 25, T41N-R13W	354604	09-03-2000	11-15-2000	Bk. 3622 Pg. 29,30
James Hardie Gypsum, Inc. #140	S½NE¼SW¼ Section 25, T41N-R13W	354605	09-03-2000	11-15-2000	Bk. 3622 Pg. 31,32
James Hardie Gypsum, Inc. #141	N½SE¼SW¼ Section 25, T41N-R13W	354606	09-03-2000	11-15-2000	Bk. 3622 Pg. 33,34
James Hardie Gypsum, Inc. #142	S½SE¼SW¼ Section 25, T41N-R13W	354607	09-03-2000	11-15-2000	Bk. 3622 Pg. 35,36
James Hardie Gypsum, Inc. #143	N½NE¼SW¼ Section 25, T41N-R13W	354608	09-03-2000	11-15-2000	Bk. 3622 Pg. 37,38
James Hardie Gypsum, Inc. #144	S½NE¼SW¼ Section 25, T41N-R13W	354609	09-03-2000	11-15-2000	Bk. 3622 Pg. 39,40
James Hardie Gypsum, Inc. #145	N½SW¼SW¼ Section 25, T41N-R13W	354610	09-03-2000	11-15-2000	Bk. 3622 Pg. 41,42
James Hardie Gypsum, Inc. #146	S½SW¼SW¼ Section 25, T41N-R13W	354611	09-03-2000	11-15-2000	Bk. 3622 Pg. 43,44
James Hardie Gypsum, Inc. #147	N½NE¼SW¼ Section 20, T41N-R12W	354612	09-02-2000	11-15-2000	Bk. 3622 Pg. 45,46

2009 JUN 23 A 8:44  
 PHOENIX, ARIZONA

BLM AZ STATE OFFICE  
 RECEIVED

Claim Name	Lands Affected	BLM AMC No.	Location Date	Recording Date	Book/ Page
James Hardie Gypsum, Inc. #148	S½NE¼SW¼ Section 20, T41N-R12W	354613	09-02-2000	11-15-2000	Bk. 3622 Pg. 47,48
James Hardie Gypsum, Inc. #149	N½SE¼SW¼ Section 20, T41N-R12W	354614	09-02-2000	11-15-2000	Bk. 3622 Pg. 49,50
James Hardie Gypsum, Inc. #150	S½SE¼SW¼ Section 20, T41N-R12W	354615	09-02-2000	11-15-2000	Bk. 3622 Pg. 51,52
James Hardie Gypsum, Inc. #151	N½NW¼SW¼ Section 20, T41N-R12W	354616	09-02-2000	11-15-2000	Bk. 3622 Pg. 53,54
James Hardie Gypsum, Inc. #152	S½NW¼SW¼ Section 20, T41N-R12W	354617	09-02-2000	11-15-2000	Bk. 3622 Pg. 55,56
James Hardie Gypsum, Inc. #153	N½SW¼SW¼ Section 20, T41N-R12W	354618	09-02-2000	11-15-2000	Bk. 3622 Pg. 57,58
James Hardie Gypsum, Inc. #154	S½SW¼SW¼ Section 20, T41N-R12W	354619	09-02-2000	11-15-2000	Bk. 3622 Pg. 59,60
James Hardie Gypsum, Inc. #155	N½NW¼NW¼ Section 29, T41N-R12W	354620	09-03-2000	11-15-2000	Bk. 3622 Pg. 61,62
James Hardie Gypsum, Inc. #156	S½NW¼NW¼ Section 29, T41N-R12W	354621	09-03-2000	11-15-2000	Bk. 3622 Pg. 63,64
James Hardie Gypsum, Inc. #157	N½SW¼NW¼ Section 29, T41N-R12W	354622	09-03-2000	11-15-2000	Bk. 3622 Pg. 65,66
James Hardie Gypsum, Inc. #158	S½SW¼NW¼ Section 29, T41N-R12W	354623	09-03-2000	11-15-2000	Bk. 3622 Pg. 67,68
James Hardie Gypsum, Inc. #159	N½NE¼NE¼ Section 30, T41N-R12W	354624	09-03-2000	11-15-2000	Bk. 3622 Pg. 69,70
James Hardie Gypsum, Inc. #160	S½NE¼NE¼ Section 30, T41N-R12W	354625	09-03-2000	11-15-2000	Bk. 3622 Pg. 71,72
James Hardie Gypsum, Inc. #161	N½SE¼NE¼ Section 30, T41N-R12W	354626	09-03-2000	11-15-2000	Bk. 3622 Pg. 73,74
James Hardie Gypsum, Inc. #162	S½SE¼NE¼ Section 30, T41N-R12W	354627	09-03-2000	11-15-2000	Bk. 3622 Pg. 75,76
James Hardie Gypsum, Inc. #163	N½NW¼NE¼ Section 30, T41N-R12W	354628	09-03-2000	11-15-2000	Bk. 3622 Pg. 77,78
James Hardie Gypsum, Inc. #164	S½NW¼NE¼ Section 30, T41N-R12W	354629	09-03-2000	11-15-2000	Bk. 3622 Pg. 79,80
James Hardie Gypsum, Inc. #165	N½SW¼NE¼ Section 30, T41N-R12W	354630	09-03-2000	11-15-2000	Bk. 3622 Pg. 81,82
James Hardie Gypsum, Inc. #166	S½SW¼NE¼ Section 30, T41N-R12W	354631	09-03-2000	11-15-2000	Bk. 3622 Pg. 83,84

PHEENIX ARIZONA

2009 JUN 23 A 8:44

BLM AZ STATE OFFICE

Claim Name	Lands Affected	BLM AMC No.	Location Date	Recording Date	Book/ Page
James Hardie Gypsum, Inc. #167	N½NE¼SE¼ Section 30, T41N-R12W	354632	09-03-2000	11-15-2000	Bk. 3622 Pg. 85,86
James Hardie Gypsum, Inc. #168	S½NE¼SE¼ Section 30, T41N-R12W	354633	09-03-2000	11-15-2000	Bk. 3622 Pg. 87,88
James Hardie Gypsum, Inc. #169	N½SE¼SE¼ Section 30, T41N-R12W	354634	09-03-2000	11-15-2000	Bk. 3622 Pg. 89,90
James Hardie Gypsum, Inc. #170	S½SE¼SE¼ Section 30, T41N-R12W	354635	09-03-2000	11-15-2000	Bk. 3622 Pg. 91,92
James Hardie Gypsum, Inc. #171	N½NW¼SE¼ Section 30, T41N-R12W	354636	09-03-2000	11-15-2000	Bk. 3622 Pg. 93,94
James Hardie Gypsum, Inc. #172	S½NW¼SE¼ Section 30, T41N-R12W	354637	09-03-2000	11-15-2000	Bk. 3622 Pg. 95,96
James Hardie Gypsum, Inc. #173	N½SW¼SE¼ Section 30, T41N-R12W	354638	09-03-2000	11-15-2000	Bk. 3622 Pg. 97,98
James Hardie Gypsum, Inc. #174	S½SW¼SE¼ Section 30, T41N-R12W	354639	09-03-2000	11-15-2000	Bk. 3622 Pg. 99,100
James Hardie Gypsum, Inc. #175	N½NE¼NW¼ Section 30, T41N-R12W	354640	09-03-2000	11-15-2000	Bk. 3622 Pg. 101,02
James Hardie Gypsum, Inc. #176	S½NE¼NW¼ Section 30, T41N-R12W	354641	09-03-2000	11-15-2000	Bk. 3622 Pg. 103,04
James Hardie Gypsum, Inc. #177	N½SE¼NW¼ Section 30, T41N-R12W	354642	09-03-2000	11-15-2000	Bk. 3622 Pg. 105,06
James Hardie Gypsum, Inc. #178	S½SE¼NW¼ Section 30, T41N-R12W	354643	09-03-2000	11-15-2000	Bk. 3622 Pg. 107,08
James Hardie Gypsum, Inc. #179	N½NW¼NW¼ Section 31, T41N-R12W	354644	09-05-2000	11-15-2000	Bk. 3622 Pg. 109,10
James Hardie Gypsum, Inc. #180	S½NW¼NW¼ Section 31, T41N-R12W	354645	09-05-2000	11-15-2000	Bk. 3622 Pg. 111,12
James Hardie Gypsum, Inc. #181	N½NE¼SE¼ Section 14, T40N-R13W	354646	09-05-2000	11-15-2000	Bk. 3622 Pg. 113,14
James Hardie Gypsum, Inc. #182	S½NE¼SE¼ Section 14, T40N-R13W	354647	09-05-2000	11-15-2000	Bk. 3622 Pg. 115,16
James Hardie Gypsum, Inc. #183	N½SE¼SE¼ Section 14, T40N-R13W	354648	09-05-2000	11-15-2000	Bk. 3622 Pg. 117,18
James Hardie Gypsum, Inc. #184	S½SE¼SE¼ Section 14, T40N-R13W	354649	09-05-2000	11-15-2000	Bk. 3622 Pg. 119,20
James Hardie Gypsum, Inc. #185	N½NE¼SW¼ Section 13, T40N-R13W	354650	09-05-2000	11-15-2000	Bk. 3622 Pg. 121,22

2009 JUN 23 A 8:44  
 PHOENIX, ARIZONA

RECEIVED  
 BLM AZ STATE OFFICE

Claim Name	Lands Affected	BLM AMC No.	Location Date	Recording Date	Book/ Page
James Hardie Gypsum, Inc. #186	S½NE¼SW¼ Section 13, T40N-R13W	354651	09-05-2000	11-15-2000	Bk. 3622 Pg. 123,24
James Hardie Gypsum, Inc. #187	N¼SE¼SW¼ Section 13, T40N-R13W	354652	09-05-2000	11-15-2000	Bk. 3622 Pg. 125,26
James Hardie Gypsum, Inc. #188	S¼SE¼SW¼ Section 13, T40N-R13W	354653	09-05-2000	11-15-2000	Bk. 3622 Pg. 127,28
James Hardie Gypsum, Inc. #189	S¼SW¼SW¼ Section 13, T40N-R13W	354654	09-05-2000	11-15-2000	Bk. 3622 Pg. 129,30
James Hardie Gypsum, Inc. #190	N¼SW¼SW¼ Section 13, T40N-R13W	354655	09-05-2000	11-15-2000	Bk. 3622 Pg. 131,32
James Hardie Gypsum, Inc. #191	S¼NW¼SW¼ Section 13, T40N-R13W	354656	09-05-2000	11-15-2000	Bk. 3622 Pg. 133,34
James Hardie Gypsum, Inc. #192	N¼NW¼SW¼ Section 13, T40N-R13W	354657	09-05-2000	11-15-2000	Bk. 3622 Pg. 135,36
James Hardie Gypsum, Inc. #193	NE¼NW¼NW¼ NW¼NE¼NW¼ Section 24, T40N-R13W	354658	09-05-2000	11-15-2000	Bk. 3622 Pg. 137,38
James Hardie Gypsum, Inc. #194	SE¼NW¼NW¼ SW¼NE¼NW¼ Section 24, T40N-R13W	354659	09-05-2000	11-15-2000	Bk. 3622 Pg. 139,40
James Hardie Gypsum, Inc. #195	NE¼SW¼NW¼ NW¼SE¼NW¼ Section 24, T40N-R13W	354660	09-05-2000	11-15-2000	Bk. 3622 Pg. 141,42
James Hardie Gypsum, Inc. #196	SW¼SE¼NW¼ SE¼SW¼NW¼ Section 24, T40N-R13W	354661	09-05-2000	11-15-2000	Bk. 3622 Pg. 143,44
James Hardie Gypsum, Inc. #197	SE¼SE¼NE¼ Section 23, T40N-R13W SW¼ SW¼NW¼ Section 24, T40N-R13W	354662	09-05-2000	11-15-2000	Bk. 3622 Pg. 145,46
James Hardie Gypsum, Inc. #198	NE¼SE¼NE¼ Section 23, T40N-R13W NW¼SW¼NW¼ Section 24, T40N-R13W	354663	09-05-2000	11-15-2000	Bk. 3622 Pg. 147,48
James Hardie Gypsum, Inc. #199	SE¼NE¼NE¼ Section 23, T40N-R13W SW¼ NW¼NW¼ Section 24, T40N-R13W	354664	09-05-2000	11-15-2000	Bk. 3622 Pg. 149,50
James Hardie Gypsum, Inc. #200	N¼NE¼NW¼ Section 25, T41N-R12W	354665	09-04-2000	11-15-2000	Bk. 3622 Pg. 151,52

PHOENIX ARIZONA

2009 JUN 23 A 8:44

RECEIVED  
STANDARD OFFICE

Claim Name	Lands Affected	BLM AMC No.	Location Date	Recording Date	Book/ Page
James Hardie Gypsum, Inc. #201	S½NE¼NW¼ Section 25, T41N-R12W	354666	09-04-2000	11-15-2000	Bk. 3622 Pg. 153,54
James Hardie Gypsum, Inc. #202	N½SE¼NW¼ Section 25, T41N-R12W	354667	09-04-2000	11-15-2000	Bk. 3622 Pg. 155,56
James Hardie Gypsum, Inc. #203	S½SE¼NW¼ Section 25, T41N-R12W	354668	09-04-2000	11-15-2000	Bk. 3622 Pg. 157,58
James Hardie Gypsum, Inc. #204	S½SW¼NW¼ Section 25, T41N-R12W	354669	09-04-2000	11-15-2000	Bk. 3622 Pg. 159,60
James Hardie Gypsum, Inc. #205	N½SW¼NW¼ Section 25, T41N-R12W	354670	09-04-2000	11-15-2000	Bk. 3622 Pg. 161,62
James Hardie Gypsum, Inc. #206	S½NW¼NW¼ Section 25, T41N-R12W	354671	09-04-2000	11-15-2000	Bk. 3622 Pg. 163,64
James Hardie Gypsum, Inc. #207	N½NW¼NW¼ Section 25, T41N-R12W	354672	09-04-2000	11-15-2000	Bk. 3622 Pg. 165,66
James Hardie Gypsum, Inc. #208	N½NE¼NE¼ Section 26, T41N-R12W	354673	09-04-2000	11-15-2000	Bk. 3622 Pg. 167,68
James Hardie Gypsum, Inc. #209	S½NE¼NE¼ Section 26, T41N-R12W	354674	09-04-2000	11-15-2000	Bk. 3622 Pg. 169,70
James Hardie Gypsum, Inc. #210	N½SE¼NE¼ Section 26, T41N-R12W	354675	09-04-2000	11-15-2000	Bk. 3622 Pg. 171,72
James Hardie Gypsum, Inc. #211	S½SE¼NE¼ Section 26, T41N-R12W	354676	09-04-2000	11-15-2000	Bk. 3622 Pg. 173,74
James Hardie Gypsum, Inc. #212	S½SW¼NE¼ Section 26, T41N-R12W	354677	09-04-2000	11-15-2000	Bk. 3622 Pg. 175,76
James Hardie Gypsum, Inc. #213	N½SW¼NE¼ Section 26, T41N-R12W	354678	09-04-2000	11-15-2000	Bk. 3622 Pg. 177,78
James Hardie Gypsum, Inc. #214	S½NW¼NE¼ Section 26, T41N-R12W	354679	09-04-2000	11-15-2000	Bk. 3622 Pg. 179,80
James Hardie Gypsum, Inc. #215	N½NW¼NE¼ Section 26, T41N-R12W	354680	09-04-2000	11-15-2000	Bk. 3622 Pg. 181,82
James Hardie Gypsum, Inc. #216	N½NE¼SE¼ Section 26, T41N-R12W	354681	09-04-2000	11-15-2000	Bk. 3622 Pg. 183,84
James Hardie Gypsum, Inc. #217	S½NE¼SE¼ Section 26, T41N-R12W	354682	09-04-2000	11-15-2000	Bk. 3622 Pg. 185,86
James Hardie Gypsum, Inc. #218	N½SE¼SE¼ Section 26, T41N-R12W	354683	09-04-2000	11-15-2000	Bk. 3622 Pg. 187,88
James Hardie Gypsum, Inc. #219	S½SE¼SE¼ Section 26, T41N-R12W	354684	09-04-2000	11-15-2000	Bk. 3622 Pg. 189,90

2009 JUN 23 A 8:45  
 PLENARY ARIZONA  
 RECEIVED

BLM AZ STATE OFFICE

Claim Name	Lands Affected	BLM AMC No.	Location Date	Recording Date	Book/ Page
James Hardie Gypsum, Inc. #220	S½SW¼SE¼ Section 26, T41N-R12W	354685	09-04-2000	11-15-2000	Bk. 3622 Pg. 191,92
James Hardie Gypsum, Inc. #221	N½SW¼SE¼ Section 26, T41N-R12W	354686	09-04-2000	11-15-2000	Bk. 3622 Pg. 193,94
James Hardie Gypsum, Inc. #222	S½NW¼SE¼ Section 26, T41N-R12W	354687	09-04-2000	11-15-2000	Bk. 3622 Pg. 195,96
James Hardie Gypsum, Inc. #223	N½NW¼SE¼ Section 26, T41N-R12W	354688	09-04-2000	11-15-2000	Bk. 3622 Pg. 197,98
James Hardie Gypsum, Inc. #224	N½NE¼NW¼ Section 2, T40N-R12W	354689	09-04-2000	11-15-2000	Bk. 3622 Pg. 199,200
James Hardie Gypsum, Inc. #225	S½NE¼NW¼ Section 2, T40N-R12W	354690	09-04-2000	11-15-2000	Bk. 3622 Pg. 201,02
James Hardie Gypsum, Inc. #226	N½SE¼NW¼ Section 2, T40N-R12W	354691	09-04-2000	11-15-2000	Bk. 3622 Pg. 203,04
James Hardie Gypsum, Inc. #227	S½SE¼NW¼ Section 2, T40N-R12W	354692	09-04-2000	11-15-2000	Bk. 3622 Pg. 205,06
James Hardie Gypsum, Inc. #228	S½SW¼NW¼ Section 2, T40N-R12W	354693	09-04-2000	11-15-2000	Bk. 3622 Pg. 207,08
James Hardie Gypsum, Inc. #229	N½SW¼NW¼ Section 2, T40N-R12W	354694	09-04-2000	11-15-2000	Bk. 3622 Pg. 209,10
James Hardie Gypsum, Inc. #230	S½NW¼NW¼ Section 2, T40N-R12W	354695	09-04-2000	11-15-2000	Bk. 3622 Pg. 211,12
James Hardie Gypsum, Inc. #231	N½NW¼NW¼ Section 2, T40N-R12W	354696	09-04-2000	11-15-2000	Bk. 3622 Pg. 213,14
James Hardie Gypsum, Inc. #232	N½NE¼SW¼ Section 2, T40N-R12W	354697	09-04-2000	11-15-2000	Bk. 3622 Pg. 215,16
James Hardie Gypsum, Inc. #233	S½NE¼SW¼ Section 2, T40N-R12W	354698	09-04-2000	11-15-2000	Bk. 3622 Pg. 217,18
James Hardie Gypsum, Inc. #234	N½SE¼SW¼ Section 2, T40N-R12W	354699	09-04-2000	11-15-2000	Bk. 3622 Pg. 219,20
James Hardie Gypsum, Inc. #235	S½SE¼SW¼ Section 2, T40N-R12W	354700	09-04-2000	11-15-2000	Bk. 3622 Pg. 221,22
James Hardie Gypsum, Inc. #236	S½SW¼SW¼ Section 2, T40N-R12W	354701	09-04-2000	11-15-2000	Bk. 3622 Pg. 223,24
James Hardie Gypsum, Inc. #237	N½SW¼SW¼ Section 2, T40N-R12W	354702	09-04-2000	11-15-2000	Bk. 3622 Pg. 225,26
James Hardie Gypsum, Inc. #238	S½NW¼SW¼ Section 2, T40N-R12W	354703	09-04-2000	11-15-2000	Bk. 3622 Pg. 227,28

2009 JUN 23 A 8:45  
 POENK, ARIZONA

BLM AZ STATE OFFICE  
 RECEIVED

Claim Name	Lands Affected	BLM AMC No.	Location Date	Recording Date	Book/ Page
James Hardie Gypsum, Inc. #239	N½NW¼SW¼ Section 2, T40N-R12W	354704	09-04-2000	11-15-2000	Bk. 3622 Pg. 229,30
James Hardie Gypsum, Inc. #240	N½NE¼SE¼ Section 3, T40N-R12W	354705	09-04-2000	11-15-2000	Bk. 3622 Pg. 231,32
James Hardie Gypsum, Inc. #241	S½NE¼SE¼ Section 3, T40N-R12W	354706	09-04-2000	11-15-2000	Bk. 3622 Pg. 233,34
James Hardie Gypsum, Inc. #242	N½SE¼SE¼ Section 3, T40N-R12W	354707	09-04-2000	11-15-2000	Bk. 3622 Pg. 235,36
James Hardie Gypsum, Inc. #243	S½SE¼SE¼ Section 3, T40N-R12W	354708	09-04-2000	11-15-2000	Bk. 3622 Pg. 237,38
James Hardie Gypsum, Inc. #244	S½SW¼SE¼ Section 3, T40N-R12W	354709	09-04-2000	11-15-2000	Bk. 3622 Pg. 239,40
James Hardie Gypsum, Inc. #245	N½SW¼SE¼ Section 3, T40N-R12W	354710	09-04-2000	11-15-2000	Bk. 3622 Pg. 241,42
James Hardie Gypsum, Inc. #246	S½NW¼SE¼ Section 3, T40N-R12W	354711	09-04-2000	11-15-2000	Bk. 3622 Pg. 243,44
James Hardie Gypsum, Inc. #247	N½NW¼SE¼ Section 3, T40N-R12W	354712	09-04-2000	11-15-2000	Bk. 3622 Pg. 245,46
James Hardie Gypsum, Inc. #248	N½NE¼NE¼ Section 3, T40N-R12W	354713	09-04-2000	11-15-2000	Bk. 3622 Pg. 247,48
James Hardie Gypsum, Inc. #249	S½NE¼NE¼ Section 3, T40N-R12W	354714	09-04-2000	11-15-2000	Bk. 3622 Pg. 249,50
James Hardie Gypsum, Inc. #250	N½SE¼NE¼ Section 3, T40N-R12W	354715	09-04-2000	11-15-2000	Bk. 3622 Pg. 251,52
James Hardie Gypsum, Inc. #251	S½SE¼NE¼ Section 3, T40N-R12W	354716	09-04-2000	11-15-2000	Bk. 3622 Pg. 253,54
James Hardie Gypsum, Inc. #252	S½SW¼NE¼ Section 3, T40N-R12W	354717	09-04-2000	11-15-2000	Bk. 3622 Pg. 255,56
James Hardie Gypsum, Inc. #253	N½SW¼NE¼ Section 3, T40N-R12W	354718	09-04-2000	11-15-2000	Bk. 3622 Pg. 257,58
James Hardie Gypsum, Inc. #254	S½NW¼NE¼ Section 3, T40N-R12W	354719	09-04-2000	11-15-2000	Bk. 3622 Pg. 259,60
James Hardie Gypsum, Inc. #255	N½NW¼NE¼ Section 3, T40N-R12W	354720	09-04-2000	11-15-2000	Bk. 3622 Pg. 261,62
James Hardie Gypsum, Inc. #256	N½NE¼NW¼ Section 11, T40N-R12W	354721	09-04-2000	11-15-2000	Bk. 3622 Pg. 263,64
James Hardie Gypsum, Inc. #257	S½NE¼NW¼ Section 11, T40N-R12W	354722	09-04-2000	11-15-2000	Bk. 3622 Pg. 265,66

RECEIVED  
 BLM AZ STATE OFFICE  
 2009 JUN 23 A 8:45  
 PHOENIX, ARIZONA



Claim Name	Lands Affected	BLM AMC No.	Location Date	Recording Date	Book/ Page
James Hardie Gypsum, Inc. #258	N½SE¼NW¼ Section 11, T40N-R12W	354723	09-04-2000	11-15-2000	Bk. 3622 Pg. 267,68
James Hardie Gypsum, Inc. #259	S½SE¼NW¼ Section 11, T40N-R12W	354724	09-04-2000	11-15-2000	Bk. 3622 Pg. 269,70
James Hardie Gypsum, Inc. #260	S½SW¼NW¼ Section 11, T40N-R12W	354725	09-04-2000	11-15-2000	Bk. 3622 Pg. 271,72
James Hardie Gypsum, Inc. #261	N½SW¼NW¼ Section 11 T40N R12W	354726	09-04-2000	11-15-2000	Bk. 3622 Pg. 273,74
James Hardie Gypsum, Inc. #262	S½NW¼NW¼ Section 11, T40N-R12W	354727	09-04-2000	11-15-2000	Bk. 3622 Pg. 275,76
James Hardie Gypsum, Inc. #263	N½NW¼NW¼ Section 11, T40N-R12W	354728	09-04-2000	11-15-2000	Bk. 3622 Pg. 277,78
James Hardie Gypsum, Inc. #264	N½NE¼SW¼ Section 11, T40N-R12W	354729	09-04-2000	11-15-2000	Bk. 3622 Pg. 279,80
James Hardie Gypsum, Inc. #265	S½NE¼SW¼ Section 11, T40N-R12W	354730	09-04-2000	11-15-2000	Bk. 3622 Pg. 281,82
James Hardie Gypsum, Inc. #266	N½SE¼SW¼ Section 11, T40N-R12W	354731	09-04-2000	11-15-2000	Bk. 3622 Pg. 283,84
James Hardie Gypsum, Inc. #267	S½SE¼SW¼ Section 11, T40N-R12W	354732	09-04-2000	11-15-2000	Bk. 3622 Pg. 285,86
James Hardie Gypsum, Inc. #268	S½SW¼SW¼ Section 11, T40N-R12W	354733	09-04-2000	11-15-2000	Bk. 3622 Pg. 287,88
James Hardie Gypsum, Inc. #269	N½SW¼SW¼ Section 11, T40N-R12W	354734	09-04-2000	11-15-2000	Bk. 3622 Pg. 289,90
James Hardie Gypsum, Inc. #270	S½NW¼SW¼ Section 11, T40N-R12W	354735	09-04-2000	11-15-2000	Bk. 3622 Pg. 291,92
James Hardie Gypsum, Inc. #271	N½NW¼SW¼ Section 11, T40N-R12W	354736	09-04-2000	11-15-2000	Bk. 3622 Pg. 293,94
James Hardie Gypsum, Inc. #272	N½NE¼SE¼ Section 10, T40N-R12W	354737	09-04-2000	11-15-2000	Bk. 3622 Pg. 295,96
James Hardie Gypsum, Inc. #273	S½NE¼SE¼ Section 10, T40N-R12W	354738	09-04-2000	11-15-2000	Bk. 3622 Pg. 297,98
James Hardie Gypsum, Inc. #274	N½SE¼SE¼ Section 10, T40N-R12W	354739	09-04-2000	11-15-2000	Bk. 3622 Pg. 299,300
James Hardie Gypsum, Inc. #275	S½SE¼SE¼ Section 10, T40N-R12W	354740	09-04-2000	11-15-2000	Bk. 3622 Pg. 301,02
James Hardie Gypsum, Inc. #276	S½SW¼SE¼ Section 10, T40N-R12W	354741	09-04-2000	11-15-2000	Bk. 3622 Pg. 303,04

2009 JUN 23 A 8:45  
 PRENIX ARIZONA

RECEIVED  
 BLM AZ STATE OFFICE

Claim Name	Lands Affected	BLM AMC No.	Location Date	Recording Date	Book/ Page
James Hardie Gypsum, Inc. #277	N½SW¼SE¼ Section 10, T40N-R12W	354742	09-04-2000	11-15-2000	Bk. 3622 Pg. 305,06
James Hardie Gypsum, Inc. #278	S½NW¼SE¼ Section 10, T40N-R12W	354743	09-04-2000	11-15-2000	Bk. 3622 Pg. 307,08
James Hardie Gypsum, Inc. #279	N½NW¼SE¼ Section 10, T40N-R12W	354744	09-04-2000	11-15-2000	Bk. 3622 Pg. 309,10
James Hardie Gypsum, Inc. #280	N½NE¼NE¼ Section 10, T40N-R12W	354745	09-04-2000	11-15-2000	Bk. 3622 Pg. 311,12
James Hardie Gypsum, Inc. #281	S½NE¼NE¼ Section 10, T40N-R12W	354746	09-04-2000	11-15-2000	Bk. 3622 Pg. 313,14
James Hardie Gypsum, Inc. #282	N½SE¼NE¼ Section 10, T40N-R12W	354747	09-04-2000	11-15-2000	Bk. 3622 Pg. 315,16
James Hardie Gypsum, Inc. #283	S½SE¼NE¼ Section 10, T40N-R12W	354748	09-04-2000	11-15-2000	Bk. 3622 Pg. 317,18
James Hardie Gypsum, Inc. #284	S½SW¼NE¼ Section 10, T40N-R12W	354749	09-04-2000	11-15-2000	Bk. 3622 Pg. 319,20
James Hardie Gypsum, Inc. #285	N½SW¼NE¼ Section 10, T40N-R12W	354750	09-04-2000	11-15-2000	Bk. 3622 Pg. 321,22
James Hardie Gypsum, Inc. #286	S½NW¼NE¼ Section 10, T40N-R12W	354751	09-04-2000	11-15-2000	Bk. 3622 Pg. 323,24
James Hardie Gypsum, Inc. #287	N½NW¼NE¼ Section 10, T40N-R12W	354752	09-04-2000	11-15-2000	Bk. 3622 Pg. 325,26
James Hardie Gypsum, Inc. #288	N½NE¼NW¼ Section 14, T40N-R12W	354753	09-04-2000	11-15-2000	Bk. 3622 Pg. 327,28
James Hardie Gypsum, Inc. #289	S½NE¼NW¼ Section 14, T40N-R12W	354754	09-04-2000	11-15-2000	Bk. 3622 Pg. 329,30
James Hardie Gypsum, Inc. #290	N½SE¼NW¼ Section 14, T40N-R12W	354755	09-04-2000	11-15-2000	Bk. 3622 Pg. 331,32
James Hardie Gypsum, Inc. #291	S½SE¼NW¼ Section 14, T40N-R12W	354756	09-04-2000	11-15-2000	Bk. 3622 Pg. 333,34
James Hardie Gypsum, Inc. #292	S½SW¼NW¼ Section 14, T40N-R12W	354757	09-04-2000	11-15-2000	Bk. 3622 Pg. 335,36
James Hardie Gypsum, Inc. #293	N½SW¼NW¼ Section 14, T40N-R12W	354758	09-04-2000	11-15-2000	Bk. 3622 Pg. 337,38
James Hardie Gypsum, Inc. #294	S½NW¼NW¼ Section 14, T40N-R12W	354759	09-04-2000	11-15-2000	Bk. 3622 Pg. 339,40
James Hardie Gypsum, Inc. #295	N½NW¼NW¼ Section 14, T40N-R12W	354760	09-04-2000	11-15-2000	Bk. 3622 Pg. 341,42

RECEIVED  
 BLM REGIONAL OFFICE  
 DENVER, COLORADO  
 2009 JUN 23 A 8:45

Claim Name	Lands Affected	BLM AMC No.	Location Date	Recording Date	Book/ Page
James Hardie Gypsum, Inc. #296	N½NE¼NE¼ Section 15, T40N-R12W	354761	09-04-2000	11-15-2000	Bk. 3622 Pg. 343,44
James Hardie Gypsum, Inc. #297	S½NE¼NE¼ Section 15, T40N-R12W	354762	09-04-2000	11-15-2000	Bk. 3622 Pg. 345,46
James Hardie Gypsum, Inc. #298	N½SE¼NE¼ Section 15, T40N-R12W	354763	09-04-2000	11-15-2000	Bk. 3622 Pg. 347,48
James Hardie Gypsum, Inc. #299	S½SE¼NE¼ Section 15, T40N-R12W	354764	09-04-2000	11-15-2000	Bk. 3622 Pg. 349,50
James Hardie Gypsum, Inc. #300	S½SW¼NE¼ Section 15, T40N-R12W	354765	09-04-2000	11-15-2000	Bk. 3622 Pg. 351,52
James Hardie Gypsum, Inc. #301	N½SW¼NE¼ Section 15, T40N-R12W	354766	09-04-2000	11-15-2000	Bk. 3622 Pg. 353,54
James Hardie Gypsum, Inc. #302	S½NW¼NE¼ Section 15, T40N-R12W	354767	09-04-2000	11-15-2000	Bk. 3622 Pg. 355,56
James Hardie Gypsum, Inc. #303	N½NW¼NE¼ Section 15, T40N-R12W	354768	09-04-2000	11-15-2000	Bk. 3622 Pg. 357,58
James Hardie Gypsum, Inc. #304	N½NE¼SE¼ Section 15, T40N-R12W	354769	09-04-2000	11-15-2000	Bk. 3622 Pg. 359,60
James Hardie Gypsum, Inc. #305	S½NE¼SE¼ Section 15, T40N-12W	354770	09-04-2000	11-15-2000	Bk. 3622 Pg. 361,62
James Hardie Gypsum, Inc. #306	N½SE¼SE¼ Section 15, T40N-R12W	354771	09-04-2000	11-15-2000	Bk. 3622 Pg. 363,64
James Hardie Gypsum, Inc. #307	S½SE¼SE¼ Section 15, T40N-R12W	354772	09-04-2000	11-15-2000	Bk. 3622 Pg. 365,66
James Hardie Gypsum, Inc. #308	S½SW¼SE¼ Section 15, T40N-R12W	354773	09-04-2000	11-15-2000	Bk. 3622 Pg. 367,68
James Hardie Gypsum, Inc. #309	N½SW¼SE¼ Section 15, T40N-R12W	354774	09-04-2000	11-15-2000	Bk. 3622 Pg. 369,70
James Hardie Gypsum, Inc. #310	S½NW¼SE¼ Section 15, T40N-R12W	354775	09-04-2000	11-15-2000	Bk. 3622 Pg. 371,72
James Hardie Gypsum, Inc. #311	N½NW¼SE¼ Section 15, T40N-R12W	354776	09-04-2000	11-15-2000	Bk. 3622 Pg. 373,74
James Hardie Gypsum, Inc. #312	N½NE¼NW¼ Section 22, T40N-R12W	354777	09-04-2000	11-15-2000	Bk. 3622 Pg. 375,76
James Hardie Gypsum, Inc. #313	S½NE¼NW¼ Section 22, T40N-R12W	354778	09-04-2000	11-15-2000	Bk. 3622 Pg. 377,78
James Hardie Gypsum, Inc. #314	N½SE¼NW¼ Section 22, T40N-R12W	354779	09-04-2000	11-15-2000	Bk. 3622 Pg. 379,80

2009 JUN 23 A 8:45  
 PHOENIX, ARIZONA

RECEIVED  
 BLM AZ STATE OFFICE

Claim Name	Lands Affected	BLM AMC No.	Location Date	Recording Date	Book/ Page
James Hardie Gypsum, Inc. #315	S½SE¼NW¼ Section 22, T40N-R12W	354780	09-04-2000	11-15-2000	Bk. 3622 Pg. 381,82
James Hardie Gypsum, Inc. #316	S½SW¼NW¼ Section 22, T40N-R12W	354781	09-04-2000	11-15-2000	Bk. 3622 Pg. 383,84
James Hardie Gypsum, Inc. #317	N½SW¼NW¼ Section 22, T40N-R12W	354782	09-04-2000	11-15-2000	Bk. 3622 Pg. 385,86
James Hardie Gypsum, Inc. #318	S½NW¼NW¼ Section 22, T40N-R12W	354783	09-04-2000	11-15-2000	Bk. 3622 Pg. 387,88
James Hardie Gypsum, Inc. #319	N½NW¼NW¼ Section 22, T40N-R12W	354784	09-04-2000	11-15-2000	Bk. 3622 Pg. 389,90
James Hardie Gypsum, Inc. #320	NE¼NE¼NE¼ Section 23, T40N-R13W NW¼NW¼NW¼ Section 24, T40N-R13W	354785	09-05-2000	11-15-2000	Bk. 3622 Pg. 391,92
James Hardie Gypsum, Inc. #321	S½NW¼SW¼ Section 24, T40N-R13W	354786	09-05-2000	11-15-2000	Bk. 3622 Pg. 393,94
James Hardie Gypsum, Inc. #322	N½NW¼SW¼ Section 24, T40N-R13W	354787	09-05-2000	11-15-2000	Bk. 3622 Pg. 395,96
James Hardie Gypsum, Inc. #327 (AMENDED 06-25-2001)	SW¼SW¼SE¼ SE¼SE¼SW¼ Section 2, T40N-R13W	354788	09-05-2000	11-15-2000	Bk. 3622 Pg. 397,98
James Hardie Gypsum, Inc. #328 (AMENDED 06-25-2001)	NW¼SW¼SE¼ NE¼SE¼SW¼ Section 2, T40N-R13W	354789	09-05-2000	11-15-2000	Bk. 3622 Pg. 399,400
James Hardie Gypsum, Inc. #329 (AMENDED 06-25-2001)	NW¼NW¼SE¼ NE¼NE¼SW¼ Section 2, T40N-R13W	354790	09-05-2000	11-15-2000	Bk. 3622 Pg. 401,02
James Hardie Gypsum, Inc. #330	SE¼SE¼NW¼ SW¼SW¼NE¼ Section 2, T40N-R13W	354791	09-05-2000	11-15-2000	Bk. 3622 Pg. 403,04

PHOENIX, ARIZONA

2009 JUN 23 A 8:45

BLM CLAIMS OFFICE

Claim Name	Lands Affected	BLM AMC No.	Location Date	Recording Date	Book/ Page
James Hardie Gypsum, Inc. #335 (AMENDED 12-21-2001)	SE $\frac{1}{4}$ SE $\frac{1}{4}$ NW $\frac{1}{4}$ SW $\frac{1}{4}$ SW $\frac{1}{4}$ NE $\frac{1}{4}$ Section 11, T40N-R13W	354792	09-05-2000	11-15-2000	Bk. 3622 Pg. 405,06
James Hardie Gypsum, Inc. #336	NE $\frac{1}{4}$ SE $\frac{1}{4}$ NW $\frac{1}{4}$ NW $\frac{1}{4}$ SW $\frac{1}{4}$ NE $\frac{1}{4}$ Section 11, T40N-R13W	354793	09-05-2000	11-15-2000	Bk. 3622 Pg. 407,08
James Hardie Gypsum, Inc. #337	SE $\frac{1}{4}$ NE $\frac{1}{4}$ NW $\frac{1}{4}$ SW $\frac{1}{4}$ NW $\frac{1}{4}$ NE $\frac{1}{4}$ Section 11, T40N-R13W	354794	09-05-2000	11-15-2000	Bk. 3622 Pg. 409,10
James Hardie Gypsum, Inc. #338	NE $\frac{1}{4}$ NE $\frac{1}{4}$ NW $\frac{1}{4}$ NW $\frac{1}{4}$ NW $\frac{1}{4}$ NE $\frac{1}{4}$ Section 11, T40N-R13W	354795	09-05-2000	11-15-2000	Bk. 3622 Pg. 411,12
James Hardie Gypsum, Inc. #339	SW $\frac{1}{4}$ SE $\frac{1}{4}$ SE $\frac{1}{4}$ SE $\frac{1}{4}$ SW $\frac{1}{4}$ SE $\frac{1}{4}$ Section 3, T40N-R13W	354796	09-05-2000	11-15-2000	Bk. 3622 Pg. 413,14
James Hardie Gypsum, Inc. #340	NW $\frac{1}{4}$ SE $\frac{1}{4}$ SE $\frac{1}{4}$ NE $\frac{1}{4}$ SW $\frac{1}{4}$ SE $\frac{1}{4}$ Section 3, T40N-R13W	354797	09-05-2000	11-15-2000	Bk. 3622 Pg. 415,16
James Hardie Gypsum, Inc. #341	SE $\frac{1}{4}$ NW $\frac{1}{4}$ SE $\frac{1}{4}$ SW $\frac{1}{4}$ NE $\frac{1}{4}$ SE $\frac{1}{4}$ Section 3, T40N R13W	354798	09-05-2000	11-15-2000	Bk. 3622 Pg. 417,18
James Hardie Gypsum, Inc. #342	SE $\frac{1}{4}$ SW $\frac{1}{4}$ NE $\frac{1}{4}$ SW $\frac{1}{4}$ SE $\frac{1}{4}$ NE $\frac{1}{4}$ Section 3, T40N-R13W	354799	09-05-2000	11-15-2000	Bk. 3622 Pg. 419,20
James Hardie Gypsum, Inc. #343	NW $\frac{1}{4}$ SE $\frac{1}{4}$ NW $\frac{1}{4}$ NE $\frac{1}{4}$ SW $\frac{1}{4}$ NW $\frac{1}{4}$ Section 35, T41N-R13W	354800	09-05-2000	11-15-2000	Bk. 3622 Pg. 421,22
James Hardie Gypsum, Inc. #344	SE $\frac{1}{4}$ SW $\frac{1}{4}$ NW $\frac{1}{4}$ SW $\frac{1}{4}$ SE $\frac{1}{4}$ NW $\frac{1}{4}$ Section 35, T41N-R13W	354801	09-05-2000	11-15-2000	Bk. 3622 Pg. 423,24
James Hardie Gypsum, Inc. #345	NE $\frac{1}{4}$ NW $\frac{1}{4}$ SW $\frac{1}{4}$ NW $\frac{1}{4}$ NE $\frac{1}{4}$ SW $\frac{1}{4}$ Section 35, T41N-R13W	354802	09-05-2000	11-15-2000	Bk. 3622 Pg. 425,26

PHOENIX, ARIZONA

2009 JUN 23 A 8:45

RECEIVED  
BLM STATE OFFICE

**Lands Affected (Parts of):**

**Township 40 North, Range 12 West, G&SRM**

Sections 2, 3, 10, 11, 14, 15, and 22

**Township 41 North, Range 12 West, G&SRM**

Sections 7, 8, 18, 19, 20, 25, 26, 29, 30, and 31

**Township 41 North, Range 13 West, G&SRM**

Sections 13, 24, 25, 31, and 35

**Township 40 North, Range 13 West, G&SRM**

Sections 2, 3, 11, 13, 14, 23, 24

PHOENIX, ARIZONA

2009 JUN 23 A 8:45

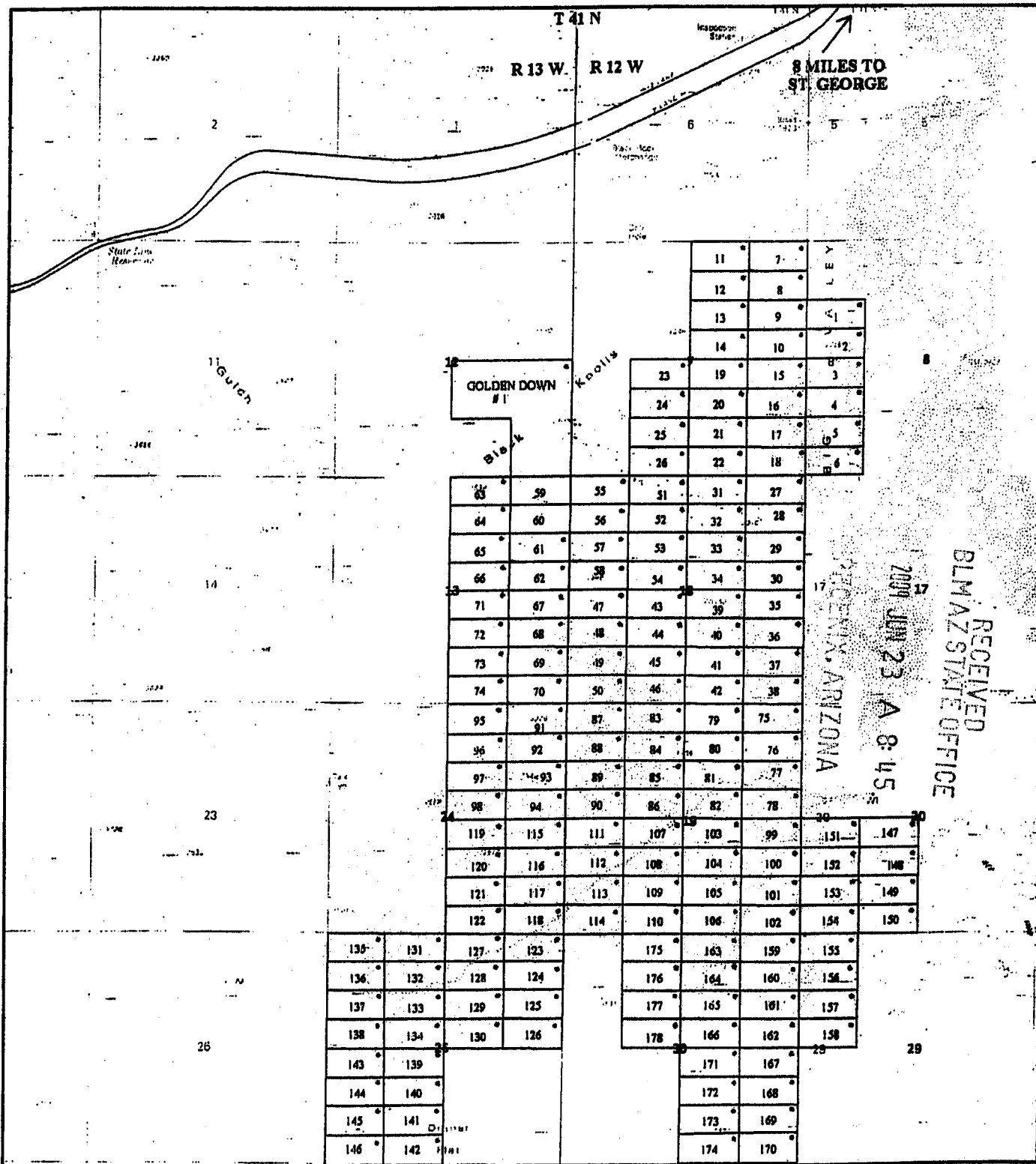
RECEIVED  
BLM AZ STATE OFFICE

**EXHIBIT B**

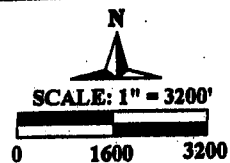
**PLATS OF JAMES HARDIE GYPSUM, INC. PLACER MINING CLAIMS  
MOHAVE COUNTY, ARIZONA**

**(GILA & SALT RIVER MERIDIAN)**

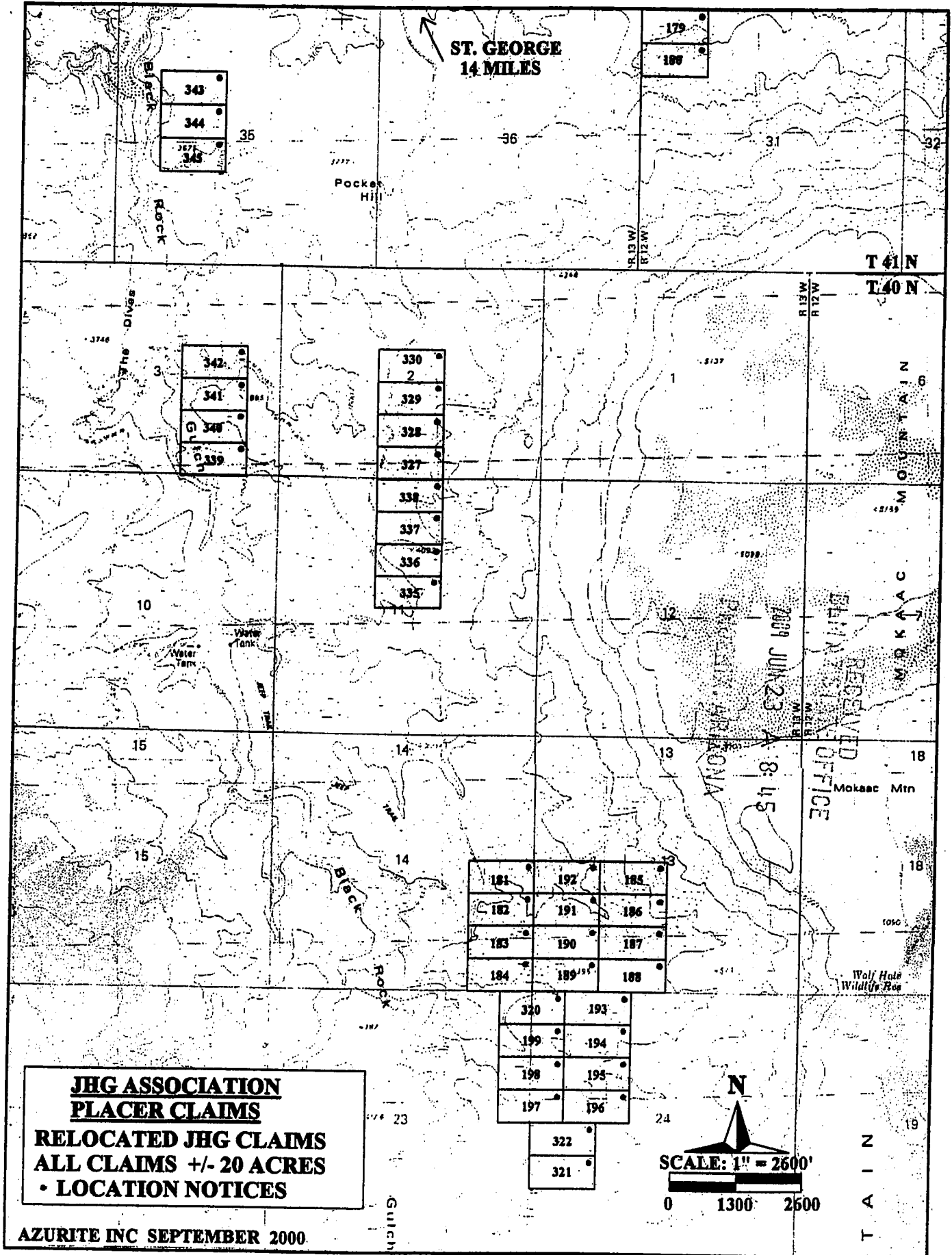
RECEIVED  
BLM AZ STATE OFFICE  
2009 JUN 23 A 8:45  
PHOENIX, ARIZONA



**JAMES HARDIE GYPSUM INC. RELOCATED GYPSUM CITY CLAIMS**  
**GOLDEN DOWN # 1 +/- 120 ACRES**  
**PLACERS CLAIMS 1-178 +/- 20 ACRES**  
**LOCATION NOTICES**  
**AZURITE INC. SEPTEMBER 2000**







**JHG ASSOCIATION  
PLACER CLAIMS**  
**RELOCATED JHG CLAIMS**  
**ALL CLAIMS +/- 20 ACRES**  
**• LOCATION NOTICES**

**AZURITE INC SEPTEMBER 2000**

↑ 11 MILES TO  
ST. GEORGE

219	220	221	222
223	224	225	226
227	228	229	230
231	232	233	234
235	236		
237	238		
239	240		
241	242		

111 N  
112 N  
113 N  
114 N  
115 N

	299	300	301	302	
	304	305	306	307	13
	308	309	310	311	
	312	313	314	315	
47	316	317	318	319	14
	320	321	322	323	
52	324	325	326	327	17
	328	329	330	331	
51	332	333	334	335	
	336	337	338	339	
25	340	341	342	343	
	344	345	346	347	
24	348	349	350	351	
	352	353	354	355	
26	356	357	358	359	28
	360	361	362	363	
	364	365	366	367	
	368	369	370	371	
	372	373	374	375	
	376	377	378	379	
	380	381	382	383	
	384	385	386	387	
	388	389	390	391	
	392	393	394	395	
	396	397	398	399	
	400	401	402	403	
	404	405	406	407	
	408	409	410	411	
	412	413	414	415	
	416	417	418	419	
	420	421	422	423	
	424	425	426	427	
	428	429	430	431	
	432	433	434	435	
	436	437	438	439	
	440	441	442	443	
	444	445	446	447	
	448	449	450	451	
	452	453	454	455	
	456	457	458	459	
	460	461	462	463	
	464	465	466	467	
	468	469	470	471	
	472	473	474	475	
	476	477	478	479	
	480	481	482	483	
	484	485	486	487	
	488	489	490	491	
	492	493	494	495	
	496	497	498	499	
	500	501	502	503	
	504	505	506	507	
	508	509	510	511	
	512	513	514	515	
	516	517	518	519	
	520	521	522	523	
	524	525	526	527	
	528	529	530	531	
	532	533	534	535	
	536	537	538	539	
	540	541	542	543	
	544	545	546	547	
	548	549	550	551	
	552	553	554	555	
	556	557	558	559	
	560	561	562	563	
	564	565	566	567	
	568	569	570	571	
	572	573	574	575	
	576	577	578	579	
	580	581	582	583	
	584	585	586	587	
	588	589	590	591	
	592	593	594	595	
	596	597	598	599	
	600	601	602	603	
	604	605	606	607	
	608	609	610	611	
	612	613	614	615	
	616	617	618	619	
	620	621	622	623	
	624	625	626	627	
	628	629	630	631	
	632	633	634	635	
	636	637	638	639	
	640	641	642	643	
	644	645	646	647	
	648	649	650	651	
	652	653	654	655	
	656	657	658	659	
	660	661	662	663	
	664	665	666	667	
	668	669	670	671	
	672	673	674	675	
	676	677	678	679	
	680	681	682	683	
	684	685	686	687	
	688	689	690	691	
	692	693	694	695	
	696	697	698	699	
	700	701	702	703	
	704	705	706	707	
	708	709	710	711	
	712	713	714	715	
	716	717	718	719	
	720	721	722	723	
	724	725	726	727	
	728	729	730	731	
	732	733	734	735	
	736	737	738	739	
	740	741	742	743	
	744	745	746	747	
	748	749	750	751	
	752	753	754	755	
	756	757	758	759	
	760	761	762	763	
	764	765	766	767	
	768	769	770	771	
	772	773	774	775	
	776	777	778	779	
	780	781	782	783	
	784	785	786	787	
	788	789	790	791	
	792	793	794	795	
	796	797	798	799	
	800	801	802	803	
	804	805	806	807	
	808	809	810	811	
	812	813	814	815	
	816	817	818	819	
	820	821	822	823	
	824	825	826	827	
	828	829	830	831	
	832	833	834	835	
	836	837	838	839	
	840	841	842	843	
	844	845	846	847	
	848	849	850	851	
	852	853	854	855	
	856	857	858	859	
	860	861	862	863	
	864	865	866	867	
	868	869	870	871	
	872	873	874	875	
	876	877	878	879	
	880	881	882	883	
	884	885	886	887	
	888	889	890	891	
	892	893	894	895	
	896	897	898	899	
	900	901	902	903	
	904	905	906	907	
	908	909	910	911	
	912	913	914	915	
	916	917	918	919	
	920	921	922	923	
	924	925	926	927	
	928	929	930	931	
	932	933	934	935	
	936	937	938	939	
	940	941	942	943	
	944	945	946	947	
	948	949	950	951	
	952	953	954	955	
	956	957	958	959	
	960	961	962	963	
	964	965	966	967	
	968	969	970	971	
	972	973	974	975	
	976	977	978	979	
	980	981	982	983	
	984	985	986	987	
	988	989	990	991	
	992	993	994	995	
	996	997	998	999	
	1000	1001	1002	1003	



**JAMES HARDIE GYPSUM INC.**  
 RELOCATED GYPSUM TOWN CLAIMS  
 200-223 +/- 20 ACRES  
 224-255 +/- 16 ACRES  
 256-319 +/- 20 ACRES  
 CURRENT GYPSUM TOWN CLAIMS

RECEIVED  
 BLM AZ STATE OFFICE  
 2009 JUN 23 A 8:45  
 PHOENIX, ARIZONA

**EXHIBIT C**

**UNPATENTED PLACER MINING CLAIMS IN MOHAVE COUNTY, ARIZONA**

**(GILA & SALT RIVER MERIDIAN)**

RECEIVED  
BLM AZ STATE OFFICE

2009 JUN 23 A 8:45

PHOENIX, ARIZONA

EXHIBIT "C"  
(11 Pages)

Western Mining & Minerals, Inc.  
Placer Mining Claims

(claims contain 160 acres unless otherwise noted)

Dutchman Claims (3)

The following are situated in T. 41 N., R. 11 W., S.R.B.M., Mohave County, Arizona:

Claim Name	Description	Book/Page	Number
Dutchman #1	SE1/4 Section 9	2798/471	AMC 341549
Dutchman #2	NW1/4 Section 10	2798/473	AMC 341550
Dutchman #3	NE1/4 Section 10	2798/475	AMC 341551

MGA Claims (122)

The following are situated in T. 37 N., R. 10 W., S.R.B.M., Mohave County, Arizona:

Claim Name	Description	Book/Page	Number
MGA #1	Lots 1, 2 and 3, Section 3, containing 141.11 acres	2822/934	AMC 342515
MGA #2	N1/2 Section 3, excluding lots 1, 2, 3 and 4, containing 160 acres.	2822/936	AMC 342516
MGA #3	Lot 4, Section 3 and Lots 1 and 2, Section 4, containing 139.35 acres	2822/938	AMC 342517
MGA #4	N1/2 Section 4, excluding lots 1, 2, 3 and 4, containing 160 acres.	2822/940	AMC 342518
MGA #5	SE1/4 Section 4	2822/942	AMC 342519
MGA #6	SW1/4 Section 4	2822/944	AMC 342520
MGA #7	Lots 3 and 4, Section 4 and Lot 1, Section 5, containing 139.18 acres	2822/946	AMC 342521
MGA #8	Lots 2, 3 and 4, Section 5, containing 137.38 acres	2822/948	AMC 342522

RECEIVED  
BLM AZ STATE OFFICE  
2009 JUN 23 A 8:45  
PHOENIX, ARIZONA

MGA #9	N1/2 Section 5, excluding lots 1, 2, 3 and 4, containing 160 acres.	2822/950	AMC 342523
MGA #10	SE1/4 Section 5	2822/952	AMC 342524
MGA #11	SW1/4 Section 5	2822/954	AMC 342525
MGA #12	Lots 1, 2 and 3, Section 6, containing 135.21 acres	2822/956	AMC 342526
MGA #13	N1/2 Section 6, excluding lots 1, 2, 3 and 4, containing 160 acres.	2822/958	AMC 342527
MGA #14	SE1/4 Section 6	2822/960	AMC 342528
MGA #15	SW1/4 Section 6	2822/962	AMC 342529
MGA #16	NE1/4 Section 7	2822/964	AMC 342530
MGA #18	N1/2 S1/2 Section 7	2822/966	AMC 342531
MGA #19	NW1/4 Section 7	2822/968	AMC 342532
MGA #21	N1/2 N1/2 Section 8	2822/970	AMC 342533

The following is situated in T. 37 N., R. 10 W., and T. 37 N., R. 11 W., S.R.B.M., Mohave County, Arizona:

Claim Name	Description	Book/Page	Number
MGA #22	Lot 4, Section 6, T. 37 N., R. 10 W., and Lots 1 and 2, Section 1, T. 37 N., R. 11 W., containing 132.44 acres	2822/972	AMC 342534

The following are situated in T. 37 N., R. 11 W., Mohave County, Arizona:

Claim Name	Description	Book/Page	Number
MGA #23	NE1/4 Section 1, excluding Lots 1 and 2, containing 80 acres	2822/974	AMC 342535
MGA #24	SE1/4 Section 1	2822/976	AMC 342536
MGA #25	NE1/4 Section 12	2822/978	AMC 342537

PHOENIX, ARIZONA

2009 JUN 23 A 8:45

RECEIVED  
BLNAZ STATE OFFICE

The following are situated in T. 38 N., R. 10 W., Mohave County, Arizona:

Claim Name	Description	Book/Page	Number
MGA #26	Lots 3 and 4 and E1/2 SW1/4 Section 7, containing 157.63 acres	2822/980	AMC 342538
MGA #27	SW1/4 Section 17	2822/982	AMC 342539
MGA #28	W1/2 NE1/4 Section 18 and W1/2 SE1/4 Section 7	2822/984	AMC 342540
MGA #29	SE1/4 Section 18	2822/986	AMC 342541
MGA #30	Lots 3 and 4 and E1/2 SW1/4 Section 18, containing 157.79 acres	2822/988	AMC 342542
MGA #31	Lots 1 and 2 and E1/2 NW1/4 Section 18, containing 157.82 acres	2822/990	AMC 342543
MGA #32	NE1/4 Section 19	2822/992	AMC 342544
MGA #33	SE1/4 Section 19	2822/994	AMC 342545
MGA #34	Lots 3 and 4 and E1/2 SW1/4 Section 19, containing 158.00 acres	2822/996	AMC 342546
MGA #35	Lots 1 and 2 and E1/2 NW1/4 Section 19, containing 157.84 acres	2822/998	AMC 342547
MGA #36	SE1/4 Section 20	2822/1000	AMC 342548
MGA #37	SW1/4 Section 20	2823/1	AMC 342549
MGA #38	NW1/4 Section 20	2823/3	AMC 342550
MGA #39	SW1/4 Section 21	2823/5	AMC 342551
MGA #40	SW1/4 Section 27	/2823/7	AMC 342552
MGA #41	SE1/4 Section 28	2823/9	AMC 342553
MGA #42	SW1/4 Section 28	2823/11	AMC 342554
MGA #43	NW1/4 Section 28	2823/13	AMC 342555
MGA #44	NE1/4 Section 29	2823/15	AMC 342556

RECEIVED  
 BLM AZ STATE OFFICE  
 2009 JUN 23 A 8:45  
 HOENIG ARIZONA

MGA #45	SE1/4 Section 29	2823/17	AMC 342557
MGA #46	SW1/4 Section 29	2823/19	AMC 342558
MGA #47	NW1/4 Section 29	2823/21	AMC 342559
MGA #48	NE1/4 Section 30	2823/23	AMC 342560
MGA #49	SE1/4 Section 30	2823/25	AMC 342561
MGA #50	Lots 3 and 4 and E1/2 SW1/4 Section 30, containing 158.38 acres	2823/27	AMC 342562
MGA #51	Lots 1 and 2 and E1/2 NW1/4 Section 30, containing 158.18 acres	2823/29	AMC 342563
MGA #52	NE1/4 Section 31	2823/31	AMC 342564
MGA #53	SE1/4 Section 31	2823/33	AMC 342565
MGA #54	Lots 3 and 4 and E1/2 SW1/4 Section 31, containing 158.54 acres	2823/35	AMC 342566
MGA #55	Lots 1 and 2 and E1/2 NW1/4 Section 31, containing 158.50 acres	2823/37	AMC 342567
MGA #56	NE1/4 Section 32	2823/39	AMC 342568
MGA #57	SE1/4 Section 32	2823/41	AMC 342569
MGA #58	SW1/4 Section 32	2823/43	AMC 342570
MGA #59	NW1/4 Section 32	2823/45	AMC 342571
MGA #60	NE1/4 Section 33	2823/47	AMC 342572
MGA #61	SE1/4 Section 33	2823/49	AMC 342573
MGA #62	SW1/4 Section 33	2823/51	AMC 342574
MGA #63	NW1/4 Section 33	2823/53	AMC 342575
MGA #64	SE1/4 Section 34	2823/55	AMC 342576
MGA #65	SW1/4 Section 34	2823/57	AMC 342577
MGA #66	NW1/4 Section 34	2823/59	AMC 342578

JUN 23 8:46  
 PENNSYLVANIA  
 STATE OFFICE

RECEIVED  
 BLMAZ STATE OFFICE

The following are situated in T. 38 N., R. 11 W., S.R.B.M., Mohave County, Arizona:

Claim Name	Description	Book/Page	Number
MGA #67	SE1/4 Section 1	2823/61	AMC 342579
MGA #68	SW1/4 Section 1	2823/63	AMC 342580
MGA #70	SE1/4 NW1/4 and S1/2 NE1/4 Section 2, containing 120 acres	2823/67	AMC 342582
MGA #72	Lots 1, 2 and 3 Section 2 and W1/2 Lot 4 Section 1, containing 142.18 acres	2823/71	AMC 342584
MGA #80	Lots 2, 3 and 4 Section 6, containing 119.36 acres	2823/73	AMC 342585
MGA #81	N1/2 Section 6, excluding lots 1, 2, 3 and 4, containing 160 acres.	2823/75	AMC 342586
MGA #82	SE1/4 Section 6	2823/77	AMC 342587
MGA #83	Lots 3 and 4 and E1/2 SW1/4 Section 6, containing 153.39 acres	2823/79	AMC 342588
MGA #84	NE1/4 Section 7	2823/81	AMC 342589
MGA #85	Lots 1 and 2 and E1/2 NW1/4 Section 7, containing 153.09 acres	2823/83	AMC 342590
MGA #86	SE1/4 Section 11	2823/85	AMC 342591
*GA #87	NE1/4 Section 12	2823/87	AMC 342592
MGA #88	SE1/4 Section 12	2823/89	AMC 342593
MGA #89	SW1/4 Section 12	2823/91	AMC 342594
MGA #90	NW1/4 Section 12	2823/93	AMC 342595
MGA #91	NE1/4 Section 13	2823/95	AMC 342596
MGA #92	SE1/4 Section 13	2823/97	AMC 342597
MGA #93	SW1/4 Section 13	2823/99	AMC 342598
MGA #94	NW1/4 Section 13	2823/101	AMC 342599

PHOENIX, ARIZONA

2001 JUN 23 A 8:46

RECEIVED  
BLM AZ STATE OFFICE



MGA #95	NE1/4 Section 14	2823/103	AMC 342600
MGA #96	SE1/4 Section 14	2823/105	AMC 342601
MGA #97	E1/2 W1/2 Section 14	2823/107	AMC 342602
MGA #98	NE1/4 Section 23	2823/109	AMC 342603
MGA #99	SE1/4 Section 23	2823/111	AMC 342604
MGA #100	E1/2 W1/2 Section 23	2823/113	AMC 342605
MGA #101	NE1/4 Section 24	2823/115	AMC 342606
MGA #102	SE1/4 Section 24	2823/117	AMC 342607
MGA #103	SW1/4 Section 24	2823/119	AMC 342608
MGA #104	NW1/4 Section 24	2823/121	AMC 342609
MGA #105	NE1/4 Section 25	2823/123	AMC 342610
MGA #106	SE1/4 Section 25	2823/125	AMC 342611
MGA #107	SW1/4 Section 25	2823/127	AMC 342612
MGA #108	NW1/4 Section 25	2823/129	AMC 342613
MGA #109	E1/2 NE1/4 and NE1/4 SE1/4 Section 26, containing 120 acres	2823/131	AMC 342614
MGA #110	NE1/4 Section 36	2823/133	AMC 342615
MGA #111	SE1/4 Section 36	2823/135	AMC 342616
MGA #112	NW1/4 Section 36	2823/137	AMC 342617

2009 JUN 23 A 8:46

RECEIVED  
BLM AZ STATE OFFICE

The following is situated in T. 38 N., R. 12 W., S.R.B.M., Mohave County, Arizona:

Claim Name	Description	Book/Page	Number
MGA #151	Lot 1 and SE1/4 NE1/4 Section 1, containing 80.71 acres	2823/175	AMC 342636

The following are situated in T. 39 N., R. 11 W., S.R.B.M., Mohave County, Arizona:

Claim Name	Description	Book/Page	Number
MGA #69	NW1/4 Section 35	2823/65	AMC 342581 ✓
MGA #71	SW1/4 Section 35	2823/69	AMC 342583 ✓
Claim Name	County BLM Description	Book/Page	Number
MGA #114	SE1/4 Section 18	2823/139	AMC 342618 ✓
MGA #115	Lots 3 and 4 and E1/2 SW1/4 Section 18, containing 146.12 acres	2823/141	AMC 342619
MGA #116	NE1/4 Section 19	2823/143	AMC 342620
MGA #117	SE1/4 Section 19	2823/145	AMC 342621
MGA #118	Lots 3 and 4 and E1/2 SW1/4 Section 19, containing 147.26 acres	2823/147	AMC 342622
MGA #119	Lots 1 and 2 and E1/2 NW1/4 Section 19, containing 146.58 acres	2823/149	AMC 342623 ✓
MGA #130	NE1/4 Section 30	2823/151	AMC 342624 ✓
MGA #131	SE1/4 Section 30	2823/153	AMC 342625 ✓
MGA #132	Lots 3 and 4 and E1/2 SW1/4 Section 30, containing 148.50 acres	2823/155	AMC 342626 ✓
MGA #133	Lots 1 and 2 and E1/2 NW1/4 Section 30, containing 147.90 acres	2823/157	AMC 342627 ✓
MGA #134	NE1/4 Section 31	2823/159	AMC 342628 ✓
MGA #135	SE1/4 Section 31	2823/161	AMC 342629
MGA #136	Lots 3 and 4 and E1/2 SW1/4 Section 31, containing 149.65 acres	2823/163	AMC 342630
MGA #137	Lots 1 and 2 and E1/2 NW1/4 Section 31, containing 149.15 acres	2823/165	AMC 342631
MGA #146	SE1/4 Section 35	2823/167	AMC 342632

RECEIVED  
 BLM AZ STATE OFFICE  
 2009 JUN 23 A 8:46  
 PHOENIX, ARIZONA

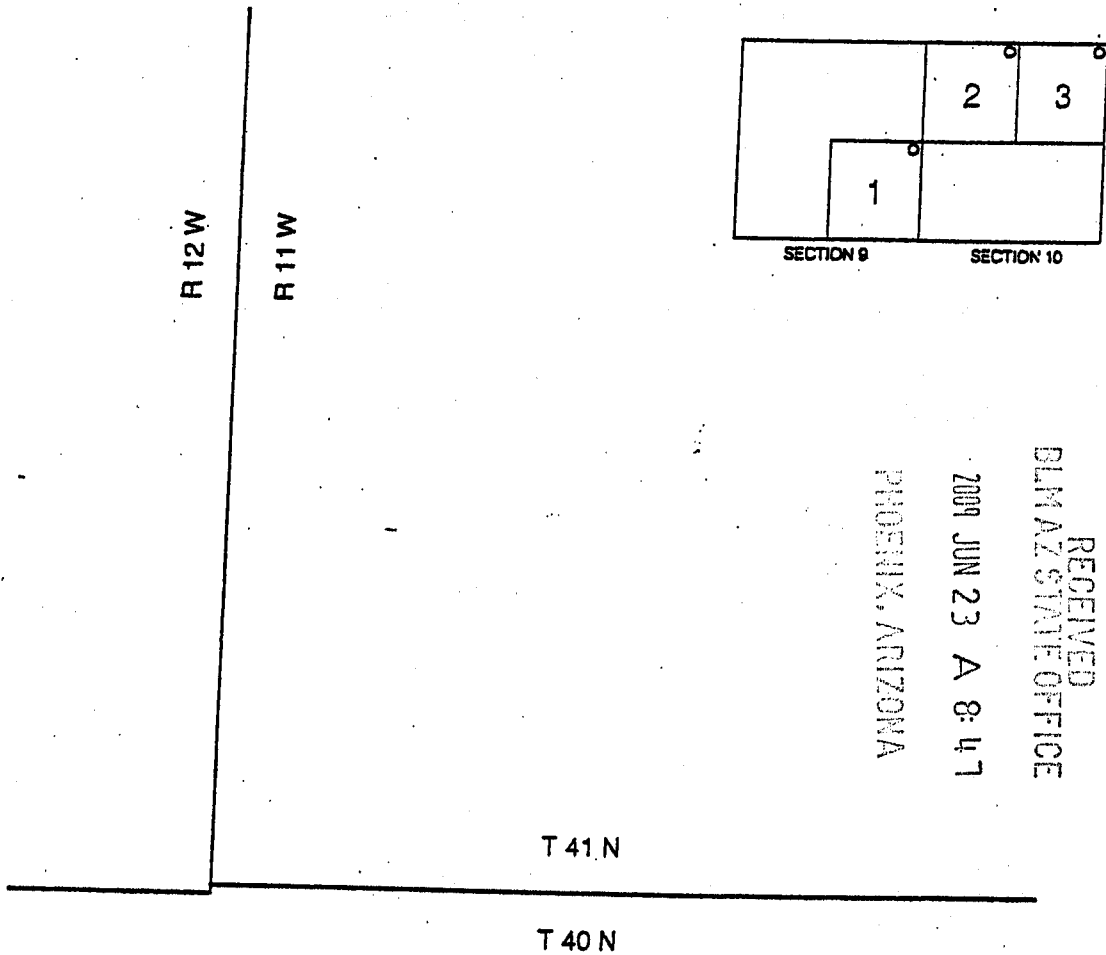
The following are situated in T. 39 N., R. 12 W., S.R.B.M., Mohave County, Arizona:

Claim Name	Description	Book/Page	Number
MGA #148	S1/2 SE1/4 Section 24, containing 80 acres	2823/169	AMC 342633 ✓
MGA #149	NE1/4 Section 25	2823/171	AMC 342634 ✓
MGA #150	SE1/4 Section 25	2823/173	AMC 342635 ✓

PHOENIX, ARIZONA

2009 JUN 23 A 8:47

RECEIVED  
BLM AZ STATE OFFICE



RECEIVED  
 BLM AZ STATE OFFICE  
 2001 JUN 23 A 8:47  
 PHOENIX, ARIZONA

DUTCHMAN CLAIMS  
 MOHAVE COUNTY, ARIZONA



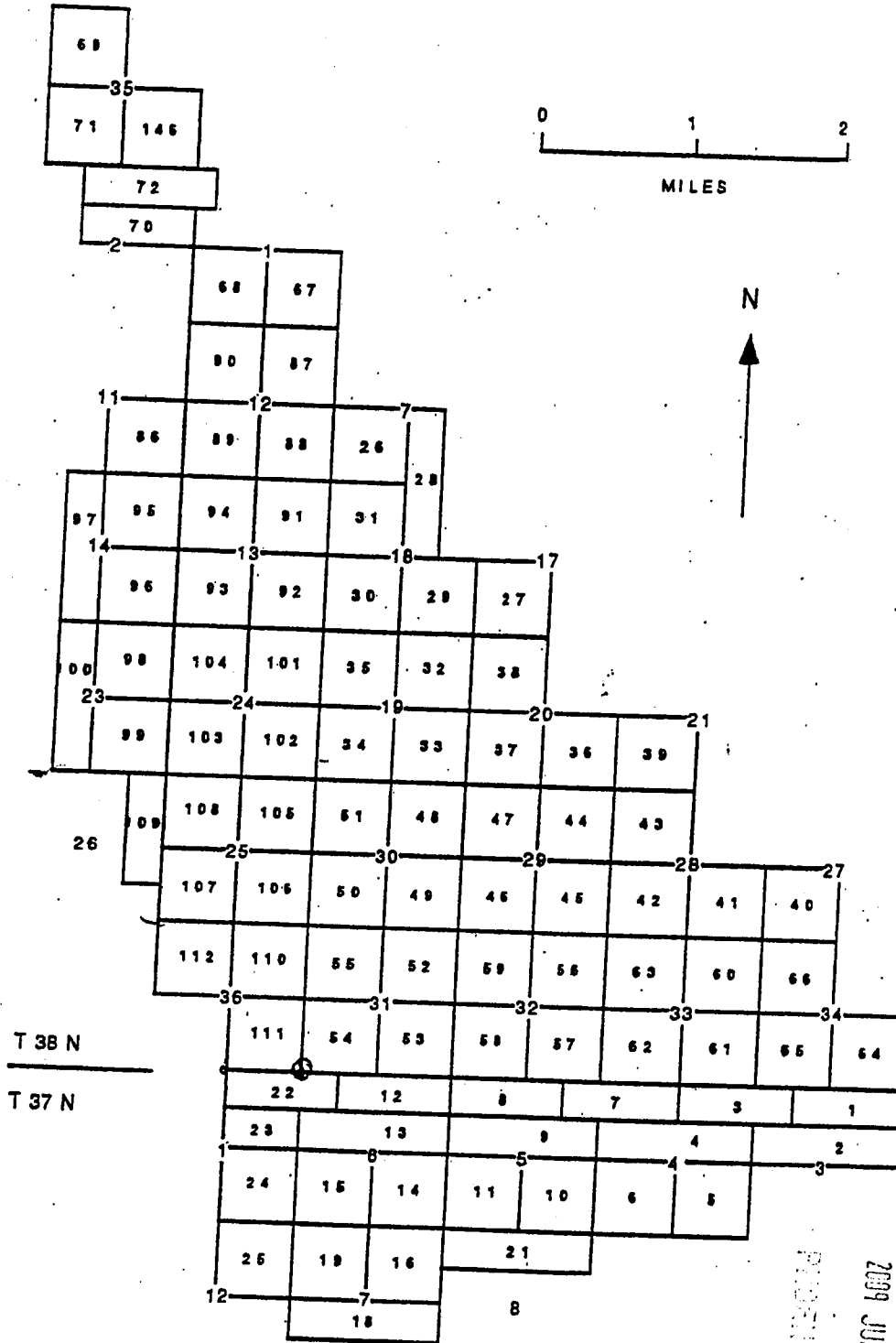
o. LOCATION NOTICES

T 39 N

T 38 N



N



T 38 N

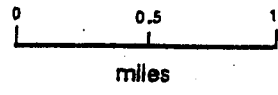
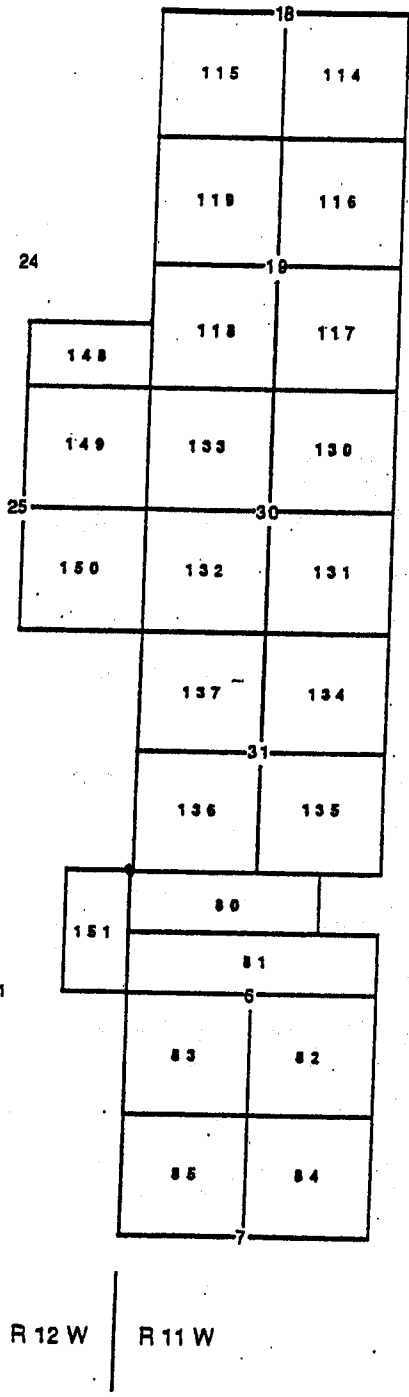
T 37 N

R 11 W | R 10 W

RECEIVED  
BLM AZ STATE OFFICE  
2009 JUN 23 A 8:47  
PHOENIX, ARIZONA

# MGA CLAIMS

## MOHAVE COUNTY, ARIZONA



PHOENIX, ARIZONA

2009 JUN 23 A 8:47

RECEIVED  
BLM/AZ STATE OFFICE

MGA CLAIMS  
MOHAVE COUNTY, ARIZONA

**EXHIBIT D**

**UNPATENTED PLACER MINING CLAIMS IN MOHAVE COUNTY, ARIZONA**

**(GILA & SALT RIVER MERIDIAN)**

RECEIVED  
BLM AZ STATE OFFICE

2009 JUN 23 A 8:47

PHOENIX, ARIZONA

EXHIBIT "D"  
(7 Pages)

NEW GYPSUM CLAIMS

The following are situated in T. 42 N., R. 12 W., S.R.B.M.,  
Mohave County, Arizona:

Claim Name	Description	County Book/Page	BLM Number
New Gypsum #2	SW 1/4 Section 31	731/21	139183 ✓
New Gypsum #3	Lots #1, 2, 3 and 4 along fractional Section 31 North boundary	731/22	139184 ✓

The following are situated in T. 41 N., R. 12 W., S.R.B.M.,  
Mohave County, Arizona:

Claim Name	Description	County Book/Page	BLM Number
New Gypsum #4	Lots 1, 2 and 3 and that portion of the SE 1/4 NW 1/4 Section 6 that lies north of the I-15 right-of-way	2123/486	324812 ✓
New Gypsum #5	Lots 4 and 5, Section 6	2123/488	324813 ✓

RECEIVED  
 BLM AZ STATE OFFICE  
 2009 JUN 23 A 8:47  
 PHOENIX, ARIZONA

MT. AETNA CLAIMS

The following are situated in T. 41 N., R. 11 W., S.R.B.M.,  
Mohave County, Arizona:

Claim Name	Description	County Book/Page	BLM Number
Mt. Aetna #1	NW 1/4 Section 15	731/623	139177
Mt. Aetna #2	SW 1/4 Section 10	731/625	139178
Mt. Aetna #3	SE 1/4 Section 10	731/626	139179
Mt. Aetna #4	NE 1/4 Section 16	731/627	139180
Mt. Aetna #5	SE 1/4 Section 16	731/628	139181



**GYPSUM HILLS CLAIMS**

The following are situated in T. 41 N., R. 11 W., S.R.B.M., Mohave County, Arizona:

Claim Name	Description	County Book/Page	BIM Number
Gypsum Hills #1	NW1/4 Section 11	5-R/33	74105
Gypsum Hills #2	SW1/4 Section 11	5-R/34	74106
Gypsum Hills #3	NE1/4 Section 15	5-R/35	74107 ✓
Gypsum Hills #4	SE1/4 Section 15	5-R/36	74108
Gypsum Hills #5	SW1/4 Section 15	5-R/37	74109
Gypsum Hills #6	NW1/4 Section 14	572/591-592	74149 ✓
Gypsum Hills #7	NE1/4 Section 22	5-R/38	74110
Gypsum Hills #8	SE1/4 Section 22	5-R/39	74111
Gypsum Hills #9	SW1/4 Section 22	5-R/40	74112 ✓
Gypsum Hills #10	NW1/4 Section 22	5-R/41	74113
Gypsum Hills #19	NW1/4 Section 27	5-R/50	74122 ✓
Gypsum Hills #20	NE1/4 Section 28	5-R/51	74123 ✓
Gypsum Hills #22	SW1/4 Section 28	5-R/53	74125
Gypsum Hills #23	NW1/4 Section 28	5-R/54	74126 ✓

**GOLDEN DOWN CLAIM**

The following is situated in T. 41 N., R. 13 W., S.R.B.M., Mohave County, Arizona:

Claim Name	Description	County Book/Page	BIM Number
Golden Down #1	NW1/4 SE1/4 and E1/2 SE1/4 Section 12	753/8	145380 ✓

PHOENIX, ARIZONA

2009 JUN 23 A 9:47

RECEIVED  
BLM AZ STATE OFFICE

**GYPSUM DOME CLAIMS**

The following are situated in T. 41 N., R. 11 W., S.R.B.M., Mohave County, Arizona:

Claim Name	Description	County Book/Page	BLM Number
Gypsum Dome #10	SE1/4 Section 20	5-R/19	74128
Gypsum Dome #11	SW1/4 Section 20	5-R/20	74129
Gypsum Dome #12	NW1/4 Section 20	5-R/21	74130
Gypsum Dome #13	NW1/4 Section 21	5-R/22	74131
Gypsum Dome #14	NE1/4 Section 21	5-R/23	74132
Gypsum Dome #15	SE1/4 Section 21	5-R/24	74133
Gypsum Dome #16	SW1/4 Section 21	5-R/25	74134
Gypsum Dome #17	NE1/4 Section 19	5-R/26	74135
Gypsum Dome #18	SE1/4 Section 19	5-R/27	74136
Gypsum Dome #19	SW1/4 Section 19, excluding lots 3 and 4, containing 160 acres	5-R/28	74137
(AMENDED)		2500/14	
Gypsum Dome #20	NE1/4 Section 30	5-R/29	74138
Gypsum Dome #22	SW1/4 Section 30, excluding lots 3 and 4, containing 160 acres	5-R/31	74140
(AMENDED)		2500/16	
Gypsum Dome #23	NW1/4 Section 30, excluding lots 1 and 2, containing 160 acres	5-R/32	74141
(AMENDED)		2500/18	

PIEDMONT, ARIZONA

2009 JUN 23 A 8:47

RECEIVED  
BLM AZ STATE OFFICE

GYPSUM TOWN CLAIMS

The following are situated in T. 40 N., R. 12 W., S.R.B.M., Mohave County, Arizona:

Claim Name	Description	County Book/Page	BLM Number
Gypsum Town #13 (AMENDED)	Lots 1 & 2 Section 2	6-D/45 2500/8	74142 ✓
Gypsum Town #14	SE1/4 Section 2	6-D/46	74143 ✓
Gypsum Town #17	NE1/4 Section 11	5-Q/495	74086 ✓
Gypsum Town #24	SW1/4 Section 15	5-R/2	74093
Gypsum Town #25	NW1/4 Section 15	5-R/3	74094
Gypsum Town #26	NE1/4 Section 21	5-R/4	74095
Gypsum Town #28	NE1/4 Section 22	5-R/6	74097 ✓
Gypsum Town #30	SW1/4 Section 22	5-R/8	74099
Gypsum Town #32	NW1/4 Section 27	5-R/10	74101 ✓
Gypsum Town #33	SW1/4 Section 27	5-R/11	74102 ✓
Gypsum Town #47	SW1/4 Section 3	5-R/222	74052
Gypsum Town #51	SW1/4 Section 10	5-R/226	74056
Gypsum Town #52	NW1/4 Section 10	5-R/227	74057

RECEIVED  
 BLM AZ STATE OFFICE  
 2005 JUN 23 A 8:47  
 ARIZONA

RECEIVED  
BLM AZ STATE OFFICE

2009 JUN 23 A 8:47

PHOENIX, ARIZONA

Gypsum Hills

Gypsum Dome

Gypsum Town

T 41 N

T 40 N

T 41 N


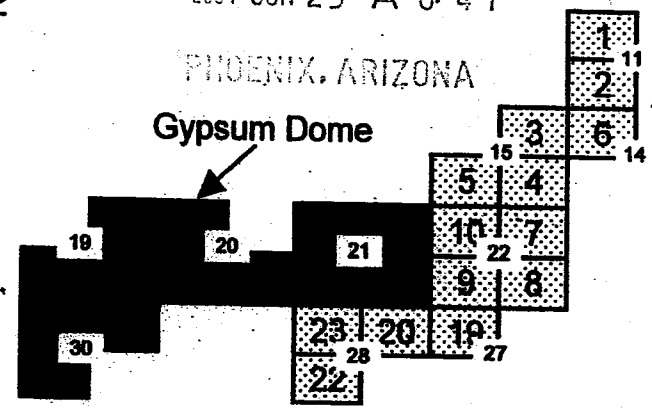
T 40 N

R 12 W

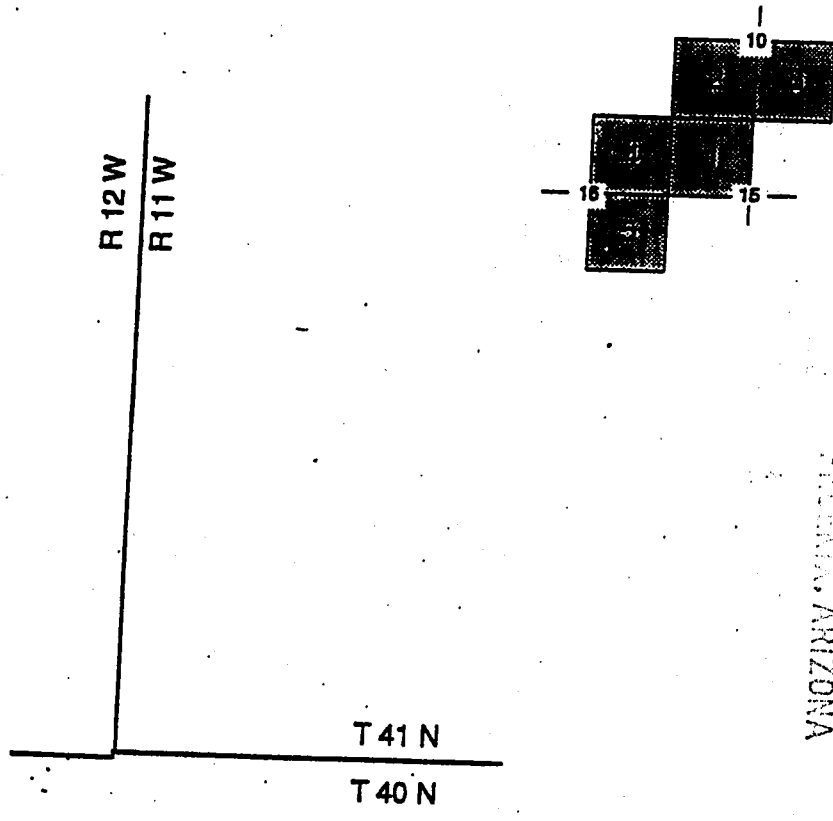
R 11 W

R 12 W

R 11 W

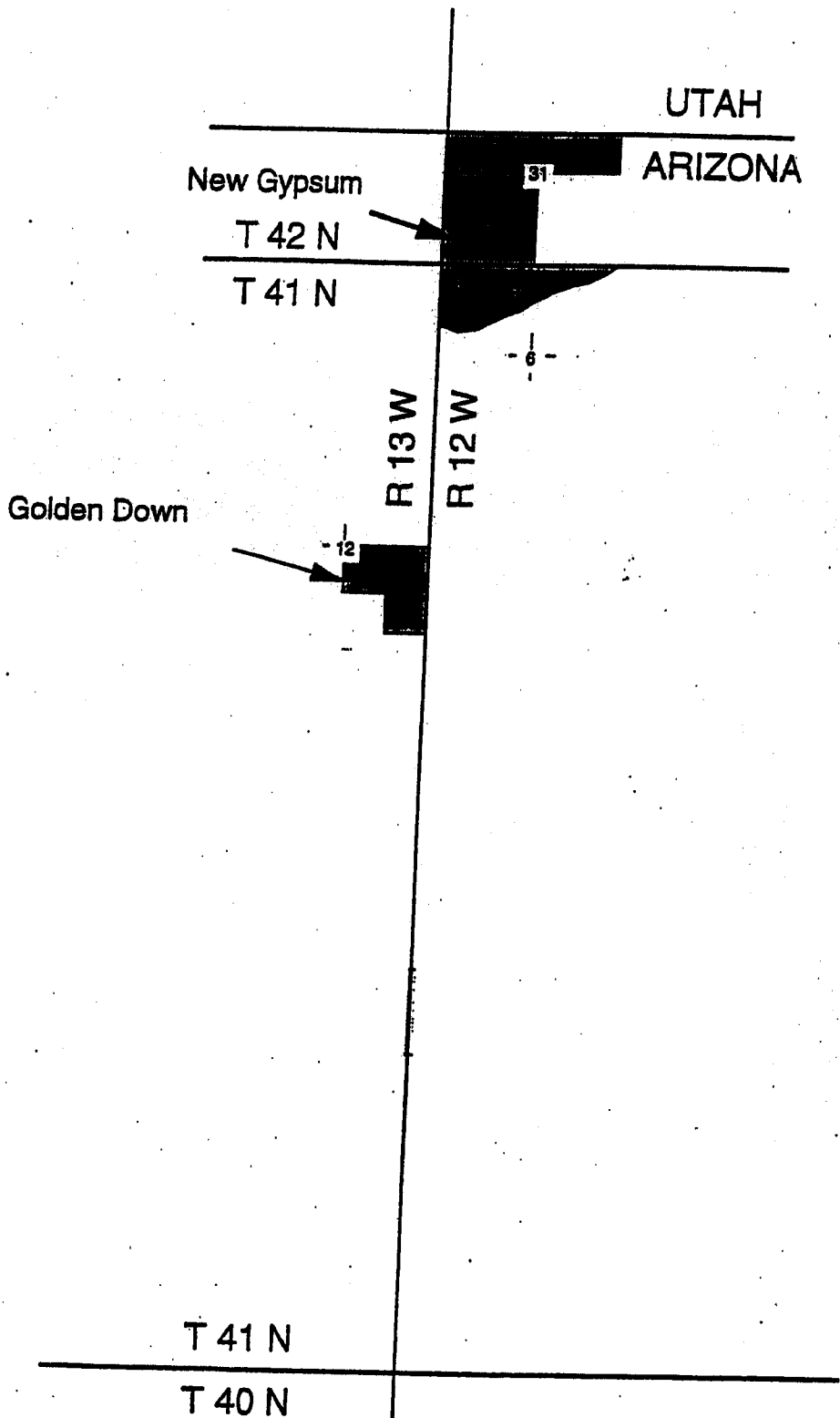


**GYPSUM TOWN, GYPSUM DOME AND  
GYPSUM HILLS CLAIMS  
MOHAVE COUNTY, ARIZONA**



RECEIVED  
 BLM AZ STATE OFFICE  
 2009 JUN 23 A 8:47  
 PHOENIX, ARIZONA

MT AETNA CLAIMS  
 MOHAVE COUNTY, ARIZONA



UTAH  
ARIZONA

New Gypsum  
T 42 N  
T 41 N

R 13 W  
R 12 W

Golden Down

T 41 N  
T 40 N

RECEIVED  
BLM AZ STATE OFFICE

2009 JUN 23 A 8:47

PHOENIX, ARIZONA

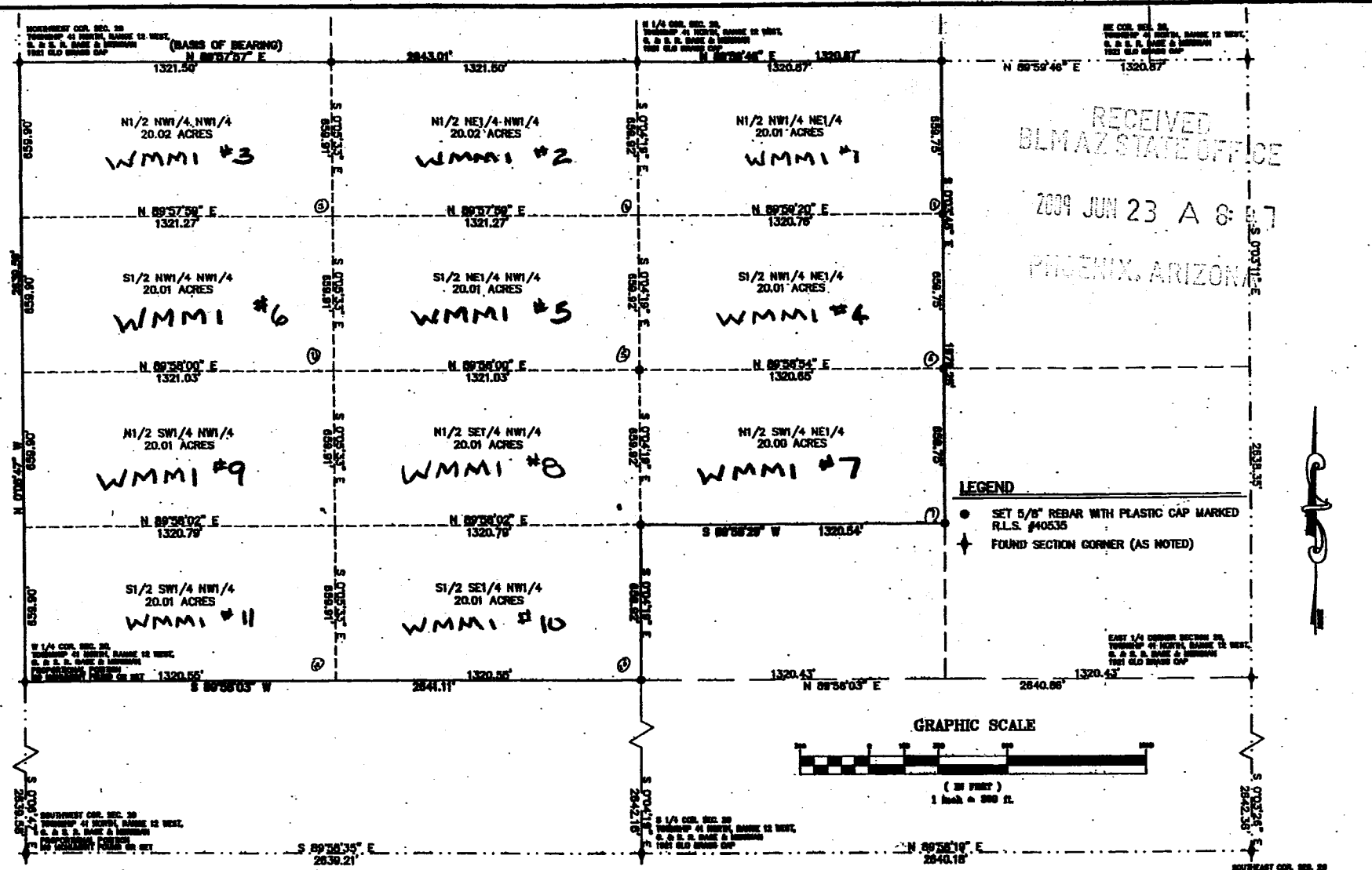
GOLDEN DOWN, NEW GYPSUM  
CLAIMS  
MOHAVE COUNTY, ARIZONA

**Exhibit E**

**Placer Mining Claims in Mohave County, Arizona  
(Gila & Salt River Meridian)**

<u>Claim Name</u>	<u>Lands Affected</u>	<u>BLM AMC#</u>	<u>Location Date</u>	<u>Recording Date</u>	<u>Book/Page</u>
WMMI #1	N1/2,NW1/4,NE1/4 Section 20 T41N-R12W	L 367127	9/12/2005	9/15/2005	Bk 5837 Pg 972
WMMI #2	N1/2,NE1/4,NW1/4 Section 20 T41N-R12W	367128	9/12/05	9/15/06	Bk 5837 Pg 974
WMMI #3	N1/2,NW1/4,NW1/4 Section 20 T41N-R12W	367129	9/12/05	9/15/06	Bk 5837 Pg 976
WMMI #4	S1/2,NW1/4,NE1/4 Section 20 T41N-R12W	367130	9/12/06	9/15/05	Bk 5837 Pg 978
WMMI #5	S1/2,NE1/4, NW1/4 Section 20 T41N-R12W	367131	9/12/05	9/15/05	Bk 5837 Pg 980
WMMI #6	S1/2,NW1/4,NW1/4 Section 20 T41N-R12W	367132	9/12/05	9/15/05	Bk 5837 Pg 982
WMMI #7	N1/2,SW1/4,NE1/4 Section 20 T41N-R12W	367133	9/12/05	9/15/05	Bk 5837 Pg 984
WMMI #8	N1/2,SE1/4,NW1/4 Section 20 T41N-R12W	367134	9/12/05	9/15/05	Bk 5837 Pg 986
WMMI #9	N1/2,SW1/4,NW1/4 Section 20 T41N-R12W	367135	9/12/05	9/15/05	Bk 5837 Pg 988
WMMI #10	S1/2,SE1/4,NW1/4 Section 20 T41N-R12W	367136	9/12/05	9/15/05	Bk 5837 Pg 990
WMMI #11	S1/2, SW1/4,NW1/4 Section 20 T41N-R12W	367137	9/12/05	9/15/05	Bk 5837 Pg 992
WMMI #12	N1/2,NE1/4,NW1/4 Section 29 T41N, R12W	367138	9/12/05	9/15/05	Bk 5837 Pg 994
WMMI #13	S1/2,NE1/4,NW1/4 Section 29 T41N, R12W	367139	9/12/05	9/15/05	Bk 5837 Pg 996
WMMI #14	N1/2,NW1/4,SW1/4 Section 29 T41N, R12W	367140	9/12/05	9/15/05	Bk 5837 Pg 998
WMMI #15	S1/2,NW1/4,SW1/4 Section 29 T41N, R12W	367141	9/12/05	9/15/05	Bk 5837 Pg 100094
WMMI #16	N1/2,NE1/4,NE1/4 Section 31, T41N-R12W	367142	9/12/05	9/15/05	Bk 5838 Pg 1
WMMI #17	N1/2,NW1/4,NE1/4 Section 31 T41N-R12W	367143	9/12/05	9/15/05	Bk 5838 Pg 3

RECEIVED  
 BLM AZ STATE OFFICE  
 PHOENIX, ARIZONA



RECEIVED  
BLM AZ STATE OFFICE  
2009 JUN 23 A 8:17  
PHOENIX, ARIZONA

LEGEND  
● SET 5/8" REBAR WITH PLASTIC CAP MARKED R.L.S. #40535  
✦ FOUND SECTION CORNER (AS NOTED)

**LEGAL DESCRIPTION**

THE NW 1/2 NW 1/4 NE 1/4, NE 1/2 NE 1/4 NW 1/4, NW 1/2 NW 1/4 NW 1/4, SW 1/2 NW 1/4 NE 1/4, SE 1/2 NE 1/4 NW 1/4, SW 1/2 NW 1/4 NW 1/4, NW 1/2 SE 1/4 NW 1/4, NW 1/2 SW 1/4 NW 1/4, NW 1/2 SW 1/4 NE 1/4, SE 1/2 SE 1/4 NW 1/4, SW 1/2 SW 1/4 NW 1/4 ALL OF SECTION 20 TOWNSHIP 41 NORTH, RANGE 12 WEST, GILA & SALT RIVER MERIDIAN, MOHAVE COUNTY, ARIZONA.

CONTAINS 220.12 ACRES

**NARRATIVE**

THE PURPOSE OF THIS SURVEY WAS TO LOCATE AND MARK ON THE GROUND THE EXTERIOR BOUNDARY OF THE ABOVE DESCRIBED MINING CLAIM PARCELS. THE MINING CLAIMS ARE ALIQUOT PARCELS CALCULATED FROM THE SECTION WORK SHOWN HEREON. THIS SURVEY WAS PERFORMED AT THE REQUEST OF OUR CLIENT. THE BASIS OF BEARING IS N 89°57'57" E BETWEEN THE NORTHWEST CORNER AND THE NORTH 1/4 CORNER OF SECTION 20 TOWNSHIP 41 NORTH, RANGE 12 WEST, GILA & SALT RIVER MERIDIAN, MOHAVE COUNTY, ARIZONA.

**SURVEYOR'S CERTIFICATE**

THIS IS TO CERTIFY THAT THE SURVEY OF THIS PLAT WAS MADE UNDER MY DIRECT SUPERVISION AND IS CORRECTLY REPRESENTED ON THIS PLAT.  
*KELLY R. SCHMUTZ* 8-31-05  
KELLY R. SCHMUTZ, R.L.S. 40535



**RECORD OF SURVEY**

A DEPENDENT SURVEY AND ALIQUOT BREAKDOWN OF THE NORTHWEST 1/4 AND THE NORTHEAST 1/4 OF SECTION 20, TOWNSHIP 41 NORTH, RANGE 12 WEST GILA & SALT RIVER MERIDIAN LOCATED IN MOHAVE COUNTY, ARIZONA.

FILED AND RECORDED AT THE REQUEST OF \_\_\_\_\_  
 \_\_\_\_\_ MIN. PAST \_\_\_\_\_ O'CLOCK \_\_\_\_\_ M. IN BOOK \_\_\_\_\_  
 OF \_\_\_\_\_ PAGE \_\_\_\_\_ RECORDS OF MOHAVE COUNTY, ARIZONA.  
 BY \_\_\_\_\_

**BUSH & GUDGELL, INC.**  
 Surveyors - Planners - Engineers  
 205 EAST TABERNACLE, ST. GEORGE, UT 84770  
 (801) 673 2337 Fax (801) 605 8581  
 Offices: Salt Lake City, Utah - Pocatello, Arizona

Drawn: JMD Date: 8/25/05  
 Designer: \_\_\_\_\_  
 Checker: \_\_\_\_\_  
 Approved: \_\_\_\_\_  
 Scale: 1" = 200'  
 Job No: B-7831

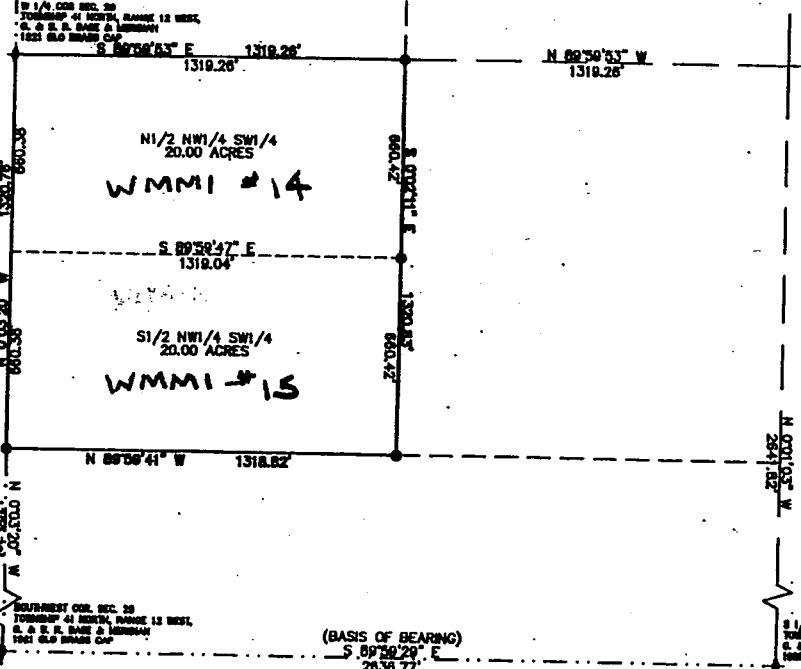
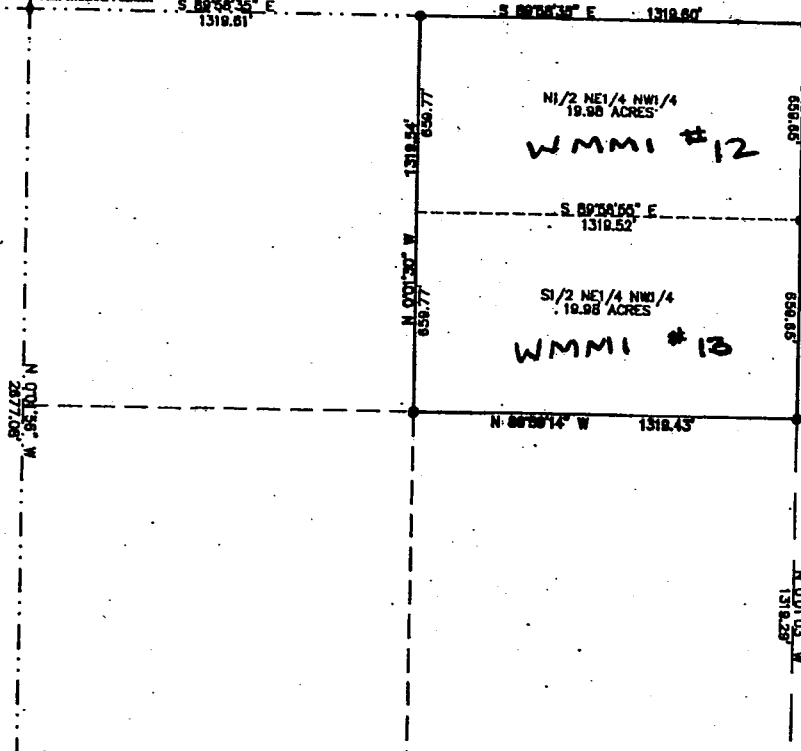
**RECORD OF SURVEY**  
 NORTHWEST 1/4 AND THE NORTHEAST 1/4 OF SEC. 20  
 T. 41 N., R. 12 W., GILA AND SALT RIVER MERIDIAN

SHEET 1  
 1  
 SUB: 76



NORTHWEST COR. SEC. 29  
TOWNSHIP 41 NORTH, RANGE 12 WEST,  
G. & S. R. BASE & MERIDIAN  
PROPORTIONAL FORECAST

N 1/4 COR. SEC. 29  
TOWNSHIP 41 NORTH, RANGE 12 WEST,  
G. & S. R. BASE & MERIDIAN  
1981 OLD BRASS CAP



RECEIVED  
BLM AZ STATE OFFICE

2009 JUN 23 A 8:47

PHOENIX, ARIZONA

**SURVEYOR'S CERTIFICATE**

THIS IS TO CERTIFY THAT THE SURVEY OF THIS PLAT WAS MADE UNDER MY DIRECT SUPERVISION AND IS CORRECTLY REPRESENTED ON THIS PLAT.

*Kelly R. Schmutz* 7-2-05  
KELLY R. SCHMUTZ, R.L.S. 40535



**LEGAL DESCRIPTION**

THE N1/2 NE1/4 NW1/4, S1/2 NE1/4 NW1/4, N1/2 NW1/4 SW1/4, S1/2 NW1/4 SW1/4, ALL OF SECTION 29 TOWNSHIP 41 NORTH, RANGE 12 WEST, GILA & SALT RIVER MERIDIAN, MOHAVE COUNTY, ARIZONA.

CONTAINS 79.98 ACRES

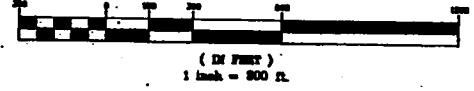
**NARRATIVE**

THE PURPOSE OF THIS SURVEY WAS TO LOCATE AND MARK ON THE GROUND THE EXTERIOR BOUNDARY OF THE ABOVE DESCRIBED MINING CLAIM PARCELS. THE MINING CLAIMS ARE ALIQUOT PARCELS CALCULATED FROM THE SECTION WORK SHOWN HEREON. THIS SURVEY WAS PERFORMED AT THE REQUEST OF OUR CLIENT. THE BASIS OF BEARING IS S 89°58'29\"/>

**LEGEND**

- SET 5/8\"/>

**GRAPHIC SCALE**



**RECORD OF SURVEY**

A DEPENDENT SURVEY AND ALIQUOT BREAKDOWN OF THE NORTHWEST 1/4 AND THE SOUTHWEST 1/4 OF SECTION 29, TOWNSHIP 41 NORTH, RANGE 12 WEST GILA & SALT RIVER MERIDIAN LOCATED IN MOHAVE COUNTY, ARIZONA.

PREPARED FOR:  
**WESTERN MINING & MINERALS**  
225 N. BLUFF ST.  
ST. GEORGE, UT 84770  
(435) 628-3918

FILED AND RECORDED AT THE REQUEST OF \_\_\_\_\_  
 \_\_\_\_\_ MIN. PAST \_\_\_\_\_ O'CLOCK \_\_\_\_\_ M. IN BOOK \_\_\_\_\_  
 OF \_\_\_\_\_ PAGE \_\_\_\_\_ RECORDS OF MOHAVE COUNTY, ARIZONA.  
 BY \_\_\_\_\_ DEPUTY RECORDER  
 \_\_\_\_\_ RECORDER

**BUSH & GUDGELL, INC.**  
 Registered Professional Surveyors  
 205 EAST TABERNACLE, ST. GEORGE, UTAH 84770  
 (801) 673-2337 Fax (801) 678-5801



Drawn: JMO Date: 6/23/05  
 Designer: \_\_\_\_\_  
 Checker: \_\_\_\_\_  
 Approved: KRS  
 Scale: 1\"/>

**RECORD OF SURVEY**  
 NORTHWEST 1/4 AND THE SOUTHWEST 1/4 OF SEC. 29  
 T. 41 N., R. 12 W., GILA AND SALT RIVER MERIDIAN

SHEET  
 1  
 1  
 SHEETS

**SURVEYOR'S CERTIFICATE**

THIS IS TO CERTIFY THAT THE SURVEY OF THIS PLAT WAS MADE UNDER MY DIRECT SUPERVISION AND IS CORRECTLY REPRESENTED ON THIS PLAT.

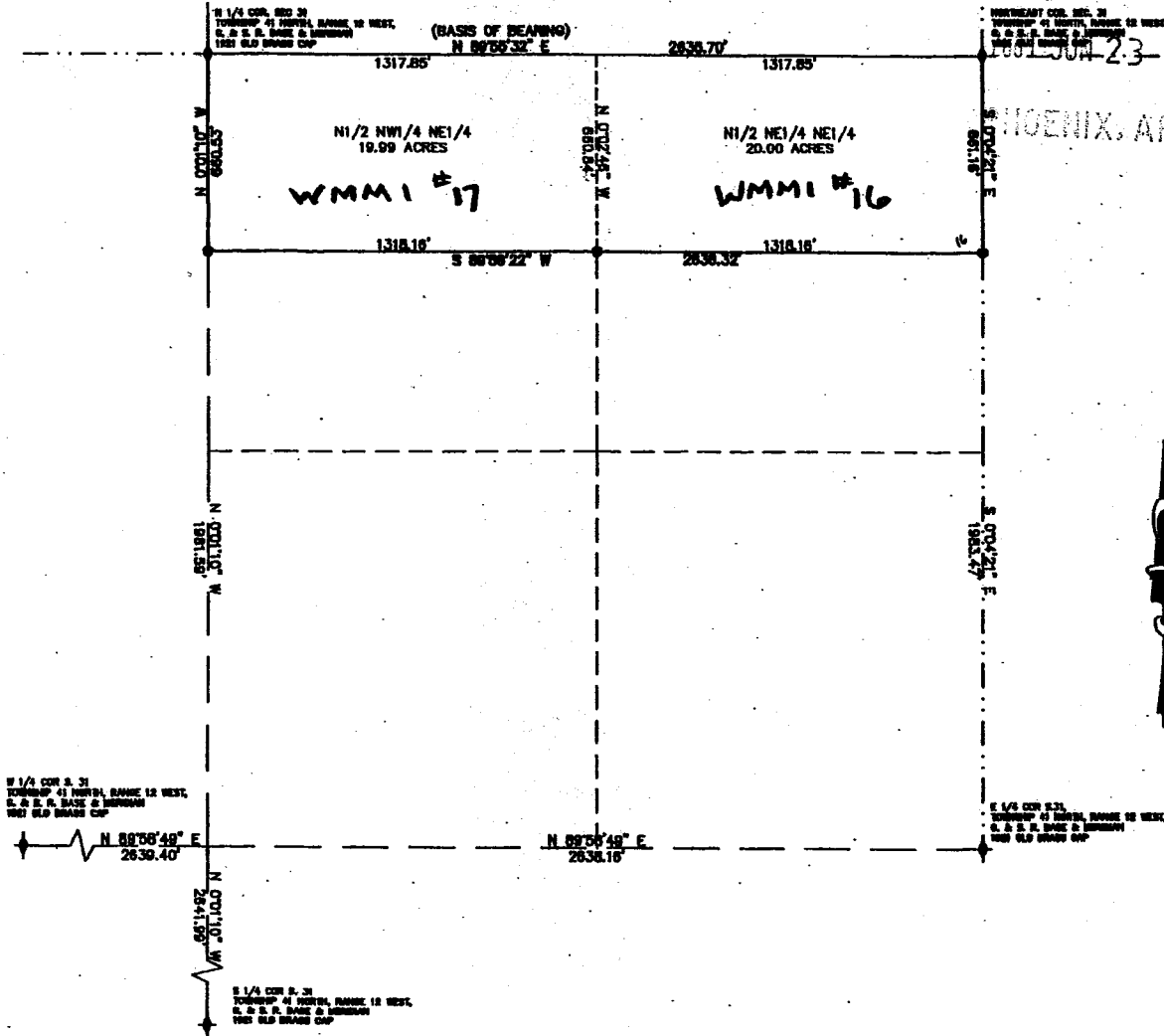
RECEIVED  
BLMAZ STATE OFFICE

*K.R. Schmutz*  
KELLY R. SCHMUTZ/RLS 40635



60-104-23-A 8:4

PHOENIX, ARIZONA



**LEGAL DESCRIPTION**

THE N1/2 NW1/4 NE1/4, N1/2 NE1/4 NE1/4, ALL OF SECTION 31 TOWNSHIP 41 NORTH, RANGE 12 WEST, GILA & SALT RIVER MERIDIAN, MOHAVE COUNTY, ARIZONA.

CONTAINS 39.99 ACRES


**NARRATIVE**

THE PURPOSE OF THIS SURVEY WAS TO LOCATE AND MARK ON THE GROUND THE EXTERIOR BOUNDARY OF THE ABOVE DESCRIBED MINING CLAIM PARCELS. THE MINING CLAIMS ARE ALIQUOT PARCELS CALCULATED FROM THE SECTION WORK SHOWN HEREON. THIS SURVEY WAS PERFORMED AT THE REQUEST OF OUR CLIENT. THE BASIS OF BEARING IS N 89°55'32\"/>

**LEGEND**

- SET 5/8\"/>
- ✦ FOUND SECTION CORNER (AS NOTED)

**GRAPHIC SCALE**



**RECORD OF SURVEY**

A DEPENDENT SURVEY AND ALIQUOT BREAKDOWN OF THE NORTHEAST 1/4 OF SECTION 31, TOWNSHIP 41 NORTH, RANGE 12 WEST GILA & SALT RIVER MERIDIAN LOCATED IN MOHAVE COUNTY, ARIZONA.

PREPARED FOR:  
**WESTERN MINING & MINERALS**  
225 N. BLUFF ST.  
ST. GEORGE, UT 84770  
(435) 628-3910

FILED AND RECORDED AT THE REQUEST OF \_\_\_\_\_  
\_\_\_\_\_ MIN. PAST \_\_\_\_\_ O'CLOCK \_\_\_\_\_ M. IN BOOK \_\_\_\_\_  
OF \_\_\_\_\_ PAGE \_\_\_\_\_ RECORDS OF MOHAVE COUNTY, ARIZONA.  
BY \_\_\_\_\_ RECORDER

RECORD OF SURVEY  
NORTHEAST 1/4 OF SEC. 31  
T. 41 N., R. 12 W., GILA AND SALT RIVER MERIDIAN

SHEET  
1  
SHEETS

Drawn: JMD Date: 8/20/2005  
Designed: \_\_\_\_\_  
Checked: KRS  
Scale: 1" = 300'



**BUSH & GUDCELL, INC.**  
Surveyors - Planners - Engineers  
205 EAST TABERNACLE ST. GEORGE, UTAH 84770  
(801) 873-2357 Fax: (801) 628-9861

When recorded mail to:  
 Bush & Gudgeon, Inc.  
 205 E. Tabernacle, Suite 4  
 St. George, UT 84770

**AFFIDAVIT OF CORRECTION**

I, Kelly, R. Schmutz, a registered Land Surveyor in the State of Arizona, R.L.S. No. 40535, hereby state that the Record of Survey entitled "Record of Survey" "A Dependent Survey and Aliquot Breakdown of the Northwest 1/4 and the Southwest 1/4 of Section 29, Township 41 North, Range 12 West, Gila & Salt River Meridian, Located in Mohave County, Arizona" that was recorded in Book 29, at Page 40, at Fee No. 2005098987, Records of Mohave County, was prepared under my direction. Said Record of Survey incorrectly reflects the Section in which the survey was performed in the Legal Description. "Legal Description" as appears on said Record of Survey as recorded reads incorrectly as shown being: "The N1/2 NE1/4 NW1/4, S1/2 NE1/4 NW1/4, N1/2 NW1/4 SW1/4, S1/2 NW1/4 SW1/4, All of Section 20, Township 41 North, Range 12 West, Gila & Salt River Meridian, Mohave County, Arizona."

The correct reading of said "Legal Description" is: "The N1/2 NE1/4 NW1/4, S1/2 NE1/4 NW1/4, N1/2 NW1/4 SW1/4, S1/2 NW1/4 SW1/4, All of Section 29, Township 41 North, Range 12 West, Gila & Salt River Meridian, Mohave County, Arizona."

This affidavit of correction serves to correct the inadvertent scrivener's error and to be attached to and become a part of the recorded Record of Survey.


DATED this 9<sup>th</sup> Day of September, 2005

STATE OF UTAH                         }  
   } ss  
 COUNTY OF WASHINGTON }

This instrument was acknowledged and executed before me

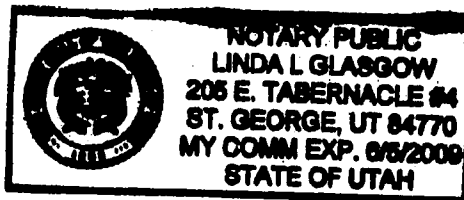
This 9<sup>th</sup> Day of September, 2005

*Linda L. Glasgow*  
 \_\_\_\_\_  
 NOTARY PUBLIC



RECEIVED  
 BLM AZ STATE OFFICE  
 2009 JUN 23 A 8:48  
 PHOTOGRAPHY

*6-5-09*  
 \_\_\_\_\_  
 MY COMMISSION EXPIRES



**UPS Internet Shipping: View/Print Label**

1. **Print the label(s):** Select the Print button on the print dialog box that appears. Note: If your browser does not support this function select Print from the File menu to print the label.
2. **Fold the printed label at the dotted line.** Place the label in a UPS Shipping Pouch. If you do not have a pouch, affix the folded label using clear plastic shipping tape over the entire label.

**3. GETTING YOUR SHIPMENT TO UPS**




**Customers without a Daily Pickup**

- Schedule a same day or future day Pickup to have a UPS driver pickup all of your Internet Shipping packages.
- Hand the package to any UPS driver in your area.
- Take your package to any location of The UPS Store®, UPS Drop Box, UPS Customer Center, UPS Alliances (Office Depot® or Staples®) or Authorized Shipping Outlet near you. Items sent via UPS Return Services<sup>SM</sup> (including via Ground) are also accepted at Drop Boxes.
- To find the location nearest you, please visit the 'Find Locations' Quick link at ups.com.

**Customers with a Daily Pickup**

- Your driver will pickup your shipment(s) as usual.

FOLD HERE

<p style="text-align: right;"><b>1 OF 1</b></p> <p style="text-align: center;"><b>LTR</b></p> <p><b>TAMARA ENGSTROM</b> 435-628-3916 WESTERN MINING &amp; MINERALS 283 W. HILTON DR. SAINT GEORGE UT 84770</p> <p><b>SHIP TO:</b> BLM ARIZONA OFFICE 602-417-9200 SUITE 800 ONE NORTH CENTRAL AVE <b>PHOENIX AZ 85004-4427</b></p>	<p style="font-size: 2em;"><b>AZ 850 9-10</b></p> 	<p style="font-size: 2em;"><b>UPS 2ND DAY AIR A.M. 2A</b></p> <p>TRACKING #: 1Z 4R1 698 18 9201 3434</p> 	<p style="text-align: center;"><b>BILLING: P/P</b></p> <div style="text-align: center;">  <p style="font-size: 0.8em;">UPS 11.1.05. V02R050 90.0A 04/2009 <sup>TM</sup></p> </div>
--	---	---	---

United States Department of the Interior

**Bureau of Land Management**  
 BUSINESS & SUPPORT SVCS DIV  
 ONE N CENTRAL AVE SUITE 800  
 PHOENIX, AZ 85004 -4427  
 Phone: (602) 417-9200

Receipt

No: 1945177

<b>Transaction #:</b> 2008585	
<b>Date of Transaction:</b> 06/23/2009	
<b>CUSTOMER:</b>	WESTERN MINING AND MINERALS 238 W HILTON DR STE 1 ST GEORGE, UT 84770 US

LINE #	QTY	DESCRIPTION	REMARKS	UNIT PRICE	TOTAL
1	1.00	LOCATABLE MINERALS / MINING CLAIMS-NOT NEW-UNADJUD, ONE AUTH NO. ONLY / MINING CLAIM MONEY RECEIVED CASES: AMC354466/\$66125.00	MAINT 2010/529	- n/a -	66125.00
<b>TOTAL:</b>					<b>\$66,125.00</b>

PAYMENT INFORMATION					
1	AMOUNT:	66125.00	POSTMARKED:	06/19/2009	
	TYPE:	CHECK	RECEIVED:	06/23/2009	
	CHECK NO:	40 005014			
	NAME:	WESTERN MINING AND MINERALS 5301 W CYPRESS ST STE 300 TAMPA FL 33607 US			

REMARKS

This receipt was generated by the automated BLM Collections and Billing System and is a paper representation of a portion of the official electronic record contained therein.

AMC 354466  
 341549  
 342515  
 139164  
 324810  
 367127  
 145380  
 74022

WHEN RECORDED, RETURN TO:



P.O. Box 850  
 St. George, UT 84771

**AFFIDAVIT OF PAYMENT OF ANNUAL MINING CLAIM  
 MAINTENANCE FEES (ARIZONA)**  
 (and Notice of Intention To Hold)

On this 12 day of June, 2008, Western Mining and Minerals, Inc. of 283 W. Hilton Drive, Suite 1<sup>st</sup>. George, Utah, 84770, record holder of unpatented placer mining claims, timely paid its annual maintenance fees in the sum of \$66,125.00 ("Payment") to comply with the Act of August 10, 1993 [107 Stat.405, as amended and extended by the Act of October 21, 1998, 112 Stat. 2681-235, or other federal law] and with 43 C.F.R. § 3833.1-5. The annual payment covers the 2008 - 2009 assessment year commencing at 12:00 o'clock noon on September 1, 2008, for those unpatented placer mining claims affecting federal public lands in Mohave County, Arizona, described in Exhibits A through D to this Affidavit. Western Mining contemporaneously filed this Affidavit with the Bureau of Land Management with the Payment to meet the requirements of 43 C.F.R. § 3833.105(b). This Affidavit has been or will be recorded in Mohave County to comply with state law regarding maintenance of mining claims. The claim groups, claims quantities, and exhibits of appearance are, as follows:

James Hardie Gypsum, Inc	337	Exhibits A & B
Dutchman	3	Exhibit C
MGA	122	Exhibit C
Golden Down	1	Exhibit D
New Gypsum	4	Exhibit D
Mt. Aetna	5	Exhibit D
Gypsum Hills	14	Exhibit D
Gypsum Dome	13	Exhibit D
Gypsum Town	13	Exhibit D
WMMI	<u>17</u>	Exhibit E
<b>Total</b>	<b>529</b>	

**ENTERED INTO COMPUTER**  
 JUL 07 2008 *PB*

RECEIVED  
 ALM. AZ STATE OFFICE  
 2008 JUN 19 A 7:27  
 PHOENIX, ARIZONA

This Affidavit of Payment of Annual Mining Claim Maintenance Fees also serves as a Notice of Intention to Hold to comply with the Federal Land Policy and Management Act and state law.

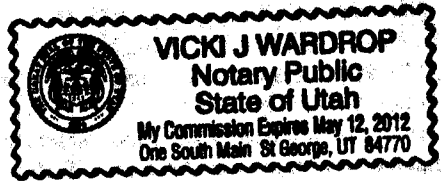
The undersigned is an officer or duly appointed agent of Western Mining and is authorized to conduct business in connection with the unpatented placer mining claims.

Dated this 12 day of June, 2008.

Charles H. Johnson  
Charles H. Johnson - WMMI Mine Manager

SUBSCRIBED AND SWORN TO before me this 12 day of June, 2008

Vicki J. Wardrop  
Notary Public:  
Residing in: St George UT  
Comm Expires 5-12-2012



RECEIVED  
JUL 11 AZ STATE OFFICE  
2008 JUN 19 A 7:21  
PHOENIX, ARIZONA

## EXHIBIT A

### UNPATENTED PLACER MINING CLAIMS IN MOHAVE COUNTY, ARIZONA

#### (GILA & SALT RIVER MERIDIAN)

Claim Name	Lands Affected	BLM AMC No.	Location Date	Recording Date	Book/ Page
James Hardie Gypsum, Inc. #1	N $\frac{1}{2}$ SW $\frac{1}{4}$ NW $\frac{1}{4}$ Section 8, T41N-R12W	354466	09-02-2000	11-15-2000	Bk. 3621 Pg. 753,4
James Hardie Gypsum, Inc. #2	S $\frac{1}{2}$ SW $\frac{1}{4}$ NW $\frac{1}{4}$ Section 8, T41N-R12W	354467	09-02-2000	11-15-2000	Bk. 3621 Pg. 755,6
James Hardie Gypsum, Inc. #3	N $\frac{1}{2}$ NW $\frac{1}{4}$ SW $\frac{1}{4}$ Section 8, T41N-R12W	354468	09-02-2000	11-15-2000	Bk. 3621 Pg. 757,8
James Hardie Gypsum, Inc. #4	S $\frac{1}{2}$ NW $\frac{1}{4}$ SW $\frac{1}{4}$ Section 8, T41N-R12W	354469	09-02-2000	11-15-2000	Bk. 3621 Pg. 759,60
James Hardie Gypsum, Inc. #5	N $\frac{1}{2}$ SW $\frac{1}{4}$ SW $\frac{1}{4}$ Section 8, T41N-R12W	354470	09-02-2000	11-15-2000	Bk. 3621 Pg. 761,2
James Hardie Gypsum, Inc. #6	S $\frac{1}{2}$ SW $\frac{1}{4}$ SW $\frac{1}{4}$ Section 8, T41N-R12W	354471	09-02-2000	11-15-2000	Bk. 3621 Pg. 763,4
James Hardie Gypsum, Inc. #7	N $\frac{1}{2}$ NE $\frac{1}{4}$ NE $\frac{1}{4}$ Section 7, T41N-R12W	354472	09-02-2000	11-15-2000	Bk. 3621 Pg. 765,6
James Hardie Gypsum, Inc. #8	S $\frac{1}{2}$ NE $\frac{1}{4}$ NE $\frac{1}{4}$ Section 7, T41N-R12W	354473	09-02-2000	11-15-2000	Bk. 3621 Pg. 767,8
James Hardie Gypsum, Inc. #9	N $\frac{1}{2}$ SE $\frac{1}{4}$ NE $\frac{1}{4}$ Section 7, T41N-R12W	354474	09-02-2000	11-15-2000	Bk. 3621 Pg. 769,70
James Hardie Gypsum, Inc. #10	S $\frac{1}{2}$ SE $\frac{1}{4}$ NE $\frac{1}{4}$ Section 7, T41N-R12W	354475	09-02-2000	11-15-2000	Bk. 3621 Pg. 771,2
James Hardie Gypsum, Inc. #11	N $\frac{1}{2}$ NW $\frac{1}{4}$ NE $\frac{1}{4}$ Section 7 T41N-R12W	354476	09-02-2000	11-15-2000	Bk. 3621 Pg. 773,4
James Hardie Gypsum, Inc. #12	S $\frac{1}{2}$ NW $\frac{1}{4}$ NE $\frac{1}{4}$ Section 7, T41N-R12W	354477	09-02-2000	11-15-2000	Bk. 3621 Pg. 775,6
James Hardie Gypsum, Inc. #13	N $\frac{1}{2}$ SW $\frac{1}{4}$ NE $\frac{1}{4}$ Section 7, T41N-R12W	354478	09-02-2000	11-15-2000	Bk. 3621 Pg. 777,8
James Hardie Gypsum, Inc. #14	S $\frac{1}{2}$ SW $\frac{1}{4}$ NE $\frac{1}{4}$ Section 7, T41N-R12W	354479	09-02-2000	11-15-2000	Bk. 3621 Pg. 779,80
James Hardie Gypsum, Inc. #15	N $\frac{1}{2}$ NE $\frac{1}{4}$ SE $\frac{1}{4}$ Section 7, T41N-R12W	354480	09-02-2000	11-15-2000	Bk. 3621 Pg. 781,2
James Hardie Gypsum, Inc. #16	S $\frac{1}{2}$ NE $\frac{1}{4}$ SE $\frac{1}{4}$ Section 7, T41N-R12W	354481	09-02-2000	11-15-2000	Bk. 3621 Pg. 783,4

PHOENIX, ARIZONA  
 JUN 19 2008  
 7:27  
 JHG Claims, Exh. A



Claim Name	Lands Affected	BLM AMC No.	Location Date	Recording Date	Book/ Page
James Hardie Gypsum, Inc. #17	N½SE¼SE¼ Section 7, T41N-R12W	354482	09-02-2000	11-15-2000	Bk. 3621 Pg. 785,6
James Hardie Gypsum, Inc. #18	S½SE¼SE¼ Section 7, T41N-R12W	354483	09-02-2000	11-15-2000	Bk. 3621 Pg. 787,8
James Hardie Gypsum, Inc. #19	N½NW¼SE¼ Section 7, T41N-R12W	354484	09-02-2000	11-15-2000	Bk. 3621 Pg. 789,90
James Hardie Gypsum, Inc. #20	S½NW¼SE¼ Section 7, T41N-R12W	354485	09-02-2000	11-15-2000	Bk. 3621 Pg. 791,2
James Hardie Gypsum, Inc. #21	N½SW¼SE¼ Section 7, T41N-R12W	354486	09-02-2000	11-15-2000	Bk. 3621 Pg. 793,4
James Hardie Gypsum, Inc. #22	S½SW¼SE¼ Section 7, T41N-R12W	354487	09-02-2000	11-15-2000	Bk. 3621 Pg. 795,6
James Hardie Gypsum, Inc. #23	N½NE¼SW¼ Section 7, T41N-R12W	354488	09-02-2000	11-15-2000	Bk. 3621 Pg. 797,8
James Hardie Gypsum, Inc. #24	S½NE¼SW¼ Section 7, T41N-R12W	354489	09-02-2000	11-15-2000	Bk. 3621 Pg. 799,800
James Hardie Gypsum, Inc. #25	N½SE¼SW¼ Section 7, T41N-R12W	354490	09-02-2000	11-15-2000	Bk. 3621 Pg. 801,02
James Hardie Gypsum, Inc. #26	S½SE¼SW¼ Section 7, T41N-R12W	354491	09-02-2000	11-15-2000	Bk. 3621 Pg. 803,04
James Hardie Gypsum, Inc. #27	N½NE¼NE¼ Section 18, T41N-R12W	354492	09-02-2000	11-15-2000	Bk. 3621 Pg. 805, 06
James Hardie Gypsum, Inc. #28	S½NE¼NE¼ Section 18, T41N-R12W	354493	09-02-2000	11-15-2000	Bk. 3621 Pg. 807, 08
James Hardie Gypsum, Inc. #29	N½SE¼NE¼ Section 18, T41N-R12W	354494	09-02-2000	11-15-2000	Bk. 3621 Pg. 809,810
James Hardie Gypsum, Inc. #30	S½SE¼NE¼ Section 18, T41N-R12W	354495	09-02-2000	11-15-2000	Bk. 3621 Pg. 811,12
James Hardie Gypsum, Inc. #31	N½NW¼NE¼ Section 18 T41N-R12W	354496	09-02-2000	11-15-2000	Bk. 3621 Pg. 813,14
James Hardie Gypsum, Inc. #32	S½NW¼NE¼ Section 18, T41N-R12W	354497	09-02-2000	11-15-2000	Bk. 3621 Pg. 815,16
James Hardie Gypsum, Inc. #33	N½SW¼NE¼ Section 18, T41N-R12W	354498	09-02-2000	11-15-2000	Bk. 3621 Pg. 817, 18
James Hardie Gypsum, Inc. #34	S½SW¼NE¼ Section 18, T41N-R12W	354499	09-02-2000	11-15-2000	Bk. 3621 Pg. 819,20
James Hardie Gypsum, Inc. #35	N½NE¼SE¼ Section 18, T41N-R12W	354500	09-02-2000	11-15-2000	Bk. 3621 Pg. 821,22

Claim Name	Lands Affected	BLM AMC No.	Location Date	Recording Date	Book/ Page
James Hardie Gypsum, Inc. #36	S½NE¼SE¼ Section 18, T41N-R12W	354501	09-02-2000	11-15-2000	Bk. 3621 Pg. 823,24
James Hardie Gypsum, Inc. #37	N½SE¼SE¼ Section 18, T41N-R12W	354502	09-02-2000	11-15-2000	Bk. 3621 Pg. 825,26
James Hardie Gypsum, Inc. #38	S½SE¼SE¼ Section 18, T41N-R12W	354503	09-02-2000	11-15-2000	Bk. 3621 Pg. 827,28
James Hardie Gypsum, Inc. #39	N½NW¼SE¼ Section 18, T41N-R12W	354504	09-02-2000	11-15-2000	Bk. 3621 Pg. 829,30
James Hardie Gypsum, Inc. #40	S½NW¼SE¼ Section 18, T41N R12W	354505	09-02-2000	11-15-2000	Bk. 3621 Pg. 831,32
James Hardie Gypsum, Inc. #41	N½SW¼SE¼ Section 18, T41N-R12W	354506	09-02-2000	11-15-2000	Bk. 3621 Pg. 833,34
James Hardie Gypsum, Inc. #42	S½SW¼SE¼ Section 18, T41N-R12W	354507	09-02-2000	11-15-2000	Bk. 3621 Pg. 835,36
James Hardie Gypsum, Inc. #43	N½NE¼SW¼ Section 18, T41N-R12W	354508	09-02-2000	11-15-2000	Bk. 3621 Pg. 837,38
James Hardie Gypsum, Inc. #44	S½NE¼SW¼ Section 18, T41N-R12W	354509	09-02-2000	11-15-2000	Bk. 3621 Pg. 839, 40
James Hardie Gypsum, Inc. #45	N½SE¼SW¼ Section 18, T41N-R12W	354510	09-02-2000	11-15-2000	Bk. 3621 Pg. 841,42
James Hardie Gypsum, Inc. #46	S½SE¼SW¼ Section 18, T41N-R12W	354511	09-02-2000	11-15-2000	Bk. 3621 Pg. 843,44
James Hardie Gypsum, Inc. #47	N½NW¼SW¼ Section 18, T41N-R12W	354512	09-02-2000	11-15-2000	Bk. 3621 Pg. 845,46
James Hardie Gypsum, Inc. #48	S½NW¼SW¼ Section 18, T41N-R12W	354513	09-02-2000	11-15-2000	Bk. 3621 Pg. 847,48
James Hardie Gypsum, Inc. #49	N½SW¼SW¼ Section 18, T41N-R12W	354514	09-02-2000	11-15-2000	Bk. 3621 Pg. 849,50
James Hardie Gypsum, Inc. #50	S½SW¼SW¼ Section 18, 41N-R12W	354515	09-02-2000	11-15-2000	Bk. 3621 Pg. 851,52
James Hardie Gypsum, Inc. #51	N½NE¼NW¼ Section 18, T41N-R12W	354516	09-02-2000	11-15-2000	Bk. 3621 Pg. 853, 54
James Hardie Gypsum, Inc. #52	S½NE¼NW¼ Section 18, T41N-R12W	354517	09-02-2000	11-15-2000	Bk. 3621 Pg. 855,56
James Hardie Gypsum, Inc. #53	N½SE¼NW¼ Section 18, T41N-R12W	354518	09-02-2000	11-15-2000	Bk. 3621 Pg. 857,58
James Hardie Gypsum, Inc. #54	S½SE¼NW¼ Section 18, T41N-R12W	354519	09-02-2000	11-15-2000	Bk. 3621 Pg. 859,60

PHOENIX, ARIZONA

2008 JUN 19 AM 7:28

JHG Claims, Exh. A

Claim Name	Lands Affected	BLM AMC No.	Location Date	Recording Date	Book/ Page
James Hardie Gypsum, Inc. #55	N½NW¼NW¼ Section 18, T41N-R12W	354520	09-02-2000	11-15-2000	Bk. 3621 Pg. 861,62
James Hardie Gypsum, Inc. #56	S½NW¼NW¼ Section 18, T41N-R12W	354521	09-02-2000	11-15-2000	Bk. 3621 Pg. 863,64
James Hardie Gypsum, Inc. #57	N½SW¼NW¼ Section 18, T41N-R12W	354522	09-02-2000	11-15-2000	Bk. 3621 Pg. 865,66
James Hardie Gypsum, Inc. #58	S½SW¼NW¼ Section 18, T41N-R12W	354523	09-02-2000	11-15-2000	Bk. 3621 Pg. 867,68
James Hardie Gypsum, Inc. #59	N½NE¼NE¼ Section 13, T41N-R13W	354524	09-02-2000	11-15-2000	Bk. 3621 Pg. 869,70
James Hardie Gypsum, Inc. #60	S½NE¼NE¼ Section 13, T41N-R13W	354525	09-02-2000	11-15-2000	Bk. 3621 Pg. 871,72
James Hardie Gypsum, Inc. #61	N½SE¼NE¼ Section 13, T41N-R13W	354526	09-02-2000	11-15-2000	Bk. 3621 Pg. 873,74
James Hardie Gypsum, Inc. #62	S½SE¼NE¼ Section 13 T41N-R13W	354527	09-02-2000	11-15-2000	Bk. 3621 Pg. 875,76
James Hardie Gypsum, Inc. #63	N½NW¼NE¼ Section 13, T41N-R13W	354528	09-02-2000	11-15-2000	Bk. 3621 Pg. 877,78
James Hardie Gypsum, Inc. #64	S½NW¼NE¼ Section 13, T41N-R13W	354529	09-02-2000	11-15-2000	Bk. 3621 Pg. 879, 80
James Hardie Gypsum, Inc. #65	N½SW¼NE¼ Section 13, T41N-R13W	354530	09-02-2000	11-15-2000	Bk. 3621 Pg. 881,82
James Hardie Gypsum, Inc. #66	S½SW¼NE¼ Section 13, T41N-R13W	354531	09-02-2000	11-15-2000	Bk. 3621 Pg. 883,84
James Hardie Gypsum, Inc. #67	N½NE¼SE¼ Section 13, T41N-R13W	354532	09-02-2000	11-15-2000	Bk. 3621 Pg. 885,86
James Hardie Gypsum, Inc. #68	S½NE¼SE¼ Section 13, T41N-R13W	354533	09-02-2000	11-15-2000	Bk. 3621 Pg. 887, 88
James Hardie Gypsum, Inc. #69	N½SE¼SE¼ Section 13, T41N-R13W	354534	09-02-2000	11-15-2000	Bk. 3621 Pg. 889,90
James Hardie Gypsum, Inc. #70	S½SE¼SE¼ Section 13, T41N-R13W	354535	09-02-2000	11-15-2000	Bk. 3621 Pg. 891,92
James Hardie Gypsum, Inc. #71	N½NW¼SE¼ Section 13, T41N-R13W	354536	09-02-2000	11-15-2000	Bk. 3621 Pg. 893,94
James Hardie Gypsum, Inc. #72	S½NW¼SE¼ Section 13, T41N-R13W	354537	09-02-2000	11-15-2000	Bk. 3621 Pg. 895,96
James Hardie Gypsum, Inc. #73	N½SW¼SE¼ Section 13, T41N-R13W	354538	09-02-2000	11-15-2000	Bk. 3621 Pg. 897, 98

Claim Name	Lands Affected	BLM AMC No.	Location Date	Recording Date	Book/ Page
James Hardie Gypsum, Inc. #74	S½SW¼SE¼ Section 13, T41N-R13W	354539	09-02-2000	11-15-2000	Bk. 3621 Pg. 899,900
James Hardie Gypsum, Inc. #75	N½NE¼NE¼ Section 19, T41N-R12W	354540	09-02-2000	11-15-2000	Bk. 3621 Pg. 901,02
James Hardie Gypsum, Inc. #76	S½NE¼NE¼ Section 19, T41N-R12W	354541	09-02-2000	11-15-2000	Bk. 3621 Pg. 903,04
James Hardie Gypsum, Inc. #77 (AMENDED 06-25-2001)	N½SE¼NE¼ Section 19, T41N-R12W	354542	09-02-2000	11-15-2000	Bk. 3621 Pg. 905,06
James Hardie Gypsum, Inc. #78	S½SE¼NE¼ Section 19, T41N-R12W	354543	09-02-2000	11-15-2000	Bk. 3621 Pg. 907,08
James Hardie Gypsum, Inc. #79 (AMENDED 12-21-2001)	N½NW¼NE¼ Section 19, T41N-R12W	354544	09-02-2000	11-15-2000	Bk. 3621 Pg. 909,10
James Hardie Gypsum, Inc. #80	S½NW¼NE¼ Section 19, T41N-R12W	354545	09-02-2000	11-15-2000	Bk. 3621 Pg. 911,12
James Hardie Gypsum, Inc. #81	N½SW¼NE¼ Section 19, T41N-R12W	354546	09-02-2000	11-15-2000	Bk. 3621 Pg. 913,14
James Hardie Gypsum, Inc. #82	S½SW¼NE¼ Section 19, T41N-R12W	354547	09-02-2000	11-15-2000	Bk. 3621 Pg. 915,16
James Hardie Gypsum, Inc. #83	N½NE¼NW¼ Section 19, T41N-R12W	354548	09-02-2000	11-15-2000	Bk. 3621 Pg. 917,18
James Hardie Gypsum, Inc. #84	S½NE¼NW¼ Section 19, T41N-R12W	354549	09-02-2000	11-15-2000	Bk. 3621 Pg. 919,20
James Hardie Gypsum, Inc. #85	N½SE¼NW¼ Section 19, T41N-R12W	354550	09-02-2000	11-15-2000	Bk. 3621 Pg. 921,22
James Hardie Gypsum, Inc. #86	S½SE¼NW¼ Section 19, T41N-R12W	354551	09-02-2000	11-15-2000	Bk. 3621 Pg. 923,24
James Hardie Gypsum, Inc. #87	N½NW¼NW¼ Section 19, T41N-R12W	354552	09-02-2000	11-15-2000	Bk. 3621 Pg. 925,26
James Hardie Gypsum, Inc. #88	S½NW¼NW¼ Section 19, T41N-R12W	354553	09-02-2000	11-15-2000	Bk. 3621 Pg. 927,28
James Hardie Gypsum, Inc. #89	N½SW¼NW¼ Section 19, T41N-R12W	354554	09-02-2000	11-15-2000	Bk. 3621 Pg. 929,30
James Hardie Gypsum, Inc. #90	S½SW¼NW¼ Section 19, T41N-R12W	354555	09-02-2000	11-15-2000	Bk. 3621 Pg. 931,32

2008 JUN 19 A 728

Claim Name	Lands Affected	BLM AMC No.	Location Date	Recording Date	Book/ Page
James Hardie Gypsum, Inc. #91	N½NE¼NE¼ Section 24, T41N-R13W	354556	09-02-2000	11-15-2000	Bk. 3621 Pg. 933,34
James Hardie Gypsum, Inc. #92	S½NE¼NE¼ Section 24, T41N-R13W	354557	09-02-2000	11-15-2000	Bk. 3621 Pg. 935,36
James Hardie Gypsum, Inc. #93	N½SE¼NE¼ Section 24, T41N-R13W	354558	09-02-2000	11-15-2000	Bk. 3621 Pg. 937,38
James Hardie Gypsum, Inc. #94	S½SE¼NE¼ Section 24, T41N-R13W	354559	09-02-2000	11-15-2000	Bk. 3621 Pg. 939,40
James Hardie Gypsum, Inc. #95	N½NW¼NE¼ Section 24, T41N-R13W	354560	09-02-2000	11-15-2000	Bk. 3621 Pg. 941,42
James Hardie Gypsum, Inc. #96	S½NW¼NE¼ Section 24, T41N-R13W	354561	09-02-2000	11-15-2000	Bk. 3621 Pg. 943,44
James Hardie Gypsum, Inc. #97	N½SW¼NE¼ Section 24, T41N-R13W	354562	09-02-2000	11-15-2000	Bk. 3621 Pg. 945,46
James Hardie Gypsum, Inc. #98	S½SW¼NE¼ Section 24, T41N-R13W	354563	09-02-2000	11-15-2000	Bk. 3621 Pg. 947,48
James Hardie Gypsum, Inc. #99	N½NE¼SE¼ Section 19, T41N-R12W	354564	09-02-2000	11-15-2000	Bk. 3621 Pg. 949,50
James Hardie Gypsum, Inc. #100	S½NE¼SE¼ Section 19, T41N-R12W	354565	09-02-2000	11-15-2000	Bk. 3621 Pg. 951,52
James Hardie Gypsum, Inc. #101	N½SE¼SE¼ Section 19, T41N-R12W	354566	09-02-2000	11-15-2000	Bk. 3621 Pg. 953,54
James Hardie Gypsum, Inc. #102	S½SE¼SE¼ Section 19, T41N-R12W	354567	09-02-2000	11-15-2000	Bk. 3621 Pg. 955,56
James Hardie Gypsum, Inc. #103	N½NW¼SE¼ Section 19, T41N-R12W	354568	09-02-2000	11-15-2000	Bk. 3621 Pg. 957,58
James Hardie Gypsum, Inc. #104	S½NW¼SE¼ Section 19, T41N-R12W	354569	09-02-2000	11-15-2000	Bk. 3621 Pg. 959,60
James Hardie Gypsum, Inc. #105	N½SW¼SE¼ Section 19, T41N-R12W	354570	09-02-2000	11-15-2000	Bk. 3621 Pg. 961,62
James Hardie Gypsum, Inc. #106	S½SW¼SE¼ Section 19, T41N-R12W	354571	09-02-2000	11-15-2000	Bk. 3621 Pg. 963,64
James Hardie Gypsum, Inc. #107	N½NE¼SW¼ Section 19, T41N-R12W	354572	09-02-2000	11-15-2000	Bk. 3621 Pg. 965,66
James Hardie Gypsum, Inc. #108	S½NE¼SW¼ Section 19, T41N-R12W	354573	09-02-2000	11-15-2000	Bk. 3621 Pg. 967,68
James Hardie Gypsum, Inc. #109	N½SE¼SW¼ Section 19, T41N-R12W	354574	09-02-2000	11-15-2000	Bk. 3621 Pg. 969,70

PHOENIX, ARIZONA

2008 JUN 19 A 7:28

Claim Name	Lands Affected	BLM AMC No.	Location Date	Recording Date	Book/ Page
James Hardie Gypsum, Inc. #110	S½SE¼SW¼ Section 19, T41N-R12W	354575	09-02-2000	11-15-2000	Bk. 3621 Pg. 971,72
James Hardie Gypsum, Inc. #111	N½NW¼SW¼ Section 19, T41N-R12W	354576	09-02-2000	11-15-2000	Bk. 3621 Pg. 973,74
James Hardie Gypsum, Inc. #112	S½NW¼SW¼ Section 19, T41N-R12W	354577	09-02-2000	11-15-2000	Bk. 3621 Pg. 975,76
James Hardie Gypsum, Inc. #113	N½SW¼SW¼ Section 19, T41N-R12W	354578	09-02-2000	11-15-2000	Bk. 3621 Pg. 977,78
James Hardie Gypsum, Inc. #114	S½SW¼SW¼ Section 19, T41N-R12W	354579	09-02-2000	11-15-2000	Bk. 3621 Pg. 979,80
James Hardie Gypsum, Inc. #115	N½NE¼SE¼ Section 24, T41N-R13W	354580	09-02-2000	11-15-2000	Bk. 3621 Pg. 981,82
James Hardie Gypsum, Inc. #116	S½NE¼SE¼ Section 24, T41N-R13W	354581	09-02-2000	11-15-2000	Bk. 3621 Pg. 983,84
James Hardie Gypsum, Inc. #117	N½SE¼SE¼ Section 24, T41N-R13W	354582	09-02-2000	11-15-2000	Bk. 3621 Pg. 985,86
James Hardie Gypsum, Inc. #118	S½SE¼SE¼ Section 24, T41N-R13W	354583	09-02-2000	11-15-2000	Bk. 3621 Pg. 987,88
James Hardie Gypsum, Inc. #119	N½NW¼SE¼ Section 24, T41N-R13W	354584	09-02-2000	11-15-2000	Bk. 3621 Pg. 989,90
James Hardie Gypsum, Inc. #120	S½NW¼SE¼ Section 24, T41N-R13W	354585	09-02-2000	11-15-2000	Bk. 3621 Pg. 991,92
James Hardie Gypsum, Inc. #121	N½SW¼SE¼ Section 24, T41N-R13W	354586	09-02-2000	11-15-2000	Bk. 3621 Pg. 993,94
James Hardie Gypsum, Inc. #122	S½SW¼SE¼ Section 24, T41N-R13W	354587	09-02-2000	11-15-2000	Bk. 3621 Pg. 995,96
James Hardie Gypsum, Inc. #123	N½NE¼NE¼ Section 25, T41N-R13W	354588	09-03-2000	11-15-2000	Bk. 3621 Pg. 997,98
James Hardie Gypsum, Inc. #124	S½NE¼NE¼ Section 25, T41N-R13W	354589	09-03-2000	11-15-2000	Bk. 3621 Pg. 999,1000
James Hardie Gypsum, Inc. #125	N½SE¼NE¼ Section 25, T41N-R13W	354590	09-03-2000	11-15-2000	Bk. 3622 Pg. 1, 2
James Hardie Gypsum, Inc. #126	S½SE¼NE¼ Section 25, T41N-R13W	354591	09-03-2000	11-15-2000	Bk. 3622 Pg. 3, 4
James Hardie Gypsum, Inc. #127	N½NW¼NE¼ Section 25, T41N-R13W	354592	09-03-2000	11-15-2000	Bk. 3622 Pg. 5, 6
James Hardie Gypsum, Inc. #128	S½NW¼NE¼ Section 25, T41N-R13W	354593	09-03-2000	11-15-2000	Bk. 3622 Pg. 7, 8

PHOENIX, ARIZONA

2008 JUN 19 AM 7:28

JHG Claims, Exh. A

Claim Name	Lands Affected	BLM AMC No.	Location Date	Recording Date	Book/ Page
James Hardie Gypsum, Inc. #129	N½SW¼NE¼ Section 25, T41N-R13W	354594	09-03-2000	11-15-2000	Bk. 3622 Pg. 9,10
James Hardie Gypsum, Inc. #130	S½SW¼NE¼ Section 25, T41N-R13W	354595	09-03-2000	11-15-2000	Bk. 3622 Pg. 11,12
James Hardie Gypsum, Inc. #131	N½NE¼NW¼ Section 25, T41N-R13W	354596	09-03-2000	11-15-2000	Bk. 3622 Pg. 13,14
James Hardie Gypsum, Inc. #132	S½NE¼NW¼ Section 25, T41N-R13W	354597	09-03-2000	11-15-2000	Bk. 3622 Pg. 15,16
James Hardie Gypsum, Inc. #133	N½SE¼NW¼ Section 25, T41N-R13W	354598	09-03-2000	11-15-2000	Bk. 3622 Pg. 17,18
James Hardie Gypsum, Inc. #134	S½SE¼NW¼ Section 25, T41N-R13W	354599	09-03-2000	11-15-2000	Bk. 3622 Pg. 19,20
James Hardie Gypsum, Inc. #135	N½NW¼NW¼ Section 25, T41N-R13W	354600	09-03-2000	11-15-2000	Bk. 3622 Pg. 21,22
James Hardie Gypsum, Inc. #136	S½NW¼NW¼ Section 25, T41N-R13W	354601	09-03-2000	11-15-2000	Bk. 3622 Pg. 23,24
James Hardie Gypsum, Inc. #137	N½SW¼NW¼ Section 25, T41N-R13W	354602	09-03-2000	11-15-2000	Bk. 3622 Pg. 25,26
James Hardie Gypsum, Inc. #138	S½SW¼NW¼ Section 25, T41N-R13W	354603	09-03-2000	11-15-2000	Bk. 3622 Pg. 27,28
James Hardie Gypsum, Inc. #139	N½NE¼SW¼ Section 25, T41N-R13W	354604	09-03-2000	11-15-2000	Bk. 3622 Pg. 29,30
James Hardie Gypsum, Inc. #140	S½NE¼SW¼ Section 25, T41N-R13W	354605	09-03-2000	11-15-2000	Bk. 3622 Pg. 31,32
James Hardie Gypsum, Inc. #141	N½SE¼SW¼ Section 25, T41N-R13W	354606	09-03-2000	11-15-2000	Bk. 3622 Pg. 33,34
James Hardie Gypsum, Inc. #142	S½SE¼SW¼ Section 25, T41N-R13W	354607	09-03-2000	11-15-2000	Bk. 3622 Pg. 35,36
James Hardie Gypsum, Inc. #143	N½NE¼SW¼ Section 25, T41N-R13W	354608	09-03-2000	11-15-2000	Bk. 3622 Pg. 37,38
James Hardie Gypsum, Inc. #144	S½NE¼SW¼ Section 25, T41N-R13W	354609	09-03-2000	11-15-2000	Bk. 3622 Pg. 39,40
James Hardie Gypsum, Inc. #145	N½SW¼SW¼ Section 25, T41N-R13W	354610	09-03-2000	11-15-2000	Bk. 3622 Pg. 41,42
James Hardie Gypsum, Inc. #146	S½SW¼SW¼ Section 25, T41N-R13W	354611	09-03-2000	11-15-2000	Bk. 3622 Pg. 43,44
James Hardie Gypsum, Inc. #147	N½NE¼SW¼ Section 20, T41N-R12W	354612	09-02-2000	11-15-2000	Bk. 3622 Pg. 45,46

PHOENIX, ARIZONA

2008 JUN 19 A 7:28

Claim Name	Lands Affected	BLM AMC No.	Location Date	Recording Date	Book/ Page
James Hardie Gypsum, Inc. #148	S½NE¼SW¼ Section 20, T41N-R12W	354613	09-02-2000	11-15-2000	Bk. 3622 Pg. 47,48
James Hardie Gypsum, Inc. #149	N½SE¼SW¼ Section 20, T41N-R12W	354614	09-02-2000	11-15-2000	Bk. 3622 Pg. 49,50
James Hardie Gypsum, Inc. #150	S½SE¼SW¼ Section 20, T41N-R12W	354615	09-02-2000	11-15-2000	Bk. 3622 Pg. 51,52
James Hardie Gypsum, Inc. #151	N½NW¼SW¼ Section 20, T41N-R12W	354616	09-02-2000	11-15-2000	Bk. 3622 Pg. 53,54
James Hardie Gypsum, Inc. #152	S½NW¼SW¼ Section 20, T41N-R12W	354617	09-02-2000	11-15-2000	Bk. 3622 Pg. 55,56
James Hardie Gypsum, Inc. #153	N½SW¼SW¼ Section 20, T41N-R12W	354618	09-02-2000	11-15-2000	Bk. 3622 Pg. 57,58
James Hardie Gypsum, Inc. #154	S½SW¼SW¼ Section 20, T41N-R12W	354619	09-02-2000	11-15-2000	Bk. 3622 Pg. 59,60
James Hardie Gypsum, Inc. #155	N½NW¼NW¼ Section 29, T41N-R12W	354620	09-03-2000	11-15-2000	Bk. 3622 Pg. 61,62
James Hardie Gypsum, Inc. #156	S½NW¼NW¼ Section 29, T41N-R12W	354621	09-03-2000	11-15-2000	Bk. 3622 Pg. 63,64
James Hardie Gypsum, Inc. #157	N½SW¼NW¼ Section 29, T41N-R12W	354622	09-03-2000	11-15-2000	Bk. 3622 Pg. 65,66
James Hardie Gypsum, Inc. #158	S½SW¼NW¼ Section 29, T41N-R12W	354623	09-03-2000	11-15-2000	Bk. 3622 Pg. 67,68
James Hardie Gypsum, Inc. #159	N½NE¼NE¼ Section 30, T41N-R12W	354624	09-03-2000	11-15-2000	Bk. 3622 Pg. 69,70
James Hardie Gypsum, Inc. #160	S½NE¼NE¼ Section 30, T41N-R12W	354625	09-03-2000	11-15-2000	Bk. 3622 Pg. 71,72
James Hardie Gypsum, Inc. #161	N½SE¼NE¼ Section 30, T41N-R12W	354626	09-03-2000	11-15-2000	Bk. 3622 Pg. 73,74
James Hardie Gypsum, Inc. #162	S½SE¼NE¼ Section 30, T41N-R12W	354627	09-03-2000	11-15-2000	Bk. 3622 Pg. 75,76
James Hardie Gypsum, Inc. #163	N½NW¼NE¼ Section 30, T41N-R12W	354628	09-03-2000	11-15-2000	Bk. 3622 Pg. 77,78
James Hardie Gypsum, Inc. #164	S½NW¼NE¼ Section 30, T41N-R12W	354629	09-03-2000	11-15-2000	Bk. 3622 Pg. 79,80
James Hardie Gypsum, Inc. #165	N½SW¼NE¼ Section 30, T41N-R12W	354630	09-03-2000	11-15-2000	Bk. 3622 Pg. 81,82
James Hardie Gypsum, Inc. #166	S½SW¼NE¼ Section 30, T41N-R12W	354631	09-03-2000	11-15-2000	Bk. 3622 Pg. 83,84

PHOENIX ARIZONA

2008 JUN 19 A 7:28



Claim Name	Lands Affected	BLM AMC No.	Location Date	Recording Date	Book/ Page
James Hardie Gypsum, Inc. #167	N½NE¼SE¼ Section 30, T41N-R12W	354632	09-03-2000	11-15-2000	Bk. 3622 Pg. 85,86
James Hardie Gypsum, Inc. #168	S½NE¼SE¼ Section 30, T41N-R12W	354633	09-03-2000	11-15-2000	Bk. 3622 Pg. 87,88
James Hardie Gypsum, Inc. #169	N½SE¼SE¼ Section 30, T41N-R12W	354634	09-03-2000	11-15-2000	Bk. 3622 Pg. 89,90
James Hardie Gypsum, Inc. #170	S½SE¼SE¼ Section 30, T41N-R12W	354635	09-03-2000	11-15-2000	Bk. 3622 Pg. 91,92
James Hardie Gypsum, Inc. #171	N½NW¼SE¼ Section 30, T41N-R12W	354636	09-03-2000	11-15-2000	Bk. 3622 Pg. 93,94
James Hardie Gypsum, Inc. #172	S½NW¼SE¼ Section 30, T41N-R12W	354637	09-03-2000	11-15-2000	Bk. 3622 Pg. 95,96
James Hardie Gypsum, Inc. #173	N½SW¼SE¼ Section 30, T41N-R12W	354638	09-03-2000	11-15-2000	Bk. 3622 Pg. 97,98
James Hardie Gypsum, Inc. #174	S½SW¼SE¼ Section 30, T41N-R12W	354639	09-03-2000	11-15-2000	Bk. 3622 Pg. 99,100
James Hardie Gypsum, Inc. #175	N½NE¼NW¼ Section 30, T41N-R12W	354640	09-03-2000	11-15-2000	Bk. 3622 Pg. 101,02
James Hardie Gypsum, Inc. #176	S½NE¼NW¼ Section 30, T41N-R12W	354641	09-03-2000	11-15-2000	Bk. 3622 Pg. 103,04
James Hardie Gypsum, Inc. #177	N½SE¼NW¼ Section 30, T41N-R12W	354642	09-03-2000	11-15-2000	Bk. 3622 Pg. 105,06
James Hardie Gypsum, Inc. #178	S½SE¼NW¼ Section 30, T41N-R12W	354643	09-03-2000	11-15-2000	Bk. 3622 Pg. 107,08
James Hardie Gypsum, Inc. #179	N½NW¼NW¼ Section 31, T41N-R12W	354644	09-05-2000	11-15-2000	Bk. 3622 Pg. 109,10
James Hardie Gypsum, Inc. #180	S½NW¼NW¼ Section 31, T41N-R12W	354645	09-05-2000	11-15-2000	Bk. 3622 Pg. 111,12
James Hardie Gypsum, Inc. #181	N½NE¼SE¼ Section 14, T40N-R13W	354646	09-05-2000	11-15-2000	Bk. 3622 Pg. 113,14
James Hardie Gypsum, Inc. #182	S½NE¼SE¼ Section 14, T40N-R13W	354647	09-05-2000	11-15-2000	Bk. 3622 Pg. 115,16
James Hardie Gypsum, Inc. #183	N½SE¼SE¼ Section 14, T40N-R13W	354648	09-05-2000	11-15-2000	Bk. 3622 Pg. 117,18
James Hardie Gypsum, Inc. #184	S½SE¼SE¼ Section 14, T40N-R13W	354649	09-05-2000	11-15-2000	Bk. 3622 Pg. 119,20
James Hardie Gypsum, Inc. #185	N½NE¼SW¼ Section 13, T40N-R13W	354650	09-05-2000	11-15-2000	Bk. 3622 Pg. 121,22

PHOENIX, ARIZONA

2008 JUN 19 A 7:28

Claim Name	Lands Affected	BLM AMC No.	Location Date	Recording Date	Book/ Page
James Hardie Gypsum, Inc. #186	S½NE¼SW¼ Section 13, T40N-R13W	354651	09-05-2000	11-15-2000	Bk. 3622 Pg. 123,24
James Hardie Gypsum, Inc. #187	N¼SE¼SW¼ Section 13, T40N-R13W	354652	09-05-2000	11-15-2000	Bk. 3622 Pg. 125,26
James Hardie Gypsum, Inc. #188	S½SE¼SW¼ Section 13, T40N-R13W	354653	09-05-2000	11-15-2000	Bk. 3622 Pg. 127,28
James Hardie Gypsum, Inc. #189	S½SW¼SW¼ Section 13, T40N-R13W	354654	09-05-2000	11-15-2000	Bk. 3622 Pg. 129,30
James Hardie Gypsum, Inc. #190	N¼SW¼SW¼ Section 13, T40N-R13W	354655	09-05-2000	11-15-2000	Bk. 3622 Pg. 131,32
James Hardie Gypsum, Inc. #191	S½NW¼SW¼ Section 13, T40N-R13W	354656	09-05-2000	11-15-2000	Bk. 3622 Pg. 133,34
James Hardie Gypsum, Inc. #192	N¼NW¼SW¼ Section 13, T40N-R13W	354657	09-05-2000	11-15-2000	Bk. 3622 Pg. 135,36
James Hardie Gypsum, Inc. #193	NE¼NW¼NW¼ NW¼NE¼NW¼ Section 24, T40N-R13W	354658	09-05-2000	11-15-2000	Bk. 3622 Pg. 137,38
James Hardie Gypsum, Inc. #194	SE¼NW¼NW¼ SW¼NE¼NW¼ Section 24, T40N-R13W	354659	09-05-2000	11-15-2000	Bk. 3622 Pg. 139,40
James Hardie Gypsum, Inc. #195	NE¼SW¼NW¼ NW¼SE¼NW¼ Section 24, T40N-R13W	354660	09-05-2000	11-15-2000	Bk. 3622 Pg. 141,42
James Hardie Gypsum, Inc. #196	SW¼SE¼NW¼ SE¼SW¼NW¼ Section 24, T40N-R13W	354661	09-05-2000	11-15-2000	Bk. 3622 Pg. 143,44
James Hardie Gypsum, Inc. #197	SE¼SE¼NE¼ Section 23, T40N-R13W SW¼ SW¼NW¼ Section 24, T40N-R13W	354662	09-05-2000	11-15-2000	Bk. 3622 Pg. 145,46
James Hardie Gypsum, Inc. #198	NE¼SE¼NE¼ Section 23, T40N-R13W NW¼SW¼NW¼ Section 24, T40N-R13W	354663	09-05-2000	11-15-2000	Bk. 3622 Pg. 147,48
James Hardie Gypsum, Inc. #199	SE¼NE¼NE¼ Section 23, T40N-R13W SW¼ NW¼NW¼ Section 24, T40N-R13W	354664	09-05-2000	11-15-2000	Bk. 3622 Pg. 149,50
James Hardie Gypsum, Inc. #200	N¼NE¼NW¼ Section 25, T41N-R12W	354665	09-04-2000	11-15-2000	Bk. 3622 Pg. 151,52

Claim Name	Lands Affected	BLM AMC No.	Location Date	Recording Date	Book/ Page
James Hardie Gypsum, Inc. #201	S½NE¼NW¼ Section 25, T41N-R12W	354666	09-04-2000	11-15-2000	Bk. 3622 Pg. 153,54
James Hardie Gypsum, Inc. #202	N½SE¼NW¼ Section 25, T41N-R12W	354667	09-04-2000	11-15-2000	Bk. 3622 Pg. 155,56
James Hardie Gypsum, Inc. #203	S½SE¼NW¼ Section 25, T41N-R12W	354668	09-04-2000	11-15-2000	Bk. 3622 Pg. 157,58
James Hardie Gypsum, Inc. #204	S½SW¼NW¼ Section 25, T41N-R12W	354669	09-04-2000	11-15-2000	Bk. 3622 Pg. 159,60
James Hardie Gypsum, Inc. #205	N½SW¼NW¼ Section 25, T41N-R12W	354670	09-04-2000	11-15-2000	Bk. 3622 Pg. 161,62
James Hardie Gypsum, Inc. #206	S½NW¼NW¼ Section 25, T41N-R12W	354671	09-04-2000	11-15-2000	Bk. 3622 Pg. 163,64
James Hardie Gypsum, Inc. #207	N½NW¼NW¼ Section 25, T41N-R12W	354672	09-04-2000	11-15-2000	Bk. 3622 Pg. 165,66
James Hardie Gypsum, Inc. #208	N½NE¼NE¼ Section 26, T41N-R12W	354673	09-04-2000	11-15-2000	Bk. 3622 Pg. 167,68
James Hardie Gypsum, Inc. #209	S½NE¼NE¼ Section 26, T41N-R12W	354674	09-04-2000	11-15-2000	Bk. 3622 Pg. 169,70
James Hardie Gypsum, Inc. #210	N½SE¼NE¼ Section 26, T41N-R12W	354675	09-04-2000	11-15-2000	Bk. 3622 Pg. 171,72
James Hardie Gypsum, Inc. #211	S½SE¼NE¼ Section 26, T41N-R12W	354676	09-04-2000	11-15-2000	Bk. 3622 Pg. 173,74
James Hardie Gypsum, Inc. #212	S½SW¼NE¼ Section 26, T41N-R12W	354677	09-04-2000	11-15-2000	Bk. 3622 Pg. 175,76
James Hardie Gypsum, Inc. #213	N½SW¼NE¼ Section 26, T41N-R12W	354678	09-04-2000	11-15-2000	Bk. 3622 Pg. 177,78
James Hardie Gypsum, Inc. #214	S½NW¼NE¼ Section 26, T41N-R12W	354679	09-04-2000	11-15-2000	Bk. 3622 Pg. 179,80
James Hardie Gypsum, Inc. #215	N½NW¼NE¼ Section 26, T41N-R12W	354680	09-04-2000	11-15-2000	Bk. 3622 Pg. 181,82
James Hardie Gypsum, Inc. #216	N½NE¼SE¼ Section 26, T41N-R12W	354681	09-04-2000	11-15-2000	Bk. 3622 Pg. 183,84
James Hardie Gypsum, Inc. #217	S½NE¼SE¼ Section 26, T41N-R12W	354682	09-04-2000	11-15-2000	Bk. 3622 Pg. 185,86
James Hardie Gypsum, Inc. #218	N½SE¼SE¼ Section 26, T41N-R12W	354683	09-04-2000	11-15-2000	Bk. 3622 Pg. 187,88
James Hardie Gypsum, Inc. #219	S½SE¼SE¼ Section 26, T41N-R12W	354684	09-04-2000	11-15-2000	Bk. 3622 Pg. 189,90

PHOENIX, ARIZONA  
 2008 JUN 19 A 7:29  
 U.S. DEPARTMENT OF THE INTERIOR  
 BUREAU OF LAND MANAGEMENT  
 HIG Claims, Ex 1A

Claim Name	Lands Affected	BLM AMC No.	Location Date	Recording Date	Book/ Page
James Hardie Gypsum, Inc. #220	S½SW¼SE¼ Section 26, T41N-R12W	354685	09-04-2000	11-15-2000	Bk. 3622 Pg. 191,92
James Hardie Gypsum, Inc. #221	N½SW¼SE¼ Section 26, T41N-R12W	354686	09-04-2000	11-15-2000	Bk. 3622 Pg. 193,94
James Hardie Gypsum, Inc. #222	S½NW¼SE¼ Section 26, T41N-R12W	354687	09-04-2000	11-15-2000	Bk. 3622 Pg. 195,96
James Hardie Gypsum, Inc. #223	N½NW¼SE¼ Section 26, T41N-R12W	354688	09-04-2000	11-15-2000	Bk. 3622 Pg. 197,98
James Hardie Gypsum, Inc. #224	N½NE¼NW¼ Section 2, T40N-R12W	354689	09-04-2000	11-15-2000	Bk. 3622 Pg. 199,200
James Hardie Gypsum, Inc. #225	S½NE¼NW¼ Section 2, T40N-R12W	354690	09-04-2000	11-15-2000	Bk. 3622 Pg. 201,02
James Hardie Gypsum, Inc. #226	N½SE¼NW¼ Section 2, T40N-R12W	354691	09-04-2000	11-15-2000	Bk. 3622 Pg. 203,04
James Hardie Gypsum, Inc. #227	S½SE¼NW¼ Section 2, T40N-R12W	354692	09-04-2000	11-15-2000	Bk. 3622 Pg. 205,06
James Hardie Gypsum, Inc. #228	S½SW¼NW¼ Section 2, T40N-R12W	354693	09-04-2000	11-15-2000	Bk. 3622 Pg. 207,08
James Hardie Gypsum, Inc. #229	N½SW¼NW¼ Section 2, T40N-R12W	354694	09-04-2000	11-15-2000	Bk. 3622 Pg. 209,10
James Hardie Gypsum, Inc. #230	S½NW¼NW¼ Section 2, T40N-R12W	354695	09-04-2000	11-15-2000	Bk. 3622 Pg. 211,12
James Hardie Gypsum, Inc. #231	N½NW¼NW¼ Section 2, T40N-R12W	354696	09-04-2000	11-15-2000	Bk. 3622 Pg. 213,14
James Hardie Gypsum, Inc. #232	N½NE¼SW¼ Section 2, T40N-R12W	354697	09-04-2000	11-15-2000	Bk. 3622 Pg. 215,16
James Hardie Gypsum, Inc. #233	S½NE¼SW¼ Section 2, T40N-R12W	354698	09-04-2000	11-15-2000	Bk. 3622 Pg. 217,18
James Hardie Gypsum, Inc. #234	N½SE¼SW¼ Section 2, T40N-R12W	354699	09-04-2000	11-15-2000	Bk. 3622 Pg. 219,20
James Hardie Gypsum, Inc. #235	S½SE¼SW¼ Section 2, T40N-R12W	354700	09-04-2000	11-15-2000	Bk. 3622 Pg. 221,22
James Hardie Gypsum, Inc. #236	S½SW¼SW¼ Section 2, T40N-R12W	354701	09-04-2000	11-15-2000	Bk. 3622 Pg. 223,24
James Hardie Gypsum, Inc. #237	N½SW¼SW¼ Section 2, T40N-R12W	354702	09-04-2000	11-15-2000	Bk. 3622 Pg. 225,26
James Hardie Gypsum, Inc. #238	S½NW¼SW¼ Section 2, T40N-R12W	354703	09-04-2000	11-15-2000	Bk. 3622 Pg. 227,28

Claim Name	Lands Affected	BLM AMC No.	Location Date	Recording Date	Book/ Page
James Hardie Gypsum, Inc. #239	N½NW¼SW¼ Section 2, T40N-R12W	354704	09-04-2000	11-15-2000	Bk. 3622 Pg. 229,30
James Hardie Gypsum, Inc. #240	N½NE¼SE¼ Section 3, T40N-R12W	354705	09-04-2000	11-15-2000	Bk. 3622 Pg. 231,32
James Hardie Gypsum, Inc. #241	S½NE¼SE¼ Section 3, T40N-R12W	354706	09-04-2000	11-15-2000	Bk. 3622 Pg. 233,34
James Hardie Gypsum, Inc. #242	N½SE¼SE¼ Section 3, T40N-R12W	354707	09-04-2000	11-15-2000	Bk. 3622 Pg. 235,36
James Hardie Gypsum, Inc. #243	S½SE¼SE¼ Section 3, T40N-R12W	354708	09-04-2000	11-15-2000	Bk. 3622 Pg. 237,38
James Hardie Gypsum, Inc. #244	S½SW¼SE¼ Section 3, T40N-R12W	354709	09-04-2000	11-15-2000	Bk. 3622 Pg. 239,40
James Hardie Gypsum, Inc. #245	N½SW¼SE¼ Section 3, T40N-R12W	354710	09-04-2000	11-15-2000	Bk. 3622 Pg. 241,42
James Hardie Gypsum, Inc. #246	S½NW¼SE¼ Section 3, T40N-R12W	354711	09-04-2000	11-15-2000	Bk. 3622 Pg. 243,44
James Hardie Gypsum, Inc. #247	N½NW¼SE¼ Section 3, T40N-R12W	354712	09-04-2000	11-15-2000	Bk. 3622 Pg. 245,46
James Hardie Gypsum, Inc. #248	N½NE¼NE¼ Section 3, T40N-R12W	354713	09-04-2000	11-15-2000	Bk. 3622 Pg. 247,48
James Hardie Gypsum, Inc. #249	S½NE¼NE¼ Section 3, T40N-R12W	354714	09-04-2000	11-15-2000	Bk. 3622 Pg. 249,50
James Hardie Gypsum, Inc. #250	N½SE¼NE¼ Section 3, T40N-R12W	354715	09-04-2000	11-15-2000	Bk. 3622 Pg. 251,52
James Hardie Gypsum, Inc. #251	S½SE¼NE¼ Section 3, T40N-R12W	354716	09-04-2000	11-15-2000	Bk. 3622 Pg. 253,54
James Hardie Gypsum, Inc. #252	S½SW¼NE¼ Section 3, T40N-R12W	354717	09-04-2000	11-15-2000	Bk. 3622 Pg. 255,56
James Hardie Gypsum, Inc. #253	N½SW¼NE¼ Section 3, T40N-R12W	354718	09-04-2000	11-15-2000	Bk. 3622 Pg. 257,58
James Hardie Gypsum, Inc. #254	S½NW¼NE¼ Section 3, T40N-R12W	354719	09-04-2000	11-15-2000	Bk. 3622 Pg. 259,60
James Hardie Gypsum, Inc. #255	N½NW¼NE¼ Section 3, T40N-R12W	354720	09-04-2000	11-15-2000	Bk. 3622 Pg. 261,62
James Hardie Gypsum, Inc. #256	N½NE¼NW¼ Section 11, T40N-R12W	354721	09-04-2000	11-15-2000	Bk. 3622 Pg. 263,64
James Hardie Gypsum, Inc. #257	S½NE¼NW¼ Section 11, T40N-R12W	354722	09-04-2000	11-15-2000	Bk. 3622 Pg. 265,66

PHOENIX, ARIZONA

2008 JUN 19 A 1:29

Claim Name	Lands Affected	BLM AMC No.	Location Date	Recording Date	Book/ Page
James Hardie Gypsum, Inc. #258	N½SE¼NW¼ Section 11, T40N-R12W	354723	09-04-2000	11-15-2000	Bk. 3622 Pg. 267,68
James Hardie Gypsum, Inc. #259	S½SE¼NW¼ Section 11, T40N-R12W	354724	09-04-2000	11-15-2000	Bk. 3622 Pg. 269,70
James Hardie Gypsum, Inc. #260	S½SW¼NW¼ Section 11, T40N-R12W	354725	09-04-2000	11-15-2000	Bk. 3622 Pg. 271,72
James Hardie Gypsum, Inc. #261	N½SW¼NW¼ Section 11 T40N R12W	354726	09-04-2000	11-15-2000	Bk. 3622 Pg. 273,74
James Hardie Gypsum, Inc. #262	S½NW¼NW¼ Section 11, T40N-R12W	354727	09-04-2000	11-15-2000	Bk. 3622 Pg. 275,76
James Hardie Gypsum, Inc. #263	N½NW¼NW¼ Section 11, T40N-R12W	354728	09-04-2000	11-15-2000	Bk. 3622 Pg. 277,78
James Hardie Gypsum, Inc. #264	N½NE¼SW¼ Section 11, T40N-R12W	354729	09-04-2000	11-15-2000	Bk. 3622 Pg. 279,80
James Hardie Gypsum, Inc. #265	S½NE¼SW¼ Section 11, T40N-R12W	354730	09-04-2000	11-15-2000	Bk. 3622 Pg. 281,82
James Hardie Gypsum, Inc. #266	N½SE¼SW¼ Section 11, T40N-R12W	354731	09-04-2000	11-15-2000	Bk. 3622 Pg. 283,84
James Hardie Gypsum, Inc. #267	S½SE¼SW¼ Section 11, T40N-R12W	354732	09-04-2000	11-15-2000	Bk. 3622 Pg. 285,86
James Hardie Gypsum, Inc. #268	S½SW¼SW¼ Section 11, T40N-R12W	354733	09-04-2000	11-15-2000	Bk. 3622 Pg. 287,88
James Hardie Gypsum, Inc. #269	N½SW¼SW¼ Section 11, T40N-R12W	354734	09-04-2000	11-15-2000	Bk. 3622 Pg. 289,90
James Hardie Gypsum, Inc. #270	S½NW¼SW¼ Section 11, T40N-R12W	354735	09-04-2000	11-15-2000	Bk. 3622 Pg. 291,92
James Hardie Gypsum, Inc. #271	N½NW¼SW¼ Section 11, T40N-R12W	354736	09-04-2000	11-15-2000	Bk. 3622 Pg. 293,94
James Hardie Gypsum, Inc. #272	N½NE¼SE¼ Section 10, T40N-R12W	354737	09-04-2000	11-15-2000	Bk. 3622 Pg. 295,96
James Hardie Gypsum, Inc. #273	S½NE¼SE¼ Section 10, T40N-R12W	354738	09-04-2000	11-15-2000	Bk. 3622 Pg. 297,98
James Hardie Gypsum, Inc. #274	N½SE¼SE¼ Section 10, T40N-R12W	354739	09-04-2000	11-15-2000	Bk. 3622 Pg. 299,300
James Hardie Gypsum, Inc. #275	S½SE¼SE¼ Section 10, T40N-R12W	354740	09-04-2000	11-15-2000	Bk. 3622 Pg. 301,02
James Hardie Gypsum, Inc. #276	S½SW¼SE¼ Section 10, T40N-R12W	354741	09-04-2000	11-15-2000	Bk. 3622 Pg. 303,04

PHOENIX, ARIZONA

2008 JUN 19 A 1:29

Claim Name	Lands Affected	BLM AMC No.	Location Date	Recording Date	Book/ Page
James Hardie Gypsum, Inc. #277	N½SW¼SE¼ Section 10, T40N-R12W	354742	09-04-2000	11-15-2000	Bk. 3622 Pg. 305,06
James Hardie Gypsum, Inc. #278	S½NW¼SE¼ Section 10, T40N-R12W	354743	09-04-2000	11-15-2000	Bk. 3622 Pg. 307,08
James Hardie Gypsum, Inc. #279	N½NW¼SE¼ Section 10, T40N-R12W	354744	09-04-2000	11-15-2000	Bk. 3622 Pg. 309,10
James Hardie Gypsum, Inc. #280	N½NE¼NE¼ Section 10, T40N-R12W	354745	09-04-2000	11-15-2000	Bk. 3622 Pg. 311,12
James Hardie Gypsum, Inc. #281	S½NE¼NE¼ Section 10, T40N-R12W	354746	09-04-2000	11-15-2000	Bk. 3622 Pg. 313,14
James Hardie Gypsum, Inc. #282	N½SE¼NE¼ Section 10, T40N-R12W	354747	09-04-2000	11-15-2000	Bk. 3622 Pg. 315,16
James Hardie Gypsum, Inc. #283	S½SE¼NE¼ Section 10, T40N-R12W	354748	09-04-2000	11-15-2000	Bk. 3622 Pg. 317,18
James Hardie Gypsum, Inc. #284	S½SW¼NE¼ Section 10, T40N-R12W	354749	09-04-2000	11-15-2000	Bk. 3622 Pg. 319,20
James Hardie Gypsum, Inc. #285	N½SW¼NE¼ Section 10, T40N-R12W	354750	09-04-2000	11-15-2000	Bk. 3622 Pg. 321,22
James Hardie Gypsum, Inc. #286	S½NW¼NE¼ Section 10, T40N-R12W	354751	09-04-2000	11-15-2000	Bk. 3622 Pg. 323,24
James Hardie Gypsum, Inc. #287	N½NW¼NE¼ Section 10, T40N-R12W	354752	09-04-2000	11-15-2000	Bk. 3622 Pg. 325,26
James Hardie Gypsum, Inc. #288	N½NE¼NW¼ Section 14, T40N-R12W	354753	09-04-2000	11-15-2000	Bk. 3622 Pg. 327,28
James Hardie Gypsum, Inc. #289	S½NE¼NW¼ Section 14, T40N-R12W	354754	09-04-2000	11-15-2000	Bk. 3622 Pg. 329,30
James Hardie Gypsum, Inc. #290	N½SE¼NW¼ Section 14, T40N-R12W	354755	09-04-2000	11-15-2000	Bk. 3622 Pg. 331,32
James Hardie Gypsum, Inc. #291	S½SE¼NW¼ Section 14, T40N-R12W	354756	09-04-2000	11-15-2000	Bk. 3622 Pg. 333,34
James Hardie Gypsum, Inc. #292	S½SW¼NW¼ Section 14, T40N-R12W	354757	09-04-2000	11-15-2000	Bk. 3622 Pg. 335,36
James Hardie Gypsum, Inc. #293	N½SW¼NW¼ Section 14, T40N-R12W	354758	09-04-2000	11-15-2000	Bk. 3622 Pg. 337,38
James Hardie Gypsum, Inc. #294	S½NW¼NW¼ Section 14, T40N-R12W	354759	09-04-2000	11-15-2000	Bk. 3622 Pg. 339,40
James Hardie Gypsum, Inc. #295	N½NW¼NW¼ Section 14, T40N-R12W	354760	09-04-2000	11-15-2000	Bk. 3622 Pg. 341,42

PHOENIX, ARIZONA

2008 JUN 19 A 7:29

Claim Name	Lands Affected	BLM AMC No.	Location Date	Recording Date	Book/ Page
James Hardie Gypsum, Inc. #296	N½NE¼NE¼ Section 15, T40N-R12W	354761	09-04-2000	11-15-2000	Bk. 3622 Pg. 343,44
James Hardie Gypsum, Inc. #297	S½NE¼NE¼ Section 15, T40N-R12W	354762	09-04-2000	11-15-2000	Bk. 3622 Pg. 345,46
James Hardie Gypsum, Inc. #298	N½SE¼NE¼ Section 15, T40N-R12W	354763	09-04-2000	11-15-2000	Bk. 3622 Pg. 347,48
James Hardie Gypsum, Inc. #299	S½SE¼NE¼ Section 15, T40N-R12W	354764	09-04-2000	11-15-2000	Bk. 3622 Pg. 349,50
James Hardie Gypsum, Inc. #300	S½SW¼NE¼ Section 15, T40N-R12W	354765	09-04-2000	11-15-2000	Bk. 3622 Pg. 351,52
James Hardie Gypsum, Inc. #301	N½SW¼NE¼ Section 15, T40N-R12W	354766	09-04-2000	11-15-2000	Bk. 3622 Pg. 353,54
James Hardie Gypsum, Inc. #302	S½NW¼NE¼ Section 15, T40N-R12W	354767	09-04-2000	11-15-2000	Bk. 3622 Pg. 355,56
James Hardie Gypsum, Inc. #303	N½NW¼NE¼ Section 15, T40N-R12W	354768	09-04-2000	11-15-2000	Bk. 3622 Pg. 357,58
James Hardie Gypsum, Inc. #304	N¼NE¼SE¼ Section 15, T40N-R12W	354769	09-04-2000	11-15-2000	Bk. 3622 Pg. 359,60
James Hardie Gypsum, Inc. #305	S½NE¼SE¼ Section 15, T40N-12W	354770	09-04-2000	11-15-2000	Bk. 3622 Pg. 361,62
James Hardie Gypsum, Inc. #306	N½SE¼SE¼ Section 15, T40N-R12W	354771	09-04-2000	11-15-2000	Bk. 3622 Pg. 363,64
James Hardie Gypsum, Inc. #307	S½SE¼SE¼ Section 15, T40N-R12W	354772	09-04-2000	11-15-2000	Bk. 3622 Pg. 365,66
James Hardie Gypsum, Inc. #308	S½SW¼SE¼ Section 15, T40N-R12W	354773	09-04-2000	11-15-2000	Bk. 3622 Pg. 367,68
James Hardie Gypsum, Inc. #309	N½SW¼SE¼ Section 15, T40N-R12W	354774	09-04-2000	11-15-2000	Bk. 3622 Pg. 369,70
James Hardie Gypsum, Inc. #310	S½NW¼SE¼ Section 15, T40N-R12W	354775	09-04-2000	11-15-2000	Bk. 3622 Pg. 371,72
James Hardie Gypsum, Inc. #311	N½NW¼SE¼ Section 15, T40N-R12W	354776	09-04-2000	11-15-2000	Bk. 3622 Pg. 373,74
James Hardie Gypsum, Inc. #312	N¼NE¼NW¼ Section 22, T40N-R12W	354777	09-04-2000	11-15-2000	Bk. 3622 Pg. 375,76
James Hardie Gypsum, Inc. #313	S½NE¼NW¼ Section 22, T40N-R12W	354778	09-04-2000	11-15-2000	Bk. 3622 Pg. 377,78
James Hardie Gypsum, Inc. #314	N½SE¼NW¼ Section 22, T40N-R12W	354779	09-04-2000	11-15-2000	Bk. 3622 Pg. 379,80

PHOENIX ARIZONA

2008 JUN 19 A 1:29



Claim Name	Lands Affected	BLM AMC No.	Location Date	Recording Date	Book/ Page
James Hardie Gypsum, Inc. #315	S $\frac{1}{2}$ SE $\frac{1}{4}$ NW $\frac{1}{4}$ Section 22, T40N-R12W	354780	09-04-2000	11-15-2000	Bk. 3622 Pg. 381,82
James Hardie Gypsum, Inc. #316	S $\frac{1}{2}$ SW $\frac{1}{4}$ NW $\frac{1}{4}$ Section 22, T40N-R12W	354781	09-04-2000	11-15-2000	Bk. 3622 Pg. 383,84
James Hardie Gypsum, Inc. #317	NE $\frac{1}{4}$ SW $\frac{1}{4}$ NW $\frac{1}{4}$ Section 22, T40N-R12W	354782	09-04-2000	11-15-2000	Bk. 3622 Pg. 385,86
James Hardie Gypsum, Inc. #318	S $\frac{1}{2}$ NW $\frac{1}{4}$ NW $\frac{1}{4}$ Section 22, T40N-R12W	354783	09-04-2000	11-15-2000	Bk. 3622 Pg. 387,88
James Hardie Gypsum, Inc. #319	NE $\frac{1}{4}$ NW $\frac{1}{4}$ NW $\frac{1}{4}$ Section 22, T40N-R12W	354784	09-04-2000	11-15-2000	Bk. 3622 Pg. 389,90
James Hardie Gypsum, Inc. #320	NE $\frac{1}{4}$ NE $\frac{1}{4}$ NE $\frac{1}{4}$ Section 23, T40N-R13W NW $\frac{1}{4}$ NW $\frac{1}{4}$ NW $\frac{1}{4}$ Section 24, T40N-R13W	354785	09-05-2000	11-15-2000	Bk. 3622 Pg. 391,92
James Hardie Gypsum, Inc. #321	S $\frac{1}{2}$ NW $\frac{1}{4}$ SW $\frac{1}{4}$ Section 24, T40N-R13W	354786	09-05-2000	11-15-2000	Bk. 3622 Pg. 393,94
James Hardie Gypsum, Inc. #322	NE $\frac{1}{4}$ NW $\frac{1}{4}$ SW $\frac{1}{4}$ Section 24, T40N-R13W	354787	09-05-2000	11-15-2000	Bk. 3622 Pg. 395,96
James Hardie Gypsum, Inc. #327 (AMENDED 06-25-2001)	SW $\frac{1}{4}$ SW $\frac{1}{4}$ SE $\frac{1}{4}$ SE $\frac{1}{4}$ SE $\frac{1}{4}$ SW $\frac{1}{4}$ Section 2, T40N-R13W	354788	09-05-2000	11-15-2000	Bk. 3622 Pg. 397,98
James Hardie Gypsum, Inc. #328 (AMENDED 06-25-2001)	NW $\frac{1}{4}$ SW $\frac{1}{4}$ SE $\frac{1}{4}$ NE $\frac{1}{4}$ SE $\frac{1}{4}$ SW $\frac{1}{4}$ Section 2, T40N-R13W	354789	09-05-2000	11-15-2000	Bk. 3622 Pg. 399,400
James Hardie Gypsum, Inc. #329 (AMENDED 06-25-2001)	NW $\frac{1}{4}$ NW $\frac{1}{4}$ SE $\frac{1}{4}$ NE $\frac{1}{4}$ NE $\frac{1}{4}$ SW $\frac{1}{4}$ Section 2, T40N-R13W	354790	09-05-2000	11-15-2000	Bk. 3622 Pg. 401,02
James Hardie Gypsum, Inc. #330	SE $\frac{1}{4}$ SE $\frac{1}{4}$ NW $\frac{1}{4}$ SW $\frac{1}{4}$ SW $\frac{1}{4}$ NE $\frac{1}{4}$ Section 2, T40N-R13W	354791	09-05-2000	11-15-2000	Bk. 3622 Pg. 403,04

RECEIVED  
 M. AZ STATE OFFICE  
 2008 JUN 19 A 7 29  
 PHOENIX, ARIZONA  
 JHG Claims, Exh. A

Claim Name	Lands Affected	BLM AMC No.	Location Date	Recording Date	Book/ Page
James Hardie Gypsum, Inc. #335 (AMENDED 12-21-2001)	SE $\frac{1}{4}$ SE $\frac{1}{4}$ NW $\frac{1}{4}$ SW $\frac{1}{4}$ SW $\frac{1}{4}$ NE $\frac{1}{4}$ Section 11, T40N-R13W	354792	09-05-2000	11-15-2000	Bk. 3622 Pg. 405,06
James Hardie Gypsum, Inc. #336	NE $\frac{1}{4}$ SE $\frac{1}{4}$ NW $\frac{1}{4}$ NW $\frac{1}{4}$ SW $\frac{1}{4}$ NE $\frac{1}{4}$ Section 11, T40N-R13W	354793	09-05-2000	11-15-2000	Bk. 3622 Pg. 407,08
James Hardie Gypsum, Inc. #337	SE $\frac{1}{4}$ NE $\frac{1}{4}$ NW $\frac{1}{4}$ SW $\frac{1}{4}$ NW $\frac{1}{4}$ NE $\frac{1}{4}$ Section 11, T40N-R13W	354794	09-05-2000	11-15-2000	Bk. 3622 Pg. 409,10
James Hardie Gypsum, Inc. #338	NE $\frac{1}{4}$ NE $\frac{1}{4}$ NW $\frac{1}{4}$ NW $\frac{1}{4}$ NW $\frac{1}{4}$ NE $\frac{1}{4}$ Section 11, T40N-R13W	354795	09-05-2000	11-15-2000	Bk. 3622 Pg. 411,12
James Hardie Gypsum, Inc. #339	SW $\frac{1}{4}$ SE $\frac{1}{4}$ SE $\frac{1}{4}$ SE $\frac{1}{4}$ SW $\frac{1}{4}$ SE $\frac{1}{4}$ Section 3, T40N-R13W	354796	09-05-2000	11-15-2000	Bk. 3622 Pg. 413,14
James Hardie Gypsum, Inc. #340	NW $\frac{1}{4}$ SE $\frac{1}{4}$ SE $\frac{1}{4}$ NE $\frac{1}{4}$ SW $\frac{1}{4}$ SE $\frac{1}{4}$ Section 3, T40N-R13W	354797	09-05-2000	11-15-2000	Bk. 3622 Pg. 415,16
James Hardie Gypsum, Inc. #341	SE $\frac{1}{4}$ NW $\frac{1}{4}$ SE $\frac{1}{4}$ SW $\frac{1}{4}$ NE $\frac{1}{4}$ SE $\frac{1}{4}$ Section 3, T40N R13W	354798	09-05-2000	11-15-2000	Bk. 3622 Pg. 417,18
James Hardie Gypsum, Inc. #342	SE $\frac{1}{4}$ SW $\frac{1}{4}$ NE $\frac{1}{4}$ SW $\frac{1}{4}$ SE $\frac{1}{4}$ NE $\frac{1}{4}$ Section 3, T40N-R13W	354799	09-05-2000	11-15-2000	Bk. 3622 Pg. 419,20
James Hardie Gypsum, Inc. #343	NW $\frac{1}{4}$ SE $\frac{1}{4}$ NW $\frac{1}{4}$ NE $\frac{1}{4}$ SW $\frac{1}{4}$ NW $\frac{1}{4}$ Section 35, T41N-R13W	354800	09-05-2000	11-15-2000	Bk. 3622 Pg. 421,22
James Hardie Gypsum, Inc. #344	SE $\frac{1}{4}$ SW $\frac{1}{4}$ NW $\frac{1}{4}$ SW $\frac{1}{4}$ SE $\frac{1}{4}$ NW $\frac{1}{4}$ Section 35, T41N-R13W	354801	09-05-2000	11-15-2000	Bk. 3622 Pg. 423,24
James Hardie Gypsum, Inc. #345	NE $\frac{1}{4}$ NW $\frac{1}{4}$ SW $\frac{1}{4}$ NW $\frac{1}{4}$ NE $\frac{1}{4}$ SW $\frac{1}{4}$ Section 35, T41N-R13W	354802	09-05-2000	11-15-2000	Bk. 3622 Pg. 425,26

Lead # 354466  
337 claims

PHOENIX, ARIZONA

2008 JUN 19 A 7:29

RECEIVED  
BLM, AZ STATE OFFICE

**Lands Affected (Parts of):**

**Township 40 North, Range 12 West, G&SRM**

Sections 2, 3, 10, 11, 14, 15, and 22

**Township 41 North, Range 12 West, G&SRM**

Sections 7, 8, 18, 19, 20, 25, 26, 29, 30, and 31

**Township 41 North, Range 13 West, G&SRM**

Sections 13, 24, 25, 31, and 35

**Township 40 North, Range 13 West, G&SRM**

Sections 2, 3, 11, 13, 14, 23, 24

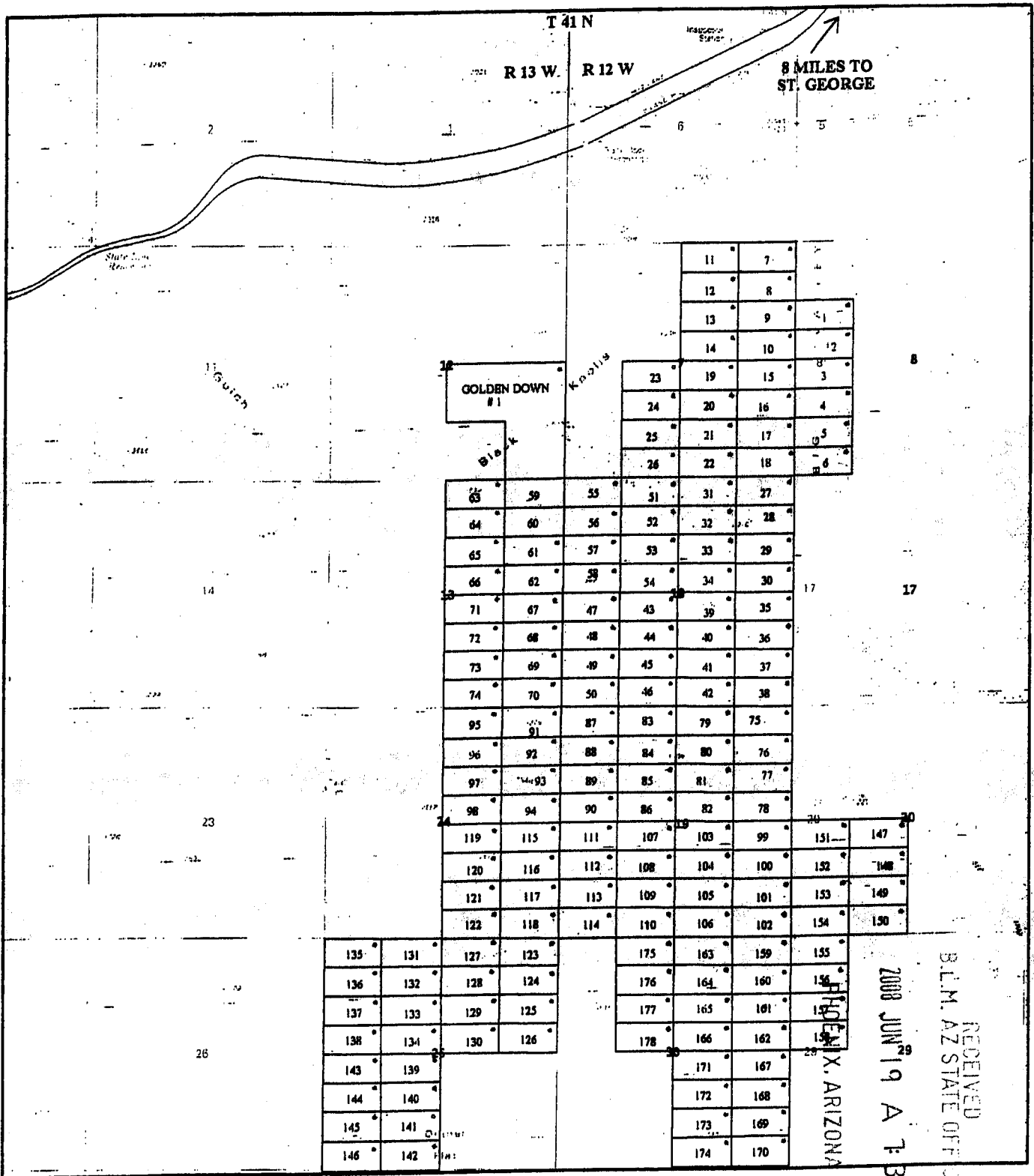
RECEIVED  
B.L.M. AZ STATE OFFICE  
2008 JUN 19 A 7:30  
PHOENIX, ARIZONA

**EXHIBIT B**

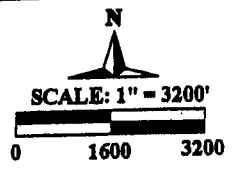
**PLATS OF JAMES HARDIE GYPSUM, INC. PLACER MINING CLAIMS  
MOHAVE COUNTY, ARIZONA**

**(GILA & SALT RIVER MERIDIAN)**

RECEIVED  
3.11.11. AZ STATE OFFICE  
2008 JUN 19 A 7:30  
PHOENIX, ARIZONA



**JAMES HARDIE GYPSUM INC. RELOCATED GYPSUM CITY CLAIMS**  
**GOLDEN DOWN # 1 +/- 120 ACRES**  
**PLACERS CLAIMS 1-178 +/- 20 ACRES**  
**LOCATION NOTICES**  
**AZURITE INC. SEPTEMBER 2000**



ST. GEORGE  
14 MILES

343
344
345

179
180

T 41 N  
T 40 N

342
341
340
339

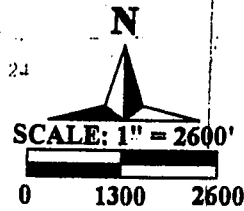
330
329
328
327
338
337
336
335

181	192	185
182	191	186
183	190	187
184	189	188

320	193
199	194
198	195
197	196
322	
321	

**JHG ASSOCIATION  
PLACER CLAIMS**  
**RELOCATED JHG CLAIMS**  
**ALL CLAIMS +/- 20 ACRES**  
**• LOCATION NOTICES**

AZURITE INC SEPTEMBER 2000



2000 JUN 19 A 7 30

RECEIVED  
B.L.M. AZ STATE  
OFFICE

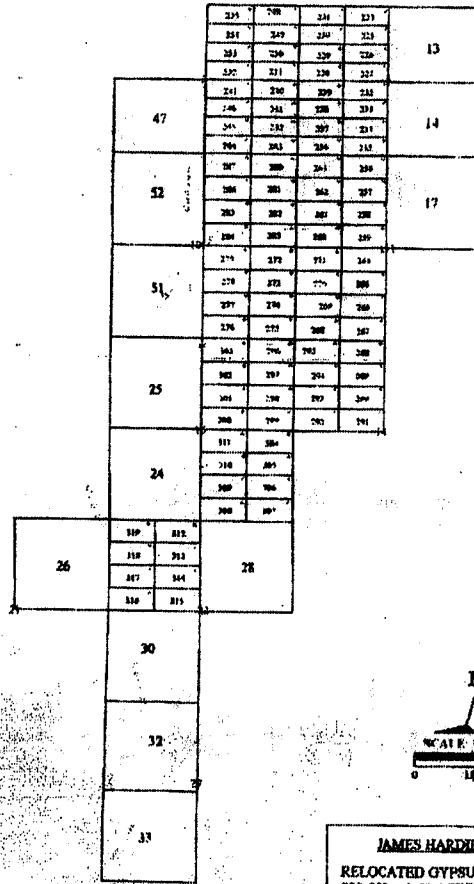
M O K A C  
M O U N T A I N

N I A T

↑ 11 MILES TO  
ST GEORGE

213	208	207	206
213	209	206	201
213	210	207	201
212	211	208	204
211	214		
211	217		
211	218		
208	219		

3-25  
1-11  
12-18  
1-41 N  
7-60 N



**JAMES HARDIE GYPSUM INC.**  
 RELOCATED GYPSUM TOWN CLAIMS  
 200-223 +/- 20 ACRES  
 224-255 +/- 16 ACRES  
 256-319 +/- 20 ACRES  
 CURRENT GYPSUM TOWN CLAIMS

RECEIVED  
 A.L.M. AZ STATE OFFICE  
 2008 JUN 19 A 7:30  
 PHOENIX, ARIZONA

**EXHIBIT C**  
**UNPATENTED PLACER MINING CLAIMS IN MOHAVE COUNTY, ARIZONA**  
**(GILA & SALT RIVER MERIDIAN)**

RECEIVED  
S.L.M. AZ STATE OFFICE  
2008 JUN 19 A 7:30  
PHOENIX, ARIZONA



EXHIBIT "C"  
(11 Pages)

Western Mining & Minerals, Inc.  
Placer Mining Claims

(claims contain 160 acres unless otherwise noted)

Dutchman Claims (3)

The following are situated in T. 41 N., R. 11 W., S.R.B.M., Mohave County, Arizona:

Claim Name	Description	Book/Page	Number
Dutchman #1	SE1/4 Section 9	2798/471	AMC 341549
Dutchman #2	NW1/4 Section 10	2798/473	AMC 341550
Dutchman #3	NE1/4 Section 10	2798/475	AMC 341551

MGA Claims (122)

The following are situated in T. 37 N., R. 10 W., S.R.B.M., Mohave County, Arizona:

Claim Name	Description	Book/Page	Number
MGA #1	Lots 1, 2 and 3, Section 3, containing 141.11 acres	2822/934	AMC 342515
MGA #2	N1/2 Section 3, excluding lots 1, 2, 3 and 4, containing 160 acres.	2822/936	AMC 342516
MGA #3	Lot 4, Section 3 and Lots 1 and 2, Section 4, containing 139.35 acres	2822/938	AMC 342517
MGA #4	N1/2 Section 4, excluding lots 1, 2, 3 and 4, containing 160 acres.	2822/940	AMC 342518
MGA #5	SE1/4 Section 4	2822/942	AMC 342519
MGA #6	SW1/4 Section 4	2822/944	AMC 342520
MGA #7	Lots 3 and 4, Section 4 and Lot 1, Section 5, containing 139.18 acres	2822/946	AMC 342521
MGA #8	Lots 2, 3 and 4, Section 5, containing 137.38 acres	2822/948	AMC 342522

PHOENIX, ARIZONA

2008 JUN 19 A 7:30

RECEIVED  
S.L.M. AZ STATE OFFICE

MGA #9	N1/2 Section 5, excluding lots 1, 2, 3 and 4, containing 160 acres.	2822/950	AMC 342523
MGA #10	SE1/4 Section 5	2822/952	AMC 342524
MGA #11	SW1/4 Section 5	2822/954	AMC 342525
MGA #12	Lots 1, 2 and 3, Section 6, containing 135.21 acres	2822/956	AMC 342526
MGA #13	N1/2 Section 6, excluding lots 1, 2, 3 and 4, containing 160 acres.	2822/958	AMC 342527
MGA #14	SE1/4 Section 6	2822/960	AMC 342528
MGA #15	SW1/4 Section 6	2822/962	AMC 342529
MGA #16	NE1/4 Section 7	2822/964	AMC 342530
MGA #18	N1/2 S1/2 Section 7	2822/966	AMC 342531
MGA #19	NW1/4 Section 7	2822/968	AMC 342532
MGA #21	N1/2 N1/2 Section 8	2822/970	AMC 342533

The following is situated in T. 37 N., R. 10 W., and T. 37 N., R. 11 W., S.R.B.M., Mohave County, Arizona:

Claim Name	Description	Book/Page	Number
MGA #22	Lot 4, Section 6, T. 37 N., R. 10 W., and Lots 1 and 2, Section 1; T. 37 N., R. 11 W., containing 132.44 acres	2822/972	AMC 342534

The following are situated in T. 37 N., R. 11 W., Mohave County, Arizona:

Claim Name	Description	Book/Page	Number
MGA #23	NE1/4 Section 1, excluding Lots 1 and 2, containing 80 acres	2822/974	AMC 342535
MGA #24	SE1/4 Section 1	2822/976	AMC 342536
MGA #25	NE1/4 Section 12	2822/978	AMC 342537

PHOENIX, ARIZONA

2008 JUN 19 A 1:30

RECEIVED  
J.L.M. AZ STATE OFFICE

The following are situated in T. 32 N., R. 10 W., Mohave County, Arizona:

Claim Name	Description	Book/Page	Number
MGA #26	Lots 3 and 4 and E1/2 SW1/4 Section 7, containing 157.63 acres	2822/980	AMC 342538
MGA #27	SW1/4 Section 17	2822/982	AMC 342539
MGA #28	W1/2 NE1/4 Section 18 and W1/2 SE1/4 Section 7	2822/984	AMC 342540
MGA #29	SE1/4 Section 18	2822/986	AMC 342541
MGA #30	Lots 3 and 4 and E1/2 SW1/4 Section 18, containing 157.79 acres	2822/988	AMC 342542
MGA #31	Lots 1 and 2 and E1/2 NW1/4 Section 18, containing 157.82 acres	2822/990	AMC 342543
MGA #32	NE1/4 Section 19	2822/992	AMC 342544
MGA #33	SE1/4 Section 19	2822/994	AMC 342545
MGA #34	Lots 3 and 4 and E1/2 SW1/4 Section 19, containing 158.00 acres	2822/996	AMC 342546
MGA #35	Lots 1 and 2 and E1/2 NW1/4 Section 19, containing 157.84 acres	2822/998	AMC 342547
MGA #36	SE1/4 Section 20	2822/1000	AMC 342548
MGA #37	SW1/4 Section 20	2823/1	AMC 342549
MGA #38	NW1/4 Section 20	2823/3	AMC 342550
MGA #39	SW1/4 Section 21	2823/5	AMC 342551
MGA #40	SW1/4 Section 27	/2823/7	AMC 342552
MGA #41	SE1/4 Section 28	2823/9	AMC 342553
MGA #42	SW1/4 Section 28	2823/11	AMC 342554
MGA #43	NW1/4 Section 28	2823/13	AMC 342555
MGA #44	NE1/4 Section 29	2823/15	AMC 342556

PHOENIX, ARIZONA

2008 JUN 19 A 1:30

RECEIVED  
S.L.M. AZ STATE OFFICE

MGA #45	SE1/4 Section 29	2823/17	AMC 342557
MGA #46	SW1/4 Section 29	2823/19	AMC 342558
MGA #47	NW1/4 Section 29	2823/21	AMC 342559
MGA #48	NE1/4 Section 30	2823/23	AMC 342560
MGA #49	SE1/4 Section 30	2823/25	AMC 342561
MGA #50	Lots 3 and 4 and E1/2 SW1/4 Section 30, containing 158.38 acres	2823/27	AMC 342562
MGA #51	Lots 1 and 2 and E1/2 NW1/4 Section 30, containing 158.18 acres	2823/29	AMC 342563
MGA #52	NE1/4 Section 31	2823/31	AMC 342564
MGA #53	SE1/4 Section 31	2823/33	AMC 342565
MGA #54	Lots 3 and 4 and E1/2 SW1/4 Section 31, containing 158.54 acres	2823/35	AMC 342566
MGA #55	Lots 1 and 2 and E1/2 NW1/4 Section 31, containing 158.50 acres	2823/37	AMC 342567
MGA #56	NE1/4 Section 32	2823/39	AMC 342568
MGA #57	SE1/4 Section 32	2823/41	AMC 342569
MGA #58	SW1/4 Section 32	2823/43	AMC 342570
MGA #59	NW1/4 Section 32	2823/45	AMC 342571
MGA #60	NE1/4 Section 33	2823/47	AMC 342572
MGA #61	SE1/4 Section 33	2823/49	AMC 342573
MGA #62	SW1/4 Section 33	2823/51	AMC 342574
MGA #63	NW1/4 Section 33	2823/53	AMC 342575
MGA #64	SE1/4 Section 34	2823/55	AMC 342576
MGA #65	SW1/4 Section 34	2823/57	AMC 342577
MGA #66	NW1/4 Section 34	2823/59	AMC 342578

PHOENIX, ARIZONA

2008 JUN 19 A 7:30

RECEIVED  
S.L.M. AZ STATE OFFICE

The following are situated in T. 38 N., R. 11 W., J.R.B.M., Mohave County, Arizona:

Claim Name	Description	Book/Page	Number
MGA #67	SE1/4 Section 1	2823/61	AMC 342579
MGA #68	SW1/4 Section 1	2823/63	AMC 342580
MGA #70	SE1/4 NW1/4 and S1/2 NE1/4 Section 2, containing 120 acres	2823/67	AMC 342582
MGA #72	Lots 1, 2 and 3 Section 2 and W1/2 Lot 4 Section 1, containing 142.18 acres	2823/71	AMC 342584
MGA #80	Lots 2, 3 and 4 Section 6, containing 119.36 acres	2823/73	AMC 342585
MGA #81	N1/2 Section 6, excluding lots 1, 2, 3 and 4, containing 160 acres.	2823/75	AMC 342586
MGA #82	SE1/4 Section 6	2823/77	AMC 342587
MGA #83	Lots 3 and 4 and E1/2 SW1/4 Section 6, containing 153.39 acres	2823/79	AMC 342588
MGA #84	NE1/4 Section 7	2823/81	AMC 342589
MGA #85	Lots 1 and 2 and E1/2 NW1/4 Section 7, containing 153.09 acres	2823/83	AMC 342590
MGA #86	SE1/4 Section 11	2823/85	AMC 342591
*GA #87	NE1/4 Section 12	2823/87	AMC 342592
MGA #88	SE1/4 Section 12	2823/89	AMC 342593
MGA #89	SW1/4 Section 12	2823/91	AMC 342594
MGA #90	NW1/4 Section 12	2823/93	AMC 342595
MGA #91	NE1/4 Section 13	2823/95	AMC 342596
MGA #92	SE1/4 Section 13	2823/97	AMC 342597
MGA #93	SW1/4 Section 13	2823/99	AMC 342598
MGA #94	NW1/4 Section 13	2823/101	AMC 342599

PHOENIX, ARIZONA

2008 JUN 19 A 7:30

RECEIVED  
C.L.M. AZ STATE OFFICE

MGA #95	NE1/4 Section 14	2823/103	AMC 342600
MGA #96	SE1/4 Section 14	2823/105	AMC 342601
MGA #97	E1/2 W1/2 Section 14	2823/107	AMC 342602
MGA #98	NE1/4 Section 23	2823/109	AMC 342603
MGA #99	SE1/4 Section 23	2823/111	AMC 342604
MGA #100	E1/2 W1/2 Section 23	2823/113	AMC 342605
MGA #101	NE1/4 Section 24	2823/115	AMC 342606
MGA #102	SE1/4 Section 24	2823/117	AMC 342607
MGA #103	SW1/4 Section 24	2823/119	AMC 342608
MGA #104	NW1/4 Section 24	2823/121	AMC 342609
MGA #105	NE1/4 Section 25	2823/123	AMC 342610
MGA #106	SE1/4 Section 25	2823/125	AMC 342611
MGA #107	SW1/4 Section 25	2823/127	AMC 342612
MGA #108	NW1/4 Section 25	2823/129	AMC 342613
MGA #109	E1/2 NE1/4 and NE1/4 SE1/4 Section 26, containing 120 acres	2823/131	AMC 342614
MGA #110	NE1/4 Section 36	2823/133	AMC 342615
MGA #111	SE1/4 Section 36	2823/135	AMC 342616
MGA #112	NW1/4 Section 36	2823/137	AMC 342617

The following is situated in T. 38 N., R. 12 W., S.R.B.M., Mohave County, Arizona:

Claim Name	Description	Book/Page	Number
MGA #151	Lot 1 and SE1/4 NE1/4 Section 1, containing 80.71 acres	2823/175	AMC 342636

PHOENIX, ARIZONA

2008 JUN 19 A 7:30

RECEIVED  
E.L.M. AZ STATE OFFICE

The following are situated in T. 39 N., R. 11 W., S.R.B.M., Mohave County, Arizona:

Claim Name	Description	Book/Page	Number
MGA #69	NW1/4 Section 35	2823/65	AMC 342581
MGA #71	SW1/4 Section 35	2823/69	AMC 342583
	County BLM		
Claim Name	Description	Book/Page	Number
MGA #114	SE1/4 Section 18	2823/139	AMC 342618
MGA #115	Lots 3 and 4 and E1/2 SW1/4 Section 18, containing 146.12 acres	2823/141	AMC 342619
MGA #116	NE1/4 Section 19	2823/143	AMC 342620
MGA #117	SE1/4 Section 19	2823/145	AMC 342621
MGA #118	Lots 3 and 4 and E1/2 SW1/4 Section 19, containing 147.26 acres	2823/147	AMC 342622
MGA #119	Lots 1 and 2 and E1/2 NW1/4 Section 19, containing 146.58 acres	2823/149	AMC 342623
MGA #130	NE1/4 Section 30	2823/151	AMC 342624
MGA #131	SE1/4 Section 30	2823/153	AMC 342625
MGA #132	Lots 3 and 4 and E1/2 SW1/4 Section 30, containing 148.50 acres	2823/155	AMC 342626
MGA #133	Lots 1 and 2 and E1/2 NW1/4 Section 30, containing 147.90 acres	2823/157	AMC 342627
MGA #134	NE1/4 Section 31	2823/159	AMC 342628
MGA #135	SE1/4 Section 31	2823/161	AMC 342629
MGA #136	Lots 3 and 4 and E1/2 SW1/4 Section 31, containing 149.65 acres	2823/163	AMC 342630
MGA #137	Lots 1 and 2 and E1/2 NW1/4 Section 31, containing 149.15 acres	2823/165	AMC 342631
MGA #146	SE1/4 Section 35	2823/167	AMC 342632

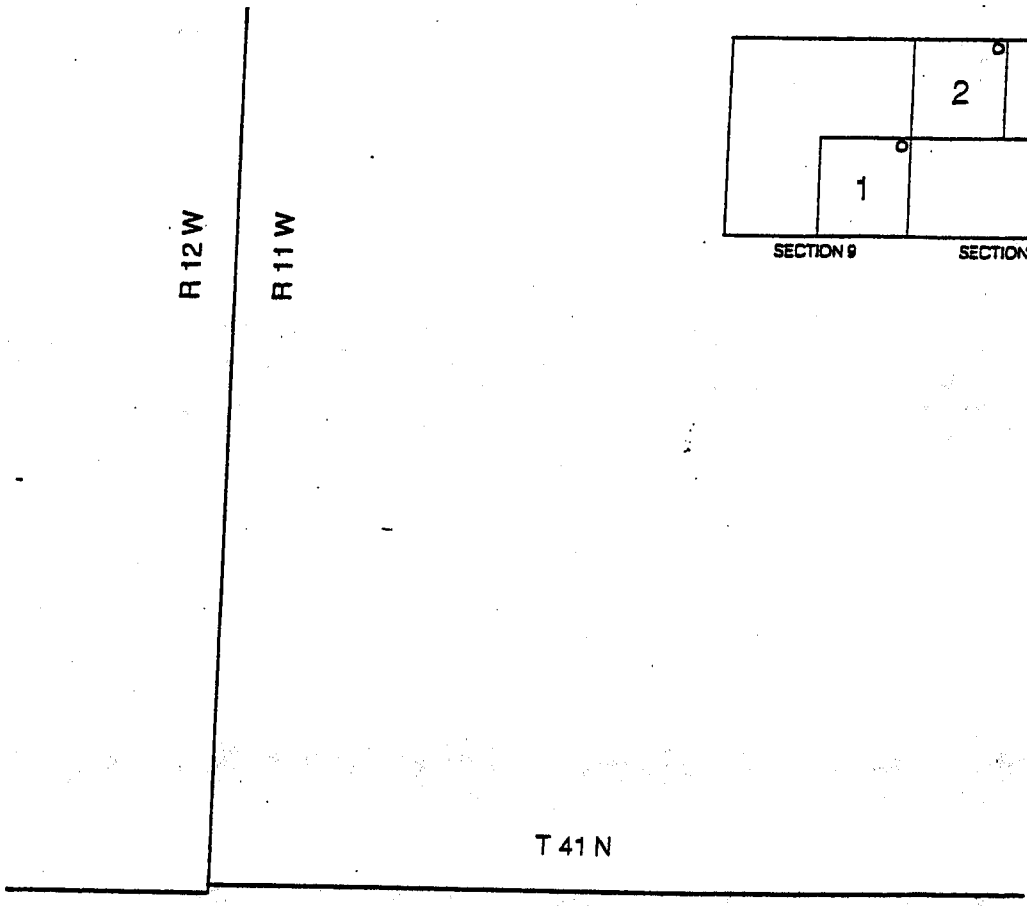
RECEIVED  
 B.L.M. AZ STATE OFFICE  
 2008 JUN 19 A 7:31  
 PHOENIX, ARIZONA

The following are situated in T. 39 N., R. 12 W., S.R.B.M., Mohave County, Arizona:

Claim Name	Description	Book/Page	Number
MGA #148	S1/2 SE1/4 Section 24, containing 80 acres	2823/169	AMC 342633
MGA #149	NE1/4 Section 25	2823/171	AMC 342634
MGA #150	SE1/4 Section 25	2823/173	AMC 342635

RECEIVED  
3.L.M. AZ STATE OFFICE  
2008 JUN 19 A 1:31  
PHOENIX, ARIZONA





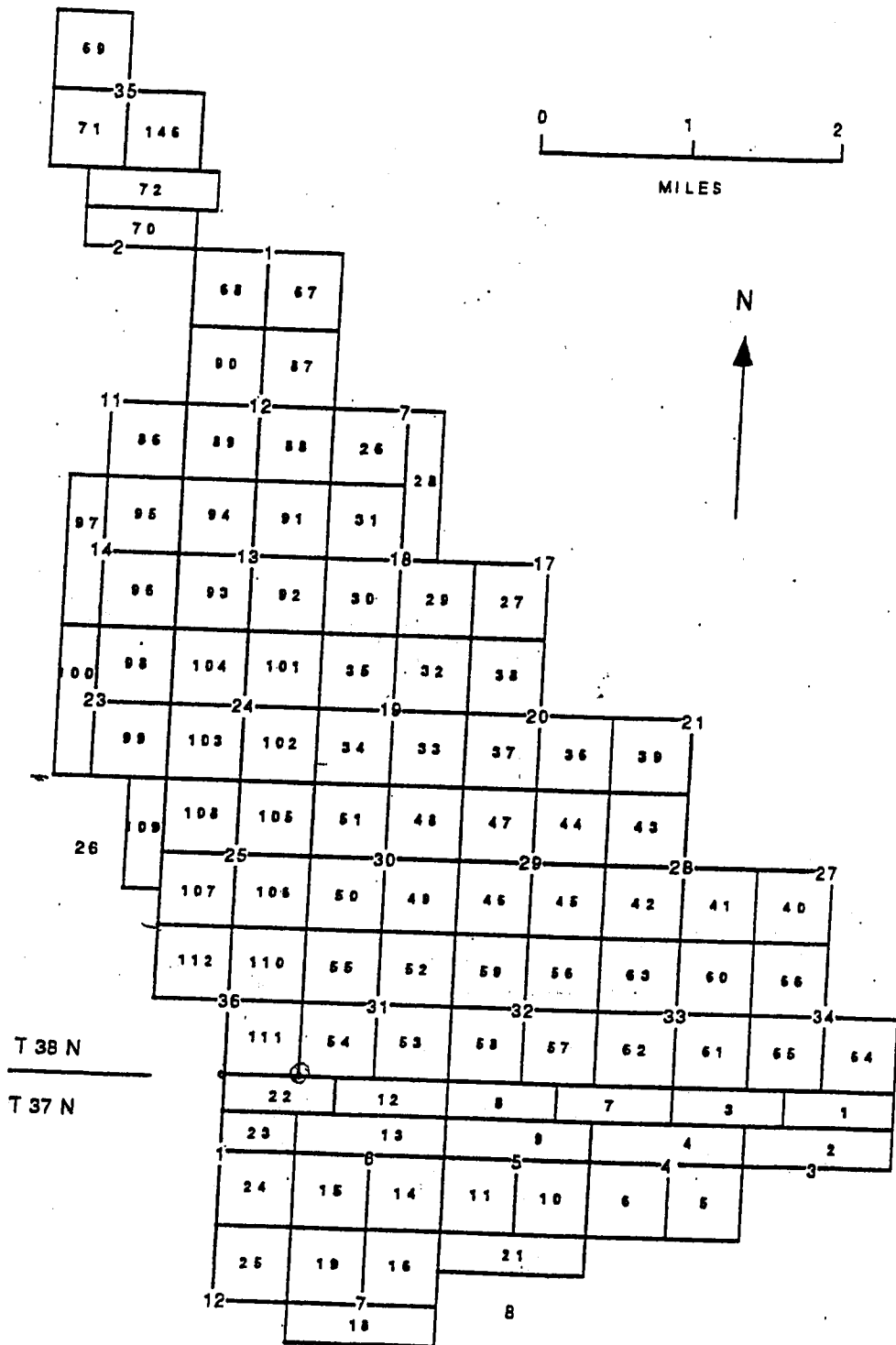
DUTCHMAN CLAIMS  
 MOHAVE COUNTY, ARIZONA

RECEIVED  
 B.L.M. AZ STATE OFFICE  
 2008 JUN 19 A 7:31  
 PHOENIX, ARIZONA



o LOCATION NOTICES

T 39 N  
T 38 N



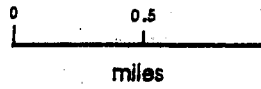
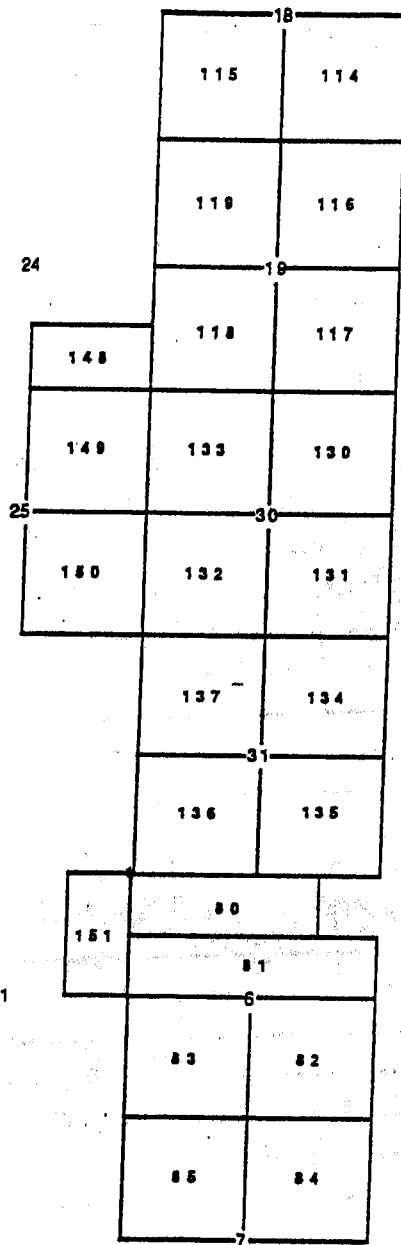
T 38 N  
T 37 N

R 11 W | R 10 W

# MGA CLAIMS

## MOHAVE COUNTY, ARIZONA

RECEIVED  
L.M. AZ STATE OFFICE  
2008 JUN 19 A 1:31  
PHOENIX, ARIZONA



T 39 N

T 38 N

R 12 W

R 11 W

**MGA CLAIMS**  
**MOHAVE COUNTY, ARIZONA**

RECEIVED  
 D.L.M. AZ STATE OFFICE  
 2008 JUN 19 A 7:31  
 PHOENIX, ARIZONA

**EXHIBIT D**

**UNPATENTED PLACER MINING CLAIMS IN MOHAVE COUNTY, ARIZONA**

**(GILA & SALT RIVER MERIDIAN)**

RECEIVED  
S.L.M. AZ STATE OFFICE  
2008 JUN 19 A 1:31  
PHOENIX, ARIZONA

EXHIBIT "D"  
(7 Pages)

NEW GYPSUM CLAIMS

The following are situated in T. 42 N., R. 12 W., S.R.B.M.,  
Mohave County, Arizona:

Claim Name	Description	County Book/Page	BLM Number
New Gypsum #2	SW 1/4 Section 31	731/21	139183
New Gypsum #3	Lots #1, 2, 3 and 4 along fractional Section 31 North boundary	731/22	139184

The following are situated in T. 41 N., R. 12 W., S.R.B.M.,  
Mohave County, Arizona:

Claim Name	Description	County Book/Page	BLM Number
New Gypsum #4	Lots 1, 2 and 3 and that portion of the SE 1/4 NW 1/4 Section 6 that lies north of the I-15 right-of-way	2123/486	324812
New Gypsum #5	Lots 4 and 5, Section 6	2123/488	324813

MT. AETNA CLAIMS

The following are situated in T. 41 N., R. 11 W., S.R.B.M.,  
Mohave County, Arizona:

Claim Name	Description	County Book/Page	BLM Number
Mt. Aetna #1	NW 1/4 Section 15	731/623	139177
Mt. Aetna #2	SW 1/4 Section 10	731/625	139178
Mt. Aetna #3	SE 1/4 Section 10	731/626	139179
Mt. Aetna #4	NE 1/4 Section 16	731/627	139180
Mt. Aetna #5	SE 1/4 Section 16	731/628	139181

PHOENIX, ARIZONA

RECEIVED  
M. AZ STATE Q. M.  
JUN 1 1979  
31

### GYPSUM HILLS CLAIMS

The following are situated in T. 41 N., R. 11 W., S.R.B.M., Mohave County, Arizona:

Claim Name	Description	County Book/Page	BIM Number
Gypsum Hills #1	NW1/4 Section 11	5-R/33	74105
Gypsum Hills #2	SW1/4 Section 11	5-R/34	74106
Gypsum Hills #3	NE1/4 Section 15	5-R/35	74107
Gypsum Hills #4	SE1/4 Section 15	5-R/36	74108
Gypsum Hills #5	SW1/4 Section 15	5-R/37	74109
Gypsum Hills #6	NW1/4 Section 14	572/591-592	74149
Gypsum Hills #7	NE1/4 Section 22	5-R/38	74110
Gypsum Hills #8	SE1/4 Section 22	5-R/39	74111
Gypsum Hills #9	SW1/4 Section 22	5-R/40	74112
Gypsum Hills #10	NW1/4 Section 22	5-R/41	74113
Gypsum Hills #19	NW1/4 Section 27	5-R/50	74122
Gypsum Hills #20	NE1/4 Section 28	5-R/51	74123
Gypsum Hills #22	SW1/4 Section 28	5-R/53	74125
Gypsum Hills #23	NW1/4 Section 28	5-R/54	74126

### GOLDEN DOWN CLAIM

The following is situated in T. 41 N., R. 13 W., S.R.B.M., Mohave County, Arizona:

Claim Name	Description	County Book/Page	BIM Number
Golden Down #1	NW1/4 SE1/4 and E1/2 SE1/4 Section 12	753/8	145380

RECEIVED  
 S.L.M. AZ STATE OFFICE  
 2008 JUN 19 A 1:31  
 PHOENIX, ARIZONA

**GYPSUM DOME CLAIMS**

The following are situated in T. 41 N., R. 11 W., S.R.B.M., Mohave County, Arizona:

Claim Name	Description	County Book/Page	BIM Number
Gypsum Dome #10	SE1/4 Section 20	5-R/19	74128
Gypsum Dome #11	SW1/4 Section 20	5-R/20	74129
Gypsum Dome #12	NW1/4 Section 20	5-R/21	74130
Gypsum Dome #13	NW1/4 Section 21	5-R/22	74131
Gypsum Dome #14	NE1/4 Section 21	5-R/23	74132
Gypsum Dome #15	SE1/4 Section 21	5-R/24	74133
Gypsum Dome #16	SW1/4 Section 21	5-R/25	74134
Gypsum Dome #17	NE1/4 Section 19	5-R/26	74135
Gypsum Dome #18	SE1/4 Section 19	5-R/27	74136
Gypsum Dome #19	SW1/4 Section 19, excluding lots 3 and 4, containing 160 acres	5-R/28	74137
(AMENDED)		2500/14	
Gypsum Dome #20	NE1/4 Section 30	5-R/29	74138
Gypsum Dome #22	SW1/4 Section 30, excluding lots 3 and 4, containing 160 acres	5-R/31	74140
(AMENDED)		2500/16	
Gypsum Dome #23	NW1/4 Section 30, excluding lots 1 and 2, containing 160 acres	5-R/32	74141
(AMENDED)		2500/18	

PHOENIX, ARIZONA

2008 JUN 19 A 7:31

RECEIVED  
S.L.M. AZ STATE OFFICE

## GYPSUM TOWN CLAIMS

The following are situated in T. 40 N., R. 12 W., S.R.B.M., Mohave County, Arizona:

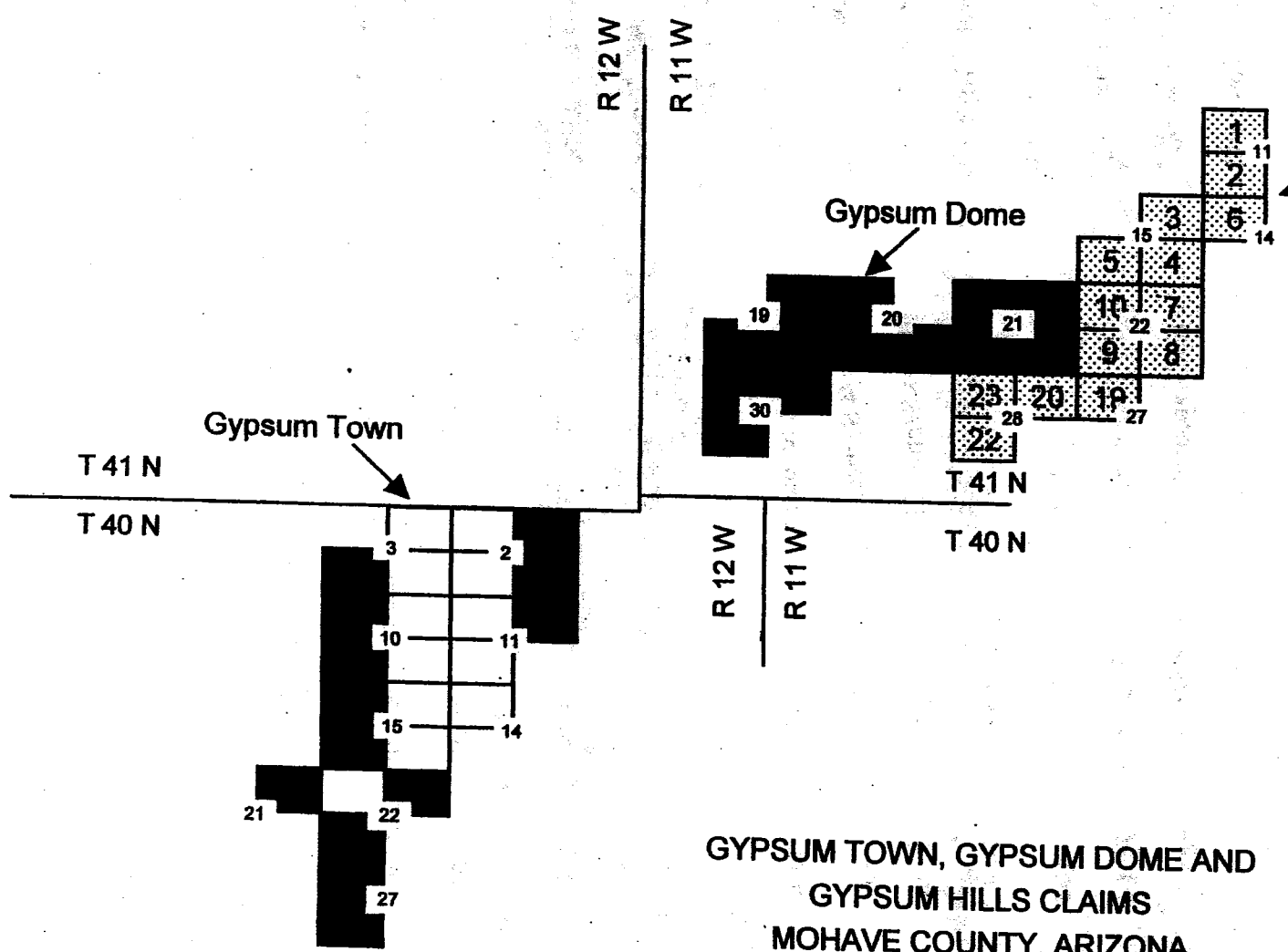
Claim Name	Description	County Book/Page	BLM Number
Gypsum Town #13 (AMENDED)	Lots 1 & 2 Section 2	6-D/45 2500/8	74142
Gypsum Town #14	SE1/4 Section 2	6-D/46	74143
Gypsum Town #17	NE1/4 Section 11	5-Q/495	74086
Gypsum Town #24	SW1/4 Section 15	5-R/2	74093
Gypsum Town #25	NW1/4 Section 15	5-R/3	74094
Gypsum Town #26	NE1/4 Section 21	5-R/4	74095
Gypsum Town #28	NE1/4 Section 22	5-R/6	74097
Gypsum Town #30	SW1/4 Section 22	5-R/8	74099
Gypsum Town #32	NW1/4 Section 27	5-R/10	74101
Gypsum Town #33	SW1/4 Section 27	5-R/11	74102
Gypsum Town #47	SW1/4 Section 3	5-R/222	74052
Gypsum Town #51	SW1/4 Section 10	5-R/226	74056
Gypsum Town #52	NW1/4 Section 10	5-R/227	74057

RECEIVED  
B.L.M. AZ STATE OFFICE  
2008 JUN 19 A 7:31  
PHOENIX, ARIZONA

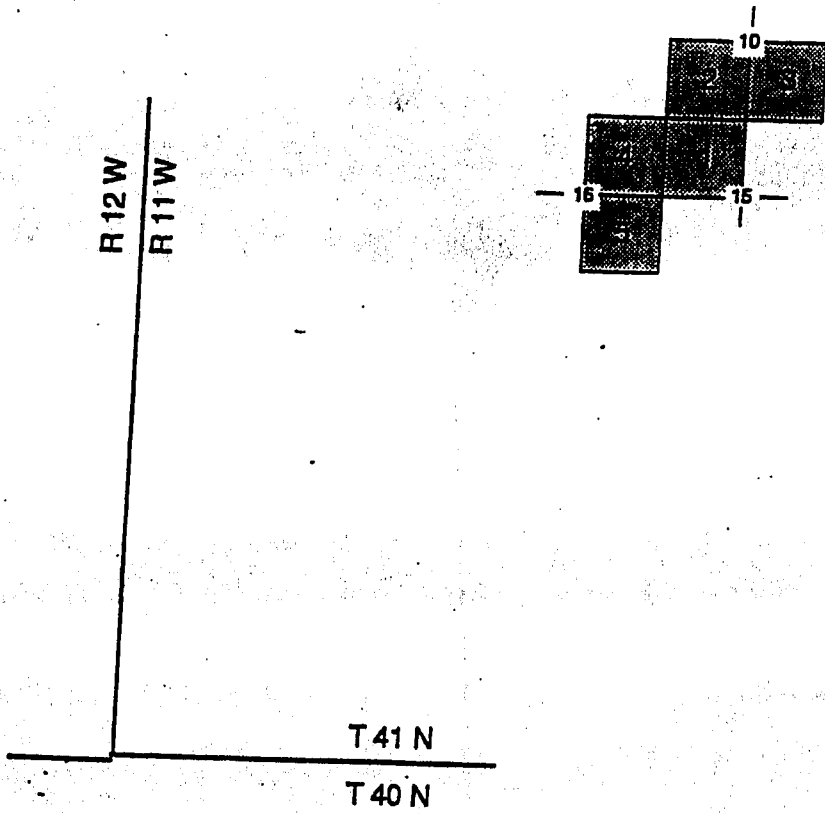


RECEIVED  
S.L.M. AZ STATE OFFICE  
2008 JUN 19 A 7:31

Gypsum Hills ARIZONA



GYP SUM TOWN, GYP SUM DOME AND  
GYP SUM HILLS CLAIMS  
MOHAVE COUNTY, ARIZONA

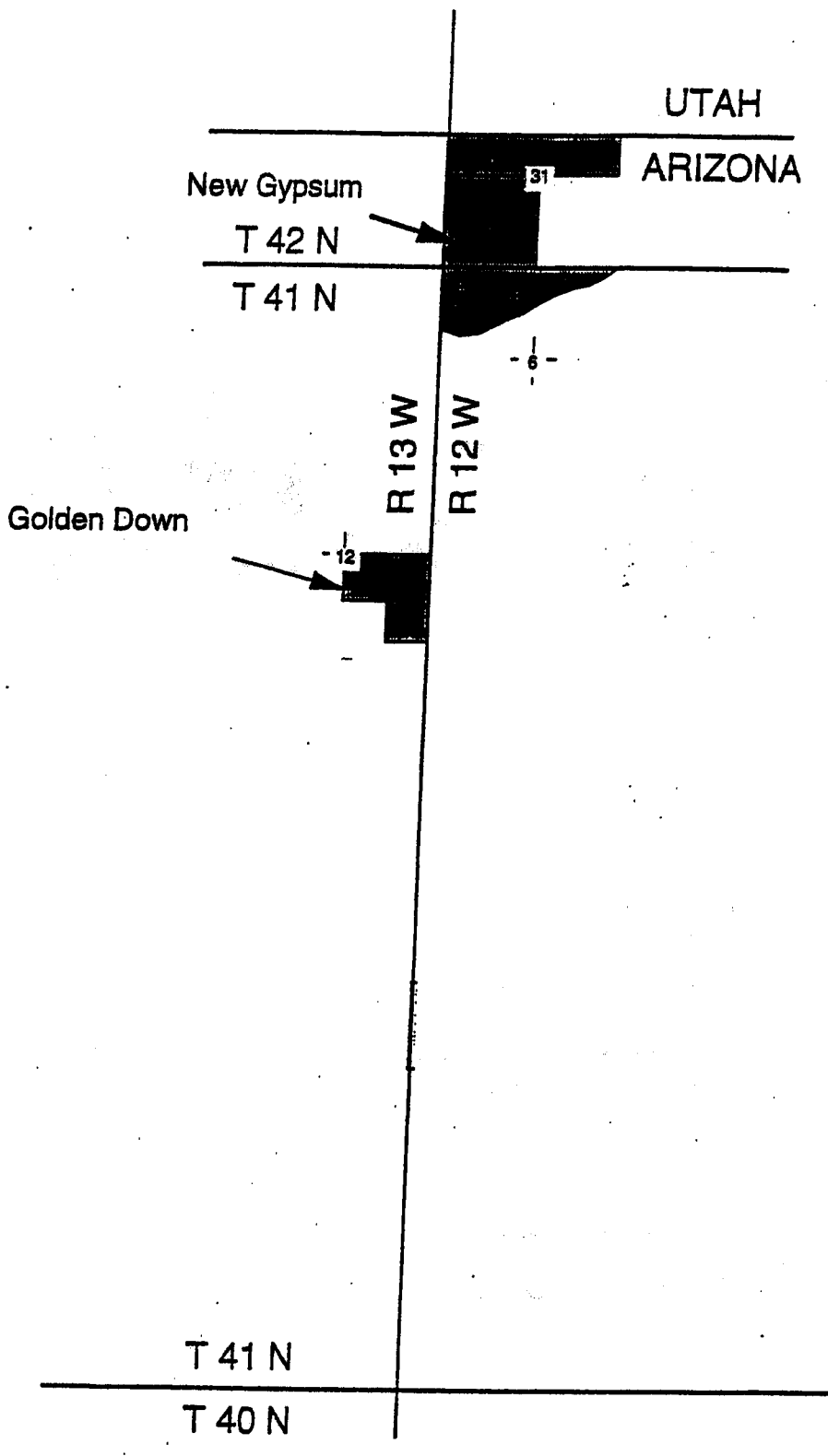


MT AETNA CLAIMS  
 MOHAVE COUNTY, ARIZONA

PHOENIX, ARIZONA

2008 JUN 19 A 7:32

RECEIVED  
 S.L.M. AZ STATE OFFICE



GOLDEN DOWN, NEW GYPSUM  
 CLAIMS  
 MOHAVE COUNTY, ARIZONA

PHOENIX, ARIZONA

2008 JUN 19 A 7:32

RECEIVED  
 E.L.M. AZ STATE OFFICE

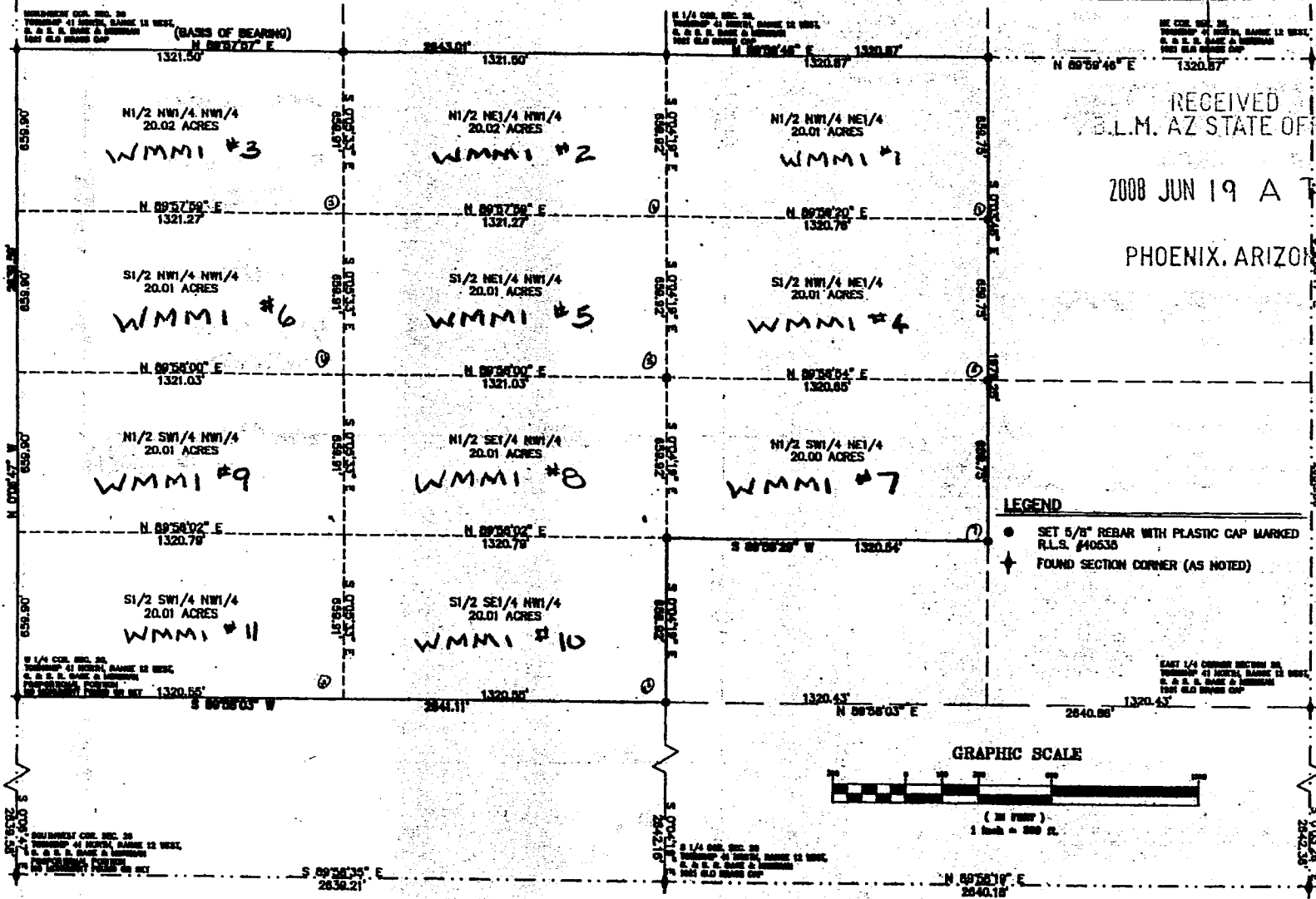


**Exhibit E**

**Placer Mining Claims in Mohave County, Arizona  
(Gila & Salt River Meridian)**

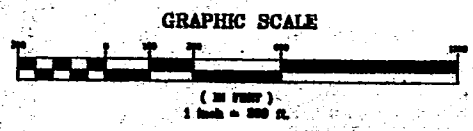
<u>Claim Name</u>	<u>Lands Affected</u>	<u>BLM AMC#</u>	<u>Location Date</u>	<u>Recording Date</u>	<u>Book/Page</u>
WMMI #1	N1/2,NW1/4,NE1/4 Section 20 T41N-R12W	367127	9/12/2005	9/15/2005	Bk 5837 Pg 972
WMMI #2	N1/2,NE1/4,NW1/4 Section 20 T41N-R12W	367128	9/12/05	9/15/06	Bk 5837 Pg 974
WMMI #3	N1/2,NW1/4,NW1/4 Section 20 T41N-R12W	367129	9/12/05	9/15/06	Bk 5837 Pg 976
WMMI #4	S1/2,NW1/4,NE1/4 Section 20 T41N-R12W	367130	9/12/06	9/15/05	Bk 5837 Pg 978
WMMI #5	S1/2,NE1/4, NW1/4 Section 20 T41N-R12W	367131	9/12/05	9/15/05	Bk 5837 Pg 980
WMMI #6	S1/2,NW1/4,NW1/4 Section 20 T41N-R12W	367132	9/12/05	9/15/05	Bk 5837 Pg 982
WMMI #7	N1/2,SW1/4,NE1/4 Section 20 T41N-R12W	367133	9/12/05	9/15/05	Bk 5837 Pg 984
WMMI #8	N1/2,SE1/4,NW1/4 Section 20 T41N-R12W	367134	9/12/05	9/15/05	Bk 5837 Pg 986
WMMI #9	N1/2,SW1/4,NW1/4 Section 20 T41N-R12W	367135	9/12/05	9/15/05	Bk 5837 Pg 988
WMMI #10	S1/2,SE1/4,NW1/4 Section 20 T41N-R12W	367136	9/12/05	9/15/05	Bk 5837 Pg 990
WMMI #11	S1/2, SW1/4,NW1/4 Section 20 T41N-R12W	367137	9/12/05	9/15/05	Bk 5837 Pg 992
WMMI #12	N1/2,NE1/4,NW1/4 Section 29 T41N, R12W	367138	9/12/05	9/15/05	Bk 5837 Pg 994
WMMI #13	S1/2,NE1/4,NW1/4 Section 29 T41N, R12W	367139	9/12/05	9/15/05	Bk 5837 Pg 996
WMMI #14	N1/2,NW1/4,SW1/4 Section 29 T41N, R12W	367140	9/12/05	9/15/05	Bk 5837 Pg 998
WMMI #15	S1/2,NW1/4,SW1/4 Section 29 T41N, R12W	367141	9/12/05	9/15/05	Bk 5837 Pg 100094
WMMI #16	N1/2,NE1/4,NE1/4 Section 31, T41N-R12W	367142	9/12/05	9/15/05	Bk 5837 Pg 1
WMMI #17	N1/2,NW1/4,NE1/4 Section 31 T41N-R12W	367143	9/12/05	9/15/05	Bk 5837 Pg 3

RECEIVED  
 BLM, AZ STATE OFFICE  
 2008 JUN 19 7:32  
 PHOENIX, ARIZONA



RECEIVED  
B.L.M. AZ STATE OFFICE  
2008 JUN 19 A 7 32  
PHOENIX, ARIZONA

LEGEND  
● SET 5/8" REBAR WITH PLASTIC CAP MARKED R.L.S. #40635  
✦ FOUND SECTION CORNER (AS NOTED)



**LEGAL DESCRIPTION**  
THE  $\frac{1}{2}$  NW  $\frac{1}{4}$  NE  $\frac{1}{4}$ ,  $\frac{1}{2}$  NE  $\frac{1}{4}$  NW  $\frac{1}{4}$ ,  $\frac{1}{2}$  NW  $\frac{1}{4}$  NW  $\frac{1}{4}$ ,  $\frac{1}{2}$  SW  $\frac{1}{4}$  NE  $\frac{1}{4}$ ,  $\frac{1}{2}$  NE  $\frac{1}{4}$  NW  $\frac{1}{4}$ ,  $\frac{1}{2}$  NW  $\frac{1}{4}$  NW  $\frac{1}{4}$ ,  $\frac{1}{2}$  SE  $\frac{1}{4}$  NW  $\frac{1}{4}$ ,  $\frac{1}{2}$  SW  $\frac{1}{4}$  NW  $\frac{1}{4}$ ,  $\frac{1}{2}$  SW  $\frac{1}{4}$  NE  $\frac{1}{4}$ ,  $\frac{1}{2}$  SE  $\frac{1}{4}$  NW  $\frac{1}{4}$ ,  $\frac{1}{2}$  SW  $\frac{1}{4}$  NW  $\frac{1}{4}$  ALL OF SECTION 20 TOWNSHIP 41 NORTH, RANGE 12 WEST, GILA & SALT RIVER MERIDIAN, MOHAVE COUNTY, ARIZONA.  
CONTAINS 220.12 ACRES

**NARRATIVE**  
THE PURPOSE OF THIS SURVEY WAS TO LOCATE AND MARK ON THE GROUND THE EXTERIOR BOUNDARY OF THE ABOVE DESCRIBED MINING CLAIM PARCELS. THE MINING CLAIMS ARE ALIQUOT PARCELS CALCULATED FROM THE SECTION WORK SHOWN HEREON. THIS SURVEY WAS PERFORMED AT THE REQUEST OF OUR CLIENT. THE BASIS OF BEARING IS N 89°57'57" E BETWEEN THE NORTHWEST CORNER AND THE NORTH 1/4 CORNER OF SECTION 20 TOWNSHIP 41 NORTH, RANGE 12 WEST, GILA & SALT RIVER MERIDIAN, MOHAVE COUNTY, ARIZONA.

**SURVEYOR'S CERTIFICATE**  
THIS IS TO CERTIFY THAT THE SURVEY OF THIS PLAT WAS MADE UNDER MY DIRECT SUPERVISION AND IS CORRECTLY REPRESENTED ON THIS PLAT.



*Kelly R. Schmitz*  
KELLY R. SCHMITZ, R.L.S. 40635

**RECORD OF SURVEY**  
A DEPENDENT SURVEY AND ALIQUOT BREAKDOWN OF THE NORTHWEST 1/4 AND THE NORTHEAST 1/4 OF SECTION 20, TOWNSHIP 41 NORTH, RANGE 12 WEST GILA & SALT RIVER MERIDIAN LOCATED IN MOHAVE COUNTY, ARIZONA.

PREPARED FOR:  
**WESTERN MINING & MINERALS**  
225 N. BLUFF ST.  
ST. GEORGE, UT 84770  
(435) 628-3818

FILED AND RECORDED AT THE REQUEST OF \_\_\_\_\_  
MIN. PAST \_\_\_\_\_ O'CLOCK \_\_\_\_\_ M. IN BOOK \_\_\_\_\_  
OF \_\_\_\_\_ PAGE \_\_\_\_\_ RECORDS OF MOHAVE COUNTY, ARIZONA.  
BY \_\_\_\_\_ DEPUTY RECORDER \_\_\_\_\_ RECORDER \_\_\_\_\_

**BUSH & GUDGELL, INC.**  
Surveyors - Planners - Engineers  
205 EAST TABERNACLE, ST. GEORGE, UT 84770  
(801) 673 2337 Fax (801) 628 8281  
Office Salt Lake City, Utah - Page, Arizona

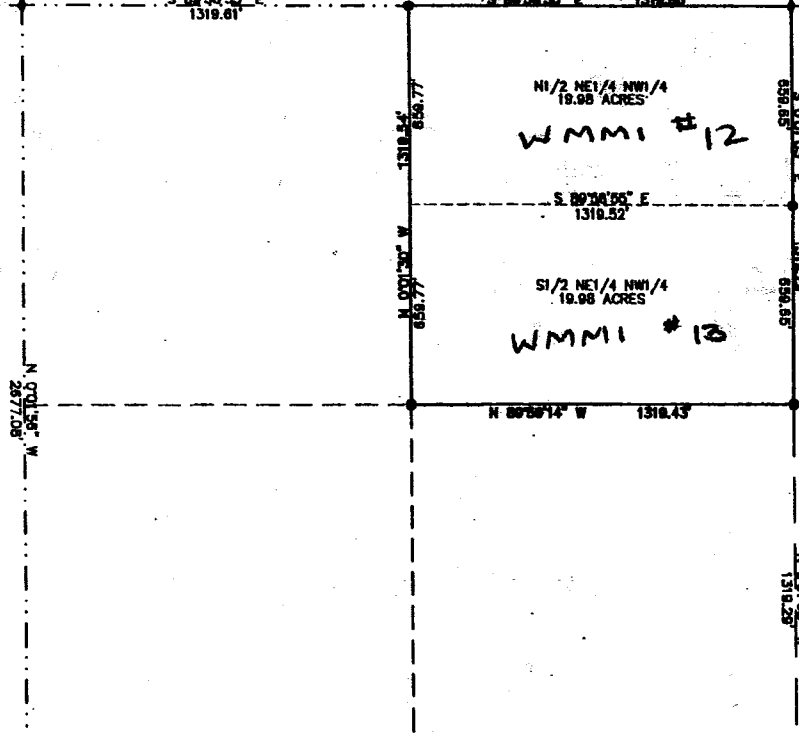
Drawn: J. J. ... Des: B. J. ...  
Checked: J. J. ...  
Approved: J. J. ...  
Scale: 1" = 200'  
Job No: B-7831

**RECORD OF SURVEY**  
NORTHWEST 1/4 AND THE NORTHEAST 1/4 OF SEC. 20  
T. 41 N., R. 12 W., GILA AND SALT RIVER MERIDIAN

SHEET 1  
SHEETS

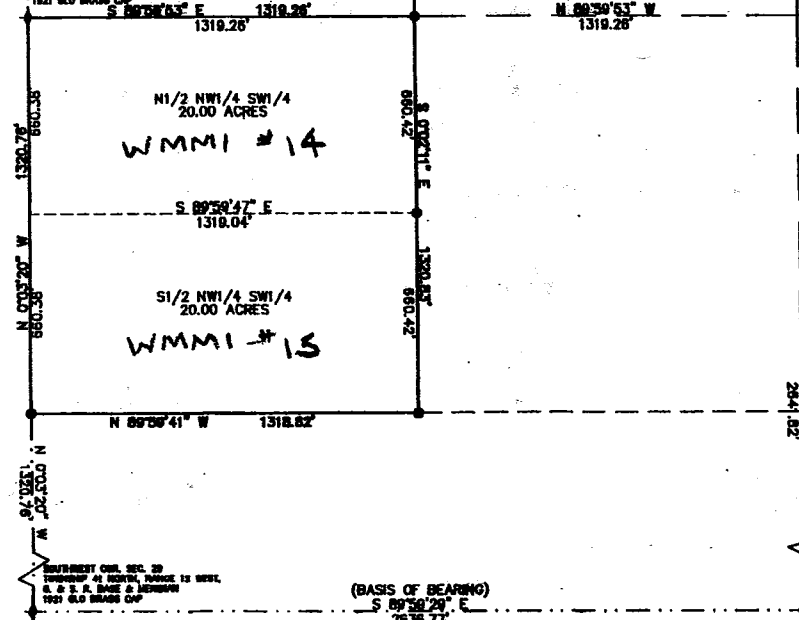
NORTHWEST COR. SEC. 29  
TOWNSHIP 41 NORTH, RANGE 12 WEST,  
G. & S. R. MERIDIAN  
PROPORTIONAL POSITION

N 1/4 COR. SEC. 29  
TOWNSHIP 41 NORTH, RANGE 12 WEST,  
G. & S. R. MERIDIAN  
1921 OLD BRASS CAP



N 1/4 COR. SEC. 29  
TOWNSHIP 41 NORTH, RANGE 12 WEST,  
G. & S. R. MERIDIAN  
1921 OLD BRASS CAP

N 1/4 COR. SEC. 29  
TOWNSHIP 41 NORTH, RANGE 12 WEST,  
G. & S. R. MERIDIAN  
1921 OLD BRASS CAP



NORTHWEST COR. SEC. 29  
TOWNSHIP 41 NORTH, RANGE 12 WEST,  
G. & S. R. MERIDIAN  
1921 OLD BRASS CAP

N 1/4 COR. SEC. 29  
TOWNSHIP 41 NORTH, RANGE 12 WEST,  
G. & S. R. MERIDIAN  
1921 OLD BRASS CAP

(BASIS OF BEARING)  
S 89°58'29" E  
2636.77'

**SURVEYOR'S CERTIFICATE**

THIS IS TO CERTIFY THAT THE SURVEY OF THIS PLAT WAS MADE UNDER MY DIRECT SUPERVISION AND IS CORRECTLY REPRESENTED ON THIS PLAT.

RECEIVED  
U.L.M. AZ STATE OFFICE  
2008 JUN 19 A 7:32  
PHOENIX, ARIZONA



*Kelly R. Schmitz* 7-2-08  
KELLY R. SCHMITZ, R.L.S. 40535

**LEGAL DESCRIPTION**

THE N1/2 NE1/4 NW1/4, S1/2 NE1/4 NW1/4, N1/2 NW1/4 SW1/4, S1/2 NW1/4 SW1/4, ALL OF SECTION 29 TOWNSHIP 41 NORTH, RANGE 12 WEST, GILA & SALT RIVER MERIDIAN, MOHAVE COUNTY, ARIZONA.

CONTAINS 79.96 ACRES

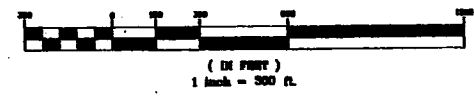
**NARRATIVE**

THE PURPOSE OF THIS SURVEY WAS TO LOCATE AND MARK ON THE GROUND THE EXTERIOR BOUNDARY OF THE ABOVE DESCRIBED MINING CLAIM PARCELS. THE MINING CLAIMS ARE ALIQUOT PARCELS CALCULATED FROM THE SECTION WORK SHOWN HEREON. THIS SURVEY WAS PERFORMED AT THE REQUEST OF OUR CLIENT. THE BASIS OF BEARING IS S 89°58'29" E BETWEEN THE SOUTHWEST CORNER AND THE SOUTH 1/4 CORNER OF SECTION 29 TOWNSHIP 41 NORTH, RANGE 12 WEST, GILA & SALT RIVER MERIDIAN, MOHAVE COUNTY, ARIZONA.

**LEGEND**

- SET 5/8" REBAR WITH PLASTIC CAP MARKED R.L.S. #40535
- ⊕ FOUND SECTION CORNER (AS NOTED)

**GRAPHIC SCALE**



**RECORD OF SURVEY**

A DEPENDENT SURVEY AND ALIQUOT BREAKDOWN OF THE NORTHWEST 1/4 AND THE SOUTHWEST 1/4 OF SECTION 29, TOWNSHIP 41 NORTH, RANGE 12 WEST GILA & SALT RIVER MERIDIAN LOCATED IN MOHAVE COUNTY, ARIZONA.

PREPARED FOR:  
**WESTERN MINING & MINERALS**  
225 N. BLUFF ST.  
ST. GEORGE, UT 84770  
(435) 828-3916

FILED AND RECORDED AT THE REQUEST OF \_\_\_\_\_  
MIN. PAST \_\_\_\_\_ O'CLOCK \_\_\_\_\_ M. IN BOOK \_\_\_\_\_  
OF \_\_\_\_\_ PAGE \_\_\_\_\_ RECORDS OF MOHAVE COUNTY, ARIZONA.  
BY \_\_\_\_\_ DEPUTY RECORDER \_\_\_\_\_ RECORDER \_\_\_\_\_  
RECEPTION NUMBER \_\_\_\_\_

**BUSH & GUDGELL, INC.**  
Engineers - Planners - Surveyors  
208 EAST TABERNACLE ST. GEORGE, UTAH 84770  
(801) 673 2337 Fax (801) 628 9681

Drawn: JWB Date: 8/23/08  
Designed: \_\_\_\_\_  
Checked: \_\_\_\_\_  
Approved: JRS  
Scale: 1" = 300'

**RECORD OF SURVEY**  
NORTHWEST 1/4 AND THE SOUTHWEST 1/4 OF SEC. 29  
T. 41 N., R. 12 W., GILA AND SALT RIVER MERIDIAN

SHEET 1  
1  
SHEETS 1  
FIG. 7-125

RECEIVED  
S.L.M. AZ STATE OFFICE

2008 JUN 30 10:34 AM '08

PHOENIX, ARIZONA

**SURVEYOR'S CERTIFICATE**

THIS IS TO CERTIFY THAT THE SURVEY OF THIS PLAT WAS MADE UNDER MY DIRECT SUPERVISION AND IS CORRECTLY REPRESENTED ON THIS PLAT.



*Kelly R. Schmitz*  
KELLY R. SCHMITZ/R.L.S. 40530

**LEGAL DESCRIPTION**

THE N1/2 NW1/4 NE1/4, N1/2 NE1/4 NE1/4, ALL OF SECTION 31 TOWNSHIP 41 NORTH, RANGE 12 WEST, GILA & SALT RIVER MERIDIAN, MOHAVE COUNTY, ARIZONA.  
CONTAINS 38.00 ACRES


**NARRATIVE**

THE PURPOSE OF THIS SURVEY WAS TO LOCATE AND MARK ON THE GROUND THE EXTERIOR BOUNDARY OF THE ABOVE DESCRIBED MINING CLAIM PARCELS. THE MINING CLAIMS AND ALIQUOT PARCELS CALCULATED FROM THE SECTION WORK SHOWN HEREIN. THIS SURVEY WAS PERFORMED AT THE REQUEST OF OUR CLIENT. THE BASIS OF BEARING IS N 89°55'32" E BETWEEN THE NORTH 1/4 CORNER AND THE NORTHEAST CORNER OF SECTION 31 TOWNSHIP 41 NORTH, RANGE 12 WEST, GILA & SALT RIVER MERIDIAN, MOHAVE COUNTY, ARIZONA.

**LEGEND**

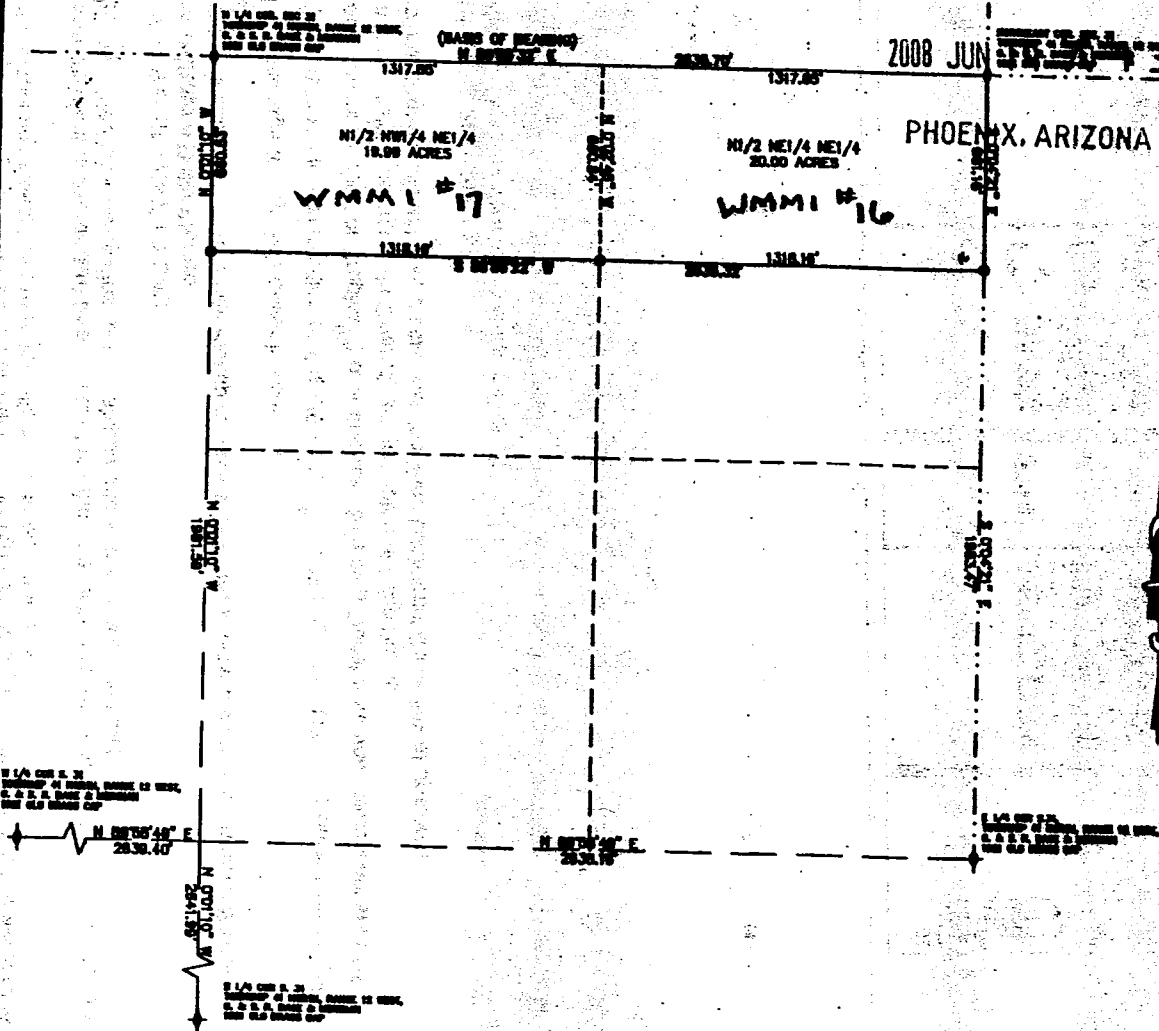
- SET 3/8" REBAR WITH PLASTIC CAP MARKED R.L.S. #40530
- ✦ FOUND SECTION CORNER (AS NOTED)

**GRAPHIC SCALE**



**RECORD OF SURVEY**

A DEPENDENT SURVEY AND ALIQUOT BREAKDOWN OF THE NORTHEAST 1/4 OF SECTION 31, TOWNSHIP 41 NORTH, RANGE 12 WEST GILA & SALT RIVER MERIDIAN LOCATED IN MOHAVE COUNTY, ARIZONA.



PREPARED FOR:  
**WESTERN MINING & MINERALS**  
225 N. BLUFF ST.  
ST. GEORGE, UT 84770  
(435) 628-3818

FILED AND RECORDED AT THE REQUEST OF \_\_\_\_\_  
OF \_\_\_\_\_ PAGE \_\_\_\_\_ RECORDS OF MOHAVE COUNTY, ARIZONA.  
BY \_\_\_\_\_

RECORD OF SURVEY  
NORTHEAST 1/4 OF SEC. 31  
T. 41 N., R. 12 W., GILA AND SALT RIVER MERIDIAN

SHEET  
1  
1

**BUSH & GUDGEON, INC.**  
Surveyors - Planners - Surveyors  
205 EAST TAUBERVALE, ST. GEORGE, UTAH 84770  
(801) 873-2337 Fax (801) 828-9187



### UPS Internet Shipping: View/Print Label

1. **Print the label(s):** Select the Print button on the print dialog box that appears. Note: If your browser does not support this function select Print from the File menu to print the label.
2. **Fold the printed label at the dotted line.** Place the label in a UPS Shipping Pouch. If you do not have a pouch, affix the folded label using clear plastic shipping tape over the entire label.

### 3. GETTING YOUR SHIPMENT TO UPS





#### Customers without a Daily Pickup

- Schedule a same day or future day Pickup to have a UPS driver pickup all of your Internet Shipping packages.
- Hand the package to any UPS driver in your area.
- Take your package to any location of The UPS Store<sup>®</sup>, UPS Drop Box, UPS Customer Center, UPS Alliances (Office Depot<sup>®</sup> or Staples<sup>®</sup>) or Authorized Shipping Outlet near you. Items sent via UPS Return Services<sup>SM</sup> (including via Ground) are accepted at Drop Boxes.
- To find the location nearest you, please visit the 'Find Locations' Quick link at ups.com.

#### Customers with a Daily Pickup

- Your driver will pickup your shipment(s) as usual.

FOLD HERE

<p><b>1 OF 1</b></p> <p><b>LTR</b></p> <p>TAMARA ENGSTROM 435-628-3916 WESTERN MINING &amp; MINERALS 263 W. HILTON DR. SAINT GEORGE UT 84770</p> <p><b>SHIP TO:</b> BLM ARIZONA OFFICE 602-417-9200 SUITE 800 ONE NORTH CENTRAL AVE <b>PHOENIX AZ 85004-4427</b></p>	<p><b>AZ 850 9-10</b></p>  	<p><b>UPS NEXT DAY AIR</b></p> <p><b>1</b></p> <p>TRACKING #: 1Z 4R1 698 25 9285 2354</p> 	<p><b>BILLING: P/P</b></p>  <p>UPS 10.1.06. WESTERN MINING &amp; MINERALS</p>
--	---	--	--

United States Department of the Interior  
 Bureau of Land Management  
 BUSINESS & SUPPORT SVCS DIV  
 ONE N CENTRAL AVE SUITE 800  
 PHOENIX, AZ 85004 -4427  
 Phone: (602) 417-9200

Receipt

No:

1727707

Transaction #: 1784475		<b>ENTERED INTO COMPUTER</b> JUL 07 2008 PB
Date of Transaction: 06/19/2008		
CUSTOMER:	WESTERN MINING PO BOX 850 ST GEORGE, UT 84771	

LINE #	QTY	DESCRIPTION	REMARKS	UNIT PRICE	TOTAL
1	1.00	LOCATABLE MINERALS / MINING CLAIMS-NOT NEW-UNADJUD, ONE AUTH NO. ONLY / MINING CLAIM MONEY RECEIVED (455) CASES: AMC354466/\$66125.00	MAINT 2009/529	- n/a -	66125.00
<b>TOTAL:</b>					<b>\$66,125.00</b>

PAYMENT INFORMATION					
1	AMOUNT:	\$66,125.00	POSTMARKED:	6/17/08 0:00	
	TYPE:	CHECK	RECEIVED:	06/19/2008	
	CHECK NO:	00046378			
	NAME:	WESTERN MINING AND MINERALS PO BOX 850 ST GEORGE UT 84771			

REMARKS

This receipt was generated by the automated BLM Collections and Billing System and is a paper representation of a portion of the official electronic record contained therein.

Message:

529 ROWS RETRIEVED

ENTERED INTO COMPUTER  
JUL 07 2008

### CBS Export Results Report

13

Include Resolved Records

**Record Status**

- Error Records (E/M/I)
- Accepted Records (A/W)
- "On Hold" Records (H)
- All Records (for s/n or receipt nr)
- Exported, No Results From CBS
- New (not yet exported)

Enter export Date (mm/dd/yyyy) ALL

Serial Number match (optional)

Receipt Nr (optional) 1727707

Export Nr (exclusive)

LR2000 User (defaults to login) ALL

**Search Criteria Responsible Area (Err**

- User (U,X)
- Programmer (P,X)
- All (U,P,X)

Query

Reset

User Guide

Resend?	Export Nr	A/D	Serial Nr	Multi Code	Amount	Remarks	Receipt Nr	LR2000 User	Msg	Resolve
<input type="checkbox"/>	1736111	A	AMC354466	582	125.00	2009	1727707	PSBROWN		<input type="checkbox"/>



Message:

529 ROWS RETRIEVED

ENTERED INTO COMPUTER

JUN 26 2007 RB

CBS Export Results Report

Include Resolved Records

Record Status

- Error Records (E/M/I)
- Accepted Records (A/W)
- "On Hold" Records (H)
- All Records (for s/n or receipt nr)
- Exported, No Results From CBS
- New (not yet exported)

Search Criteria

Enter export Date (mm/dd/yyyy) ALL  
 Serial Number match (optional)  
 Receipt Nr (optional) 1513629  
 Export Nr (exclusive)  
 LR2000 User (defaults to login) ALL

Responsible Area (Errors Only)

- User (U,X)
- Programmer (P,X)
- All (U,P,X)

Query


Reset

User Guide

	Resend?	Export Nr	A/D	Serial Nr	Mult	Code	\$ Amount	Remarks	Receipt Nr	LR2000 User	#Msg	Resolved?	OK	Stat
1	<input type="checkbox"/>	1260519	A	AMC354466		582	125.00	2008	1513629	P5BROWN		<input type="checkbox"/>		
2	<input type="checkbox"/>	1260520	A	AMC354467		582	125.00	2008	1513629	P5BROWN		<input type="checkbox"/>		
3	<input type="checkbox"/>	1260521	A	AMC354468		582	125.00	2008	1513629	P5BROWN		<input type="checkbox"/>		
4	<input type="checkbox"/>	1260522	A	AMC354469		582	125.00	2008	1513629	P5BROWN		<input type="checkbox"/>		
5	<input type="checkbox"/>	1260523	A	AMC354470		582	125.00	2008	1513629	P5BROWN		<input type="checkbox"/>		
6	<input type="checkbox"/>	1260524	A	AMC354471		582	125.00	2008	1513629	P5BROWN		<input type="checkbox"/>		
7	<input type="checkbox"/>	1260525	A	AMC354472		582	125.00	2008	1513629	P5BROWN		<input type="checkbox"/>		
8	<input type="checkbox"/>	1260526	A	AMC354473		582	125.00	2008	1513629	P5BROWN		<input type="checkbox"/>		
9	<input type="checkbox"/>	1260527	A	AMC354474		582	125.00	2008	1513629	P5BROWN		<input type="checkbox"/>		
10	<input type="checkbox"/>	1260528	A	AMC354475		582	125.00	2008	1513629	P5BROWN		<input type="checkbox"/>		
11	<input type="checkbox"/>	1260529	A	AMC354476		582	125.00	2008	1513629	P5BROWN		<input type="checkbox"/>		
12	<input type="checkbox"/>	1260530	A	AMC354477		582	125.00	2008	1513629	P5BROWN		<input type="checkbox"/>		
13	<input type="checkbox"/>	1260531	A	AMC354478		582	125.00	2008	1513629	P5BROWN		<input type="checkbox"/>		
14	<input type="checkbox"/>	1260532	A	AMC354479		582	125.00	2008	1513629	P5BROWN		<input type="checkbox"/>		
15	<input type="checkbox"/>	1260533	A	AMC354480		582	125.00	2008	1513629	P5BROWN		<input type="checkbox"/>		
16	<input type="checkbox"/>	1260534	A	AMC354481		582	125.00	2008	1513629	P5BROWN		<input type="checkbox"/>		
17	<input type="checkbox"/>	1260535	A	AMC354482		582	125.00	2008	1513629	P5BROWN		<input type="checkbox"/>		
18	<input type="checkbox"/>	1260536	A	AMC354483		582	125.00	2008	1513629	P5BROWN		<input type="checkbox"/>		
19	<input type="checkbox"/>	1260537	A	AMC354484		582	125.00	2008	1513629	P5BROWN		<input type="checkbox"/>		
20	<input type="checkbox"/>	1260538	A	AMC354485		582	125.00	2008	1513629	P5BROWN		<input type="checkbox"/>		

State of Utah  
County of Washington

On this 7 day of June, 2007, before me Vicki J. Wardrop, a Notary Public personally appeared Charles N. Johnson, proved to me on the basis of satisfactory evidence to be the person(s) whose name(s) is (are) subscribed to this instrument and acknowledged that he (she, they) executed the same.  
Witness my hand and official seal.



Vicki J. Wardrop  
Notary Public  
1 S. Main, St. George, Utah  
My commission expires April 2, 2008

WHEN RECORDED, RETURN TO:



P.O. Box 850  
St. George, UT 84771

AFFIDAVIT OF PAYMENT OF ANNUAL MINING CLAIM  
MAINTENANCE FEES (ARIZONA)  
(and Notice of Intention To Hold)

STATE OF UTAH )  
 ) ss.  
COUNTY OF WASHINGTON )

On this 7 day of June, 2007, Western Mining and Minerals, Inc. ("Western Mining"), of 225 N. Bluff St., St. George, Utah, 84770, record holder of unpatented placer mining claims, timely paid its annual maintenance fees in the sum of \$66,125.00 ("Payment") to comply with the Act of August 10, 1993 [107 Stat.405, as amended and extended by the Act of October 21, 1998, 112 Stat. 2681-235, or other federal law] and with 43 C.F.R. § 3833.1-5. The annual payment covers the 2007 - 2008 assessment year commencing at 12:00 o'clock noon on September 1, 2007, for those unpatented placer mining claims affecting federal public lands in Mohave County, Arizona, described in Exhibits A through D to this Affidavit. Western Mining contemporaneously filed this Affidavit with the Bureau of Land Management with the Payment to meet the requirements of 43 C.F.R. § 3833.105(b). This Affidavit has been or will be recorded in Mohave County to comply with state law regarding maintenance of mining claims. The claim groups, claims quantities, and exhibits of appearance are, as follows:

James Hardie Gypsum, Inc	337	Exhibits A & B
Dutchman	3	Exhibit C
MGA	122	Exhibit C
Golden Down	1	Exhibit D
New Gypsum	4	Exhibit D
Mt. Aetna	5	Exhibit D
Gypsum Hills	14	Exhibit D
Gypsum Dome	13	Exhibit D
Gypsum Town	13	Exhibit D
WMMI	<u>17</u>	Exhibit E
Total	529	

RECEIVED  
B.L.M. AZ STATE OFFICE  
2007 JUN 20 A 11:36  
PHOENIX, ARIZONA

This Affidavit of Payment of Annual Mining Claim Maintenance Fees also serves as a Notice of Intention to Hold to comply with the Federal Land Policy and Management Act and state law.

The undersigned is an officer or duly appointed agent of Western Mining and is authorized to conduct business in connection with the unpatented placer mining claims.


Dated this 7 day of June, 2007.

Charles D Johnson

State of Utah  
County of Washington

On this 7 day of June, 2007, before me Vicki J. Wardrop, a Notary Public personally appeared Charles N Johnson, proved to me on the basis of satisfactory evidence to be the person(s) whose name(s) is (are) subscribed to this instrument and acknowledged that he (she, they) executed the same.

Witness my hand and official seal.



Vicki J. Wardrop  
Notary Public  
1 S. Main, St. George, Utah  
My commission expires April 2, 2008



When recorded mail to:  
Bush & Gudgell, Inc.  
205 E. Tabernacle, Suite 4  
St. George, UT 84770

### AFFIDAVIT OF CORRECTION

I, Kelly, R. Schmutz, a registered Land Surveyor in the State of Arizona, R.L.S. No. 40535, hereby state that the Record of Survey entitled "Record of Survey" "A Dependent Survey and Aliquot Breakdown of the Northwest 1/4 and the Southwest 1/4 of Section 29, Township 41 North, Range 12 West, Gila & Salt River Meridian, Located in Mohave County, Arizona" that was recorded in Book 29, at Page 40, at Fee No. 2005098987, Records of Mohave County, was prepared under my direction. Said Record of Survey incorrectly reflects the Section in which the survey was performed in the Legal Description. "Legal Description" as appears on said Record of Survey as recorded reads incorrectly as shown being: "The N1/2 NE1/4 NW1/4, S1/2 NE1/4 NW1/4, N1/2 NW1/4 SW1/4, S1/2 NW1/4 SW1/4, All of Section 20, Township 41 North, Range 12 West, Gila & Salt River Meridian, Mohave County, Arizona."

The correct reading of said "Legal Description" is: "The N1/2 NE1/4 NW1/4, S1/2 NE1/4 NW1/4, N1/2 NW1/4 SW1/4, S1/2 NW1/4 SW1/4, All of Section 29, Township 41 North, Range 12 West, Gila & Salt River Meridian, Mohave County, Arizona."

This affidavit of correction serves to correct the inadvertent scrivener's error and to be attached to and become a part of the recorded Record of Survey.

DATED this 9<sup>th</sup> Day of September, 2005

STATE OF UTAH                     }  
  }ss  
COUNTY OF WASHINGTON    }




RECEIVED  
B.L.M. AZ STATE OFFICE  
2007 JUN 20 A 11: 29  
PHOENIX, ARIZONA

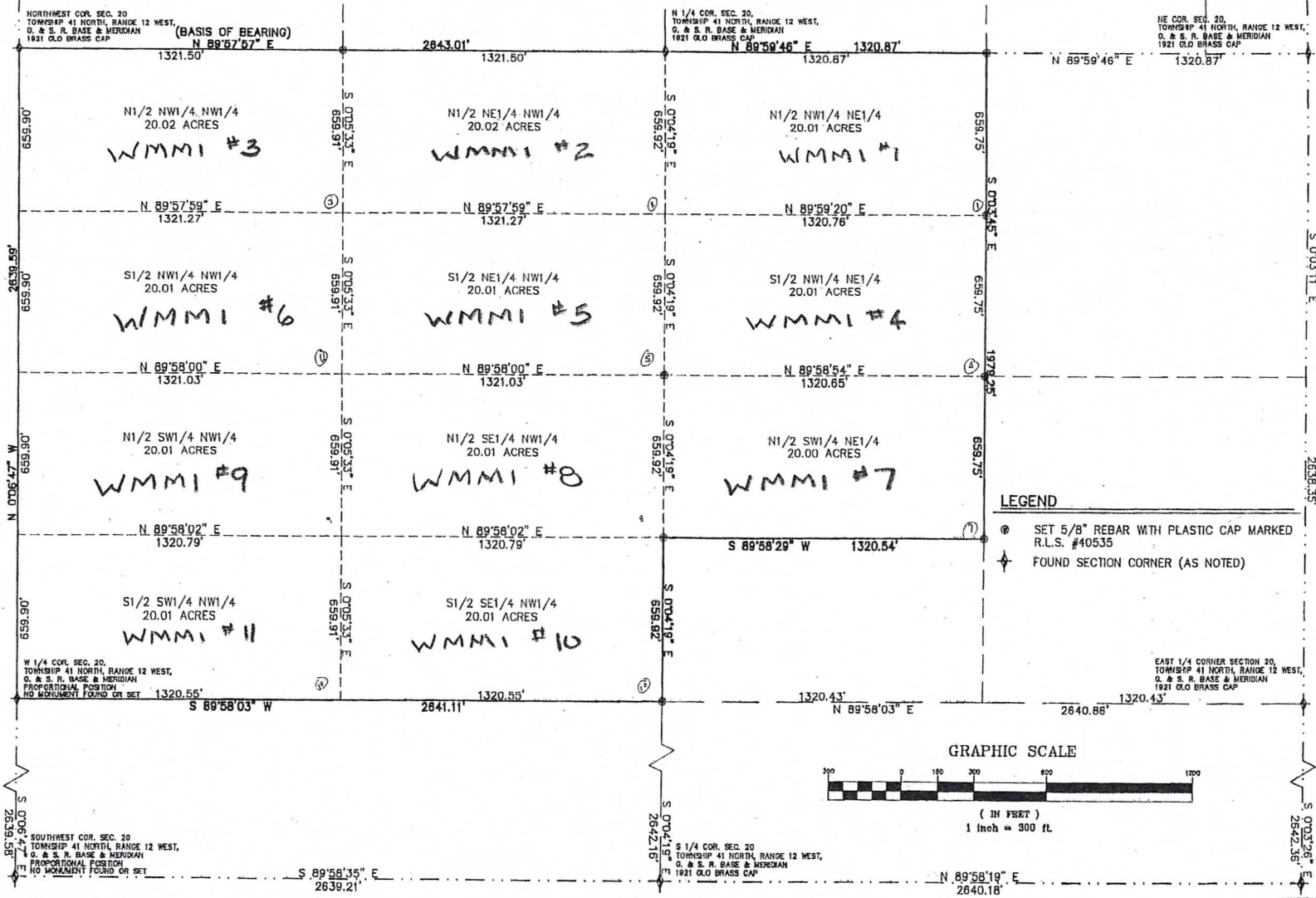
This instrument was acknowledged and executed before me

This 9<sup>th</sup> Day of September, 2005

*Linda L. Glasgow*  
\_\_\_\_\_  
NOTARY PUBLIC

6-5-09  
\_\_\_\_\_  
MY COMMISSION EXPIRES





**LEGAL DESCRIPTION**

THE  $\frac{1}{2}$  NW  $\frac{1}{4}$  NE  $\frac{1}{4}$ ,  $\frac{1}{2}$  NE  $\frac{1}{4}$  NW  $\frac{1}{4}$ , NW  $\frac{1}{4}$  NW  $\frac{1}{4}$ , S  $\frac{1}{2}$  NW  $\frac{1}{4}$  NE  $\frac{1}{4}$ , S  $\frac{1}{2}$  NE  $\frac{1}{4}$  NW  $\frac{1}{4}$ , S  $\frac{1}{2}$  NW  $\frac{1}{4}$  NW  $\frac{1}{4}$ , NW  $\frac{1}{4}$  SE  $\frac{1}{4}$  NW  $\frac{1}{4}$ , NW  $\frac{1}{4}$  SW  $\frac{1}{4}$  NW  $\frac{1}{4}$ , NW  $\frac{1}{4}$  SW  $\frac{1}{4}$  NE  $\frac{1}{4}$ , S  $\frac{1}{2}$  SE  $\frac{1}{4}$  NW  $\frac{1}{4}$ , S  $\frac{1}{2}$  SW  $\frac{1}{4}$  NW  $\frac{1}{4}$  ALL OF SECTION 20 TOWNSHIP 41 NORTH, RANGE 12 WEST, GILA & SALT RIVER MERIDIAN, MOHAVE COUNTY, ARIZONA.

CONTAINS 220.12 ACRES

**NARRATIVE**

THE PURPOSE OF THIS SURVEY WAS TO LOCATE AND MARK ON THE GROUND THE EXTERIOR BOUNDARY OF THE ABOVE DESCRIBED MINING CLAIM PARCELS. THE MINING CLAIMS ARE ALIQUOT PARCELS CALCULATED FROM THE SECTION WORK SHOWN HEREON. THIS SURVEY WAS PERFORMED AT THE REQUEST OF OUR CLIENT. THE BASIS OF BEARING IS N 89°57'57" E BETWEEN THE NORTHWEST CORNER AND THE NORTH 1/4 CORNER OF SECTION 20 TOWNSHIP 41 NORTH, RANGE 12 WEST, GILA & SALT RIVER MERIDIAN, MOHAVE COUNTY, ARIZONA.

**SURVEYOR'S CERTIFICATE**

THIS IS TO CERTIFY THAT THE SURVEY OF THIS PLAT WAS MADE UNDER MY DIRECT SUPERVISION AND IS CORRECTLY REPRESENTED ON THIS PLAT.



*Kelly R. Schmutz* 8.31.05  
 KELLY R. SCHMUTZ, R.L.S. #40535

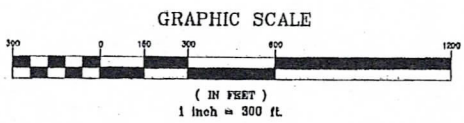
RECEIVED  
 B.L.M. AZ STATE OFFICE  
 2007  
 AUG 11: 29

PREPARED FOR:  
**WESTERN MINING & MINERALS**  
 225 N. BLUFF ST.  
 ST. GEORGE, UT 84770  
 (435) 828-3916

**LEGEND**

⊙ SET 5/8" REBAR WITH PLASTIC CAP MARKED R.L.S. #40535

⚡ FOUND SECTION CORNER (AS NOTED)



**RECORD OF SURVEY**

A DEPENDENT SURVEY AND ALIQUOT BREAKDOWN OF THE NORTHWEST 1/4 AND THE NORTHEAST 1/4 OF SECTION 20, TOWNSHIP 41 NORTH, RANGE 12 WEST GILA & SALT RIVER MERIDIAN LOCATED IN MOHAVE COUNTY, ARIZONA.

FILED AND RECORDED AT THE REQUEST OF \_\_\_\_\_  
 \_\_\_\_\_ MIN. PAST \_\_\_\_\_ O'CLOCK \_\_\_\_\_ M. IN BOOK \_\_\_\_\_  
 OF \_\_\_\_\_ PAGE \_\_\_\_\_ RECORDS OF MOHAVE COUNTY, ARIZONA.  
 BY \_\_\_\_\_ DEPUTY RECORDER \_\_\_\_\_ RECORDER  
 RECEPTION NUMBER \_\_\_\_\_

**BUSH & GUDGELL, INC.**  
 Engineers - Planners - Surveyors  
 205 EAST TABERNACLE, ST. GEORGE, UTAH 84770  
 (801) 673 2337 Fax (801) 628 9581  
 Offices: Salt Lake City, Utah - Page, Arizona

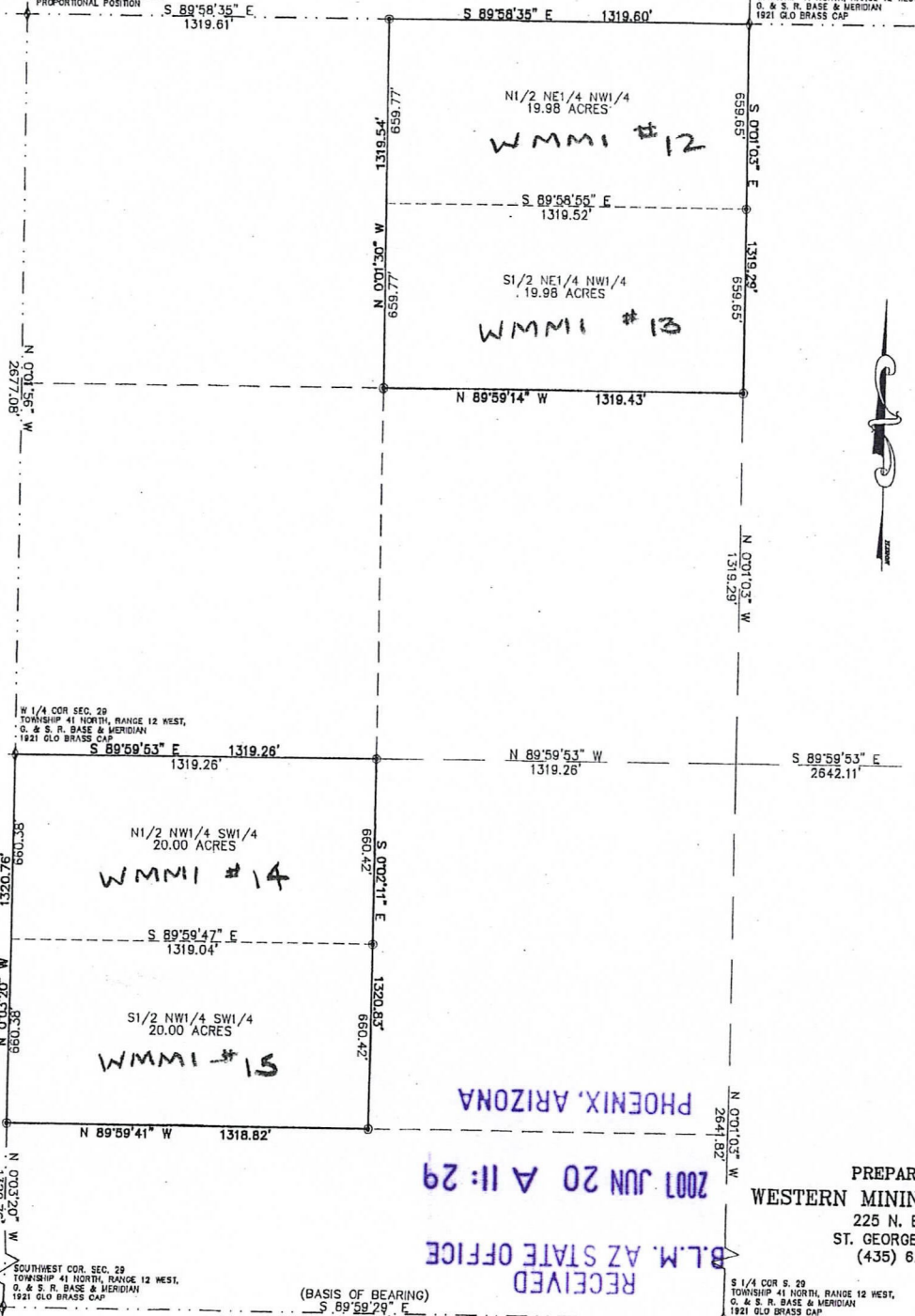
Drawn: JMD Date: 8/03/05  
 Designer: \_\_\_\_\_  
 Checked: KRS  
 Approved: \_\_\_\_\_  
 Scale: 1" = 300'  
 Job No.: 5 - 78531

**RECORD OF SURVEY**  
 NORTHWEST 1/4 AND THE NORTHEAST 1/4 OF SEC. 20  
 T. 41 N., R. 12 W., GILA AND SALT RIVER MERIDIAN

SHEET  
 1  
 SHEETS  
 1  
 FILE: 7831RS

NORTHWEST COR. SEC. 29  
TOWNSHIP 41 NORTH, RANGE 12 WEST,  
G. & S. R. BASE & MERIDIAN  
PROPORTIONAL POSITION

N 1/4 COR. SEC. 29  
TOWNSHIP 41 NORTH, RANGE 12 WEST,  
G. & S. R. BASE & MERIDIAN  
1921 GLO BRASS CAP



**SURVEYOR'S CERTIFICATE**

THIS IS TO CERTIFY THAT THE SURVEY OF THIS PLAT WAS MADE UNDER MY DIRECT SUPERVISION AND IS CORRECTLY REPRESENTED ON THIS PLAT.

*Kelly R. Schmutz* 9-9-05  
KELLY R. SCHMUTZ, R.L.S. 40535



**LEGAL DESCRIPTION**

THE N1/2 NE1/4 NW1/4, S1/2 NE1/4 NW1/4, N1/2 NW1/4 SW1/4, S1/2 NW1/4 SW1/4, ALL OF SECTION 29 TOWNSHIP 41 NORTH, RANGE 12 WEST, GILA & SALT RIVER MERIDIAN, MOHAVE COUNTY, ARIZONA.

CONTAINS 79.96 ACRES

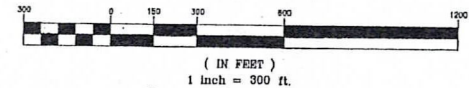
**NARRATIVE**

THE PURPOSE OF THIS SURVEY WAS TO LOCATE AND MARK ON THE GROUND THE EXTERIOR BOUNDARY OF THE ABOVE DESCRIBED MINING CLAIM PARCELS. THE MINING CLAIMS ARE ALIQUOT PARCELS CALCULATED FROM THE SECTION WORK SHOWN HEREON. THIS SURVEY WAS PERFORMED AT THE REQUEST OF OUR CLIENT. THE BASIS OF BEARING IS S 89°59'29" E BETWEEN THE SOUTHWEST CORNER AND THE SOUTH 1/4 CORNER OF SECTION 29 TOWNSHIP 41 NORTH, RANGE 12 WEST, GILA & SALT RIVER MERIDIAN, MOHAVE COUNTY, ARIZONA.

**LEGEND**

- ⊙ SET 5/8" REBAR WITH PLASTIC CAP MARKED R.L.S. #40535
- ⚡ FOUND SECTION CORNER (AS NOTED)

**GRAPHIC SCALE**



**RECORD OF SURVEY**

A DEPENDENT SURVEY AND ALIQUOT BREAKDOWN OF THE NORTHWEST 1/4 AND THE SOUTHWEST 1/4 OF SECTION 29, TOWNSHIP 41 NORTH, RANGE 12 WEST GILA & SALT RIVER MERIDIAN LOCATED IN MOHAVE COUNTY, ARIZONA.

FILED AND RECORDED AT THE REQUEST OF \_\_\_\_\_  
\_\_\_\_\_ MIN. PAST \_\_\_\_\_ O'CLOCK \_\_\_\_\_ M. IN BOOK \_\_\_\_\_  
OF \_\_\_\_\_ PAGE \_\_\_\_\_ RECORDS OF MOHAVE  
COUNTY, ARIZONA.  
BY \_\_\_\_\_ DEPUTY RECORDER \_\_\_\_\_ RECORDER  
RECEPTION NUMBER \_\_\_\_\_

RECEIVED  
 B.L.M. AZ STATE OFFICE  
 2007 JUN 20 A 11:29  
 PHOENIX, ARIZONA

PREPARED FOR:  
WESTERN MINING & MINERALS  
225 N. BLUFF ST.  
ST. GEORGE, UT 84770  
(435) 628-3916

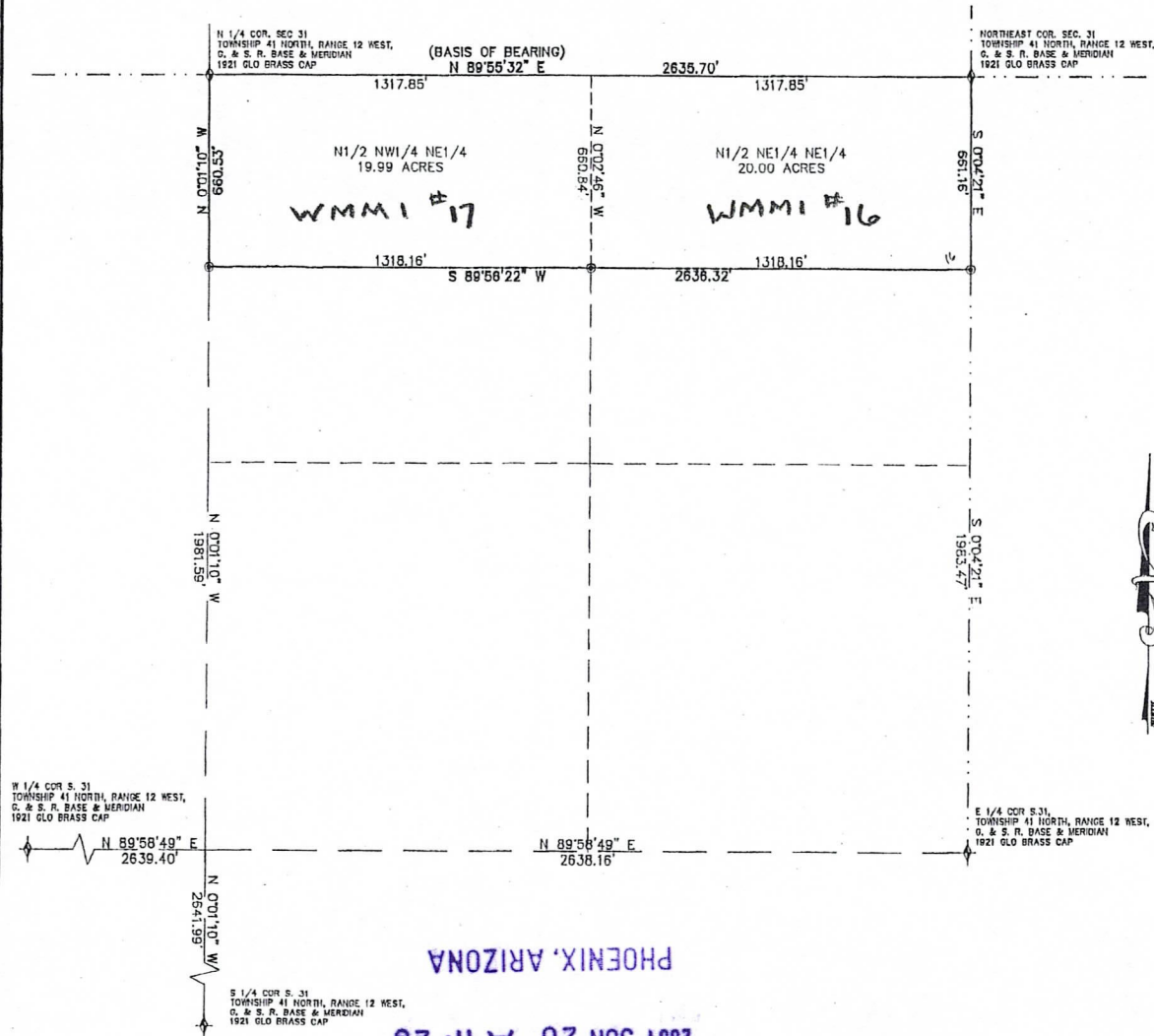
**BUSH & GUDGEON, INC.**  
Engineers - Planners - Surveyors  
205 EAST TABERNACLE ST. GEORGE, UTAH 84770  
(801) 673 2337 Fax (801) 628 9581  
Offices: Salt Lake City, Utah - Page, Arizona



Drawn: JMD Date: 8/03/05  
Designer: \_\_\_\_\_  
Checked: KRS  
Approved: \_\_\_\_\_  
Scale: 1" = 300'  
Job No: S-7831

RECORD OF SURVEY  
NORTHWEST 1/4 AND THE SOUTHWEST 1/4 OF SEC. 29  
T. 41 N., R.12 W., GILA AND SALT RIVER MERIDIAN

SHEET  
1  
SHEETS  
1  
FILE: 7831RS



RECEIVED  
B.L.M. AZ STATE OFFICE  
2001 JUN 20 A 11: 28  
PHOENIX, ARIZONA

PREPARED FOR:  
**WESTERN MINING & MINERALS**  
225 N. BLUFF ST.  
ST. GEORGE, UT 84770  
(435) 628-3916

**SURVEYOR'S CERTIFICATE**

THIS IS TO CERTIFY THAT THE SURVEY OF THIS PLAT WAS MADE UNDER MY DIRECT SUPERVISION AND IS CORRECTLY REPRESENTED ON THIS PLAT.



*Kelly R. Schmutz* 8-31-05  
KELLY R. SCHMUTZ R.L.S. 40535

**LEGAL DESCRIPTION**

THE N1/2 NW1/4 NE1/4, N1/2 NE1/4 NE1/4,  
ALL OF SECTION 31 TOWNSHIP 41 NORTH, RANGE 12 WEST, GILA & SALT  
RIVER MERIDIAN, MOHAVE COUNTY, ARIZONA.

CONTAINS 39.99 ACRES

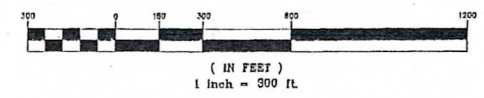
**NARRATIVE**

THE PURPOSE OF THIS SURVEY WAS TO LOCATE AND MARK ON THE GROUND THE EXTERIOR BOUNDARY OF THE ABOVE DESCRIBED MINING CLAIM PARCELS. THE MINING CLAIMS ARE ALIQUOT PARCELS CALCULATED FROM THE SECTION WORK SHOWN HEREON. THIS SURVEY WAS PERFORMED AT THE REQUEST OF OUR CLIENT. THE BASIS OF BEARING IS N 89°55'32" E BETWEEN THE NORTH 1/4 CORNER AND THE NORTHEAST CORNER OF SECTION 31 TOWNSHIP 41 NORTH, RANGE 12 WEST, GILA & SALT RIVER MERIDIAN, MOHAVE COUNTY, ARIZONA.

**LEGEND**

- SET 5/8" REBAR WITH PLASTIC CAP MARKED R.L.S. #40535
- ⊕ FOUND SECTION CORNER (AS NOTED)

**GRAPHIC SCALE**



**RECORD OF SURVEY**

A DEPENDENT SURVEY AND ALIQUOT BREAKDOWN OF THE NORTHEAST 1/4 OF SECTION 31, TOWNSHIP 41 NORTH, RANGE 12 WEST GILA & SALT RIVER MERIDIAN LOCATED IN MOHAVE COUNTY, ARIZONA.

FILED AND RECORDED AT THE REQUEST OF \_\_\_\_\_  
 \_\_\_\_\_ MIN. PAST \_\_\_\_\_ O'CLOCK \_\_\_\_\_ M. IN BOOK \_\_\_\_\_  
 OF \_\_\_\_\_ PAGE \_\_\_\_\_ RECORDS OF MOHAVE COUNTY, ARIZONA.  
 BY \_\_\_\_\_ DEPUTY RECORDER \_\_\_\_\_ RECORDER  
 RECEPTION NUMBER \_\_\_\_\_

Drawn : JWD Date : 8/03/05  
 Designer : \_\_\_\_\_  
 Checked : KRS  
 Approved : \_\_\_\_\_  
 Scale : 1" = 300'  
 Job No : 5 - 7831

RECORD OF SURVEY  
NORTHEAST 1/4 OF SEC. 31  
T. 41 N., R. 12 W., GILA AND SALT RIVER MERIDIAN

SHEET  
1  
1  
SHEETS  
FILE: 7831RS

**BUSH & GUDGELL, INC.**  
Engineers - Planners - Surveyors  
205 EAST TABERNACLE, ST. GEORGE, UTAH 84770  
(801) 673 2337 Fax (801) 628 9581  
Offices: Salt Lake City, Utah - Page, Arizona

## EXHIBIT A

### UNPATENTED PLACER MINING CLAIMS IN MOHAVE COUNTY, ARIZONA (GILA & SALT RIVER MERIDIAN)

Claim Name	Lands Affected	BLM AMC No.	Location Date	Recording Date	Book/ Page
James Hardie Gypsum, Inc. #1	N½SW¼NW¼ Section 8, T41N-R12W	354466	09-02-2000	11-15-2000	Bk. 3621 Pg. 753,4
James Hardie Gypsum, Inc. #2	S½SW¼NW¼ Section 8, T41N-R12W	354467	09-02-2000	11-15-2000	Bk. 3621 Pg. 755,6
James Hardie Gypsum, Inc. #3	N½NW¼SW¼ Section 8, T41N-R12W	354468	09-02-2000	11-15-2000	Bk. 3621 Pg. 757,8
James Hardie Gypsum, Inc. #4	S½NW¼SW¼ Section 8, T41N-R12W	354469	09-02-2000	11-15-2000	Bk. 3621 Pg. 759,60
James Hardie Gypsum, Inc. #5	N½SW¼SW¼ Section 8, T41N-R12W	354470	09-02-2000	11-15-2000	Bk. 3621 Pg. 761,2
James Hardie Gypsum, Inc. #6	S½SW¼SW¼ Section 8, T41N-R12W	354471	09-02-2000	11-15-2000	Bk. 3621 Pg. 763,4
James Hardie Gypsum, Inc. #7	N½NE¼NE¼ Section 7, T41N-R12W	354472	09-02-2000	11-15-2000	Bk. 3621 Pg. 765,6
James Hardie Gypsum, Inc. #8	S½NE¼NE¼ Section 7, T41N-R12W	354473	09-02-2000	11-15-2000	Bk. 3621 Pg. 767,8
James Hardie Gypsum, Inc. #9	N½SE¼NE¼ Section 7, T41N-R12W	354474	09-02-2000	11-15-2000	Bk. 3621 Pg. 769,70
James Hardie Gypsum, Inc. #10	S½SE¼NE¼ Section 7, T41N-R12W	354475	09-02-2000	11-15-2000	Bk. 3621 Pg. 771,2
James Hardie Gypsum, Inc. #11	N½NW¼NE¼ Section 7 T41N-R12W	354476	09-02-2000	11-15-2000	Bk. 3621 Pg. 773,4
James Hardie Gypsum, Inc. #12	S½NW¼NE¼ Section 7, T41N-R12W	354477	09-02-2000	11-15-2000	Bk. 3621 Pg. 775,6
James Hardie Gypsum, Inc. #13	N½SW¼NE¼ Section 7, T41N-R12W	354478	09-02-2000	11-15-2000	Bk. 3621 Pg. 777,8
James Hardie Gypsum, Inc. #14	S½SW¼NE¼ Section 7, T41N-R12W	354479	09-02-2000	11-15-2000	Bk. 3621 Pg. 779,80
James Hardie Gypsum, Inc. #15	N½NE¼SE¼ Section 7, T41N-R12W	354480	09-02-2000	11-15-2000	Bk. 3621 Pg. 781,2
James Hardie Gypsum, Inc. #16	S½NE¼SE¼ Section 7, T41N-R12W	354481	09-02-2000	11-15-2000	Bk. 3621 Pg. 783, 4

RECEIVED  
 B.L.M. AZ STATE OFFICE  
 2007 JUN 20 A 11:36  
 PHOENIX, ARIZONA

(14)

Claim Name	Lands Affected	BLM AMC No.	Location Date	Recording Date	Book/ Page
James Hardie Gypsum, Inc. #17	N½SE¼SE¼ Section 7, T41N-R12W	354482	09-02-2000	11-15-2000	Bk. 3621 Pg. 785,6
James Hardie Gypsum, Inc. #18	S½SE¼SE¼ Section 7, T41N-R12W	354483	09-02-2000	11-15-2000	Bk. 3621 Pg. 787,8
James Hardie Gypsum, Inc. #19	N½NW¼SE¼ Section 7, T41N-R12W	354484	09-02-2000	11-15-2000	Bk. 3621 Pg. 789,90
James Hardie Gypsum, Inc. #20	S½NW¼SE¼ Section 7, T41N-R12W	354485	09-02-2000	11-15-2000	Bk. 3621 Pg. 791,2
James Hardie Gypsum, Inc. #21	N½SW¼SE¼ Section 7, T41N-R12W	354486	09-02-2000	11-15-2000	Bk. 3621 Pg. 793,4
James Hardie Gypsum, Inc. #22	S½SW¼SE¼ Section 7, T41N-R12W	354487	09-02-2000	11-15-2000	Bk. 3621 Pg. 795,6
James Hardie Gypsum, Inc. #23	N½NE¼SW¼ Section 7, T41N-R12W	354488	09-02-2000	11-15-2000	Bk. 3621 Pg. 797,8
James Hardie Gypsum, Inc. #24	S½NE¼SW¼ Section 7, T41N-R12W	354489	09-02-2000	11-15-2000	Bk. 3621 Pg. 799,800
James Hardie Gypsum, Inc. #25	N½SE¼SW¼ Section 7, T41N-R12W	354490	09-02-2000	11-15-2000	Bk. 3621 Pg. 801,02
James Hardie Gypsum, Inc. #26	S½SE¼SW¼ Section 7, T41N-R12W	354491	09-02-2000	11-15-2000	Bk. 3621 Pg. 803,04
James Hardie Gypsum, Inc. #27	N½NE¼NE¼ Section 18, T41N-R12W	354492	09-02-2000	11-15-2000	Bk. 3621 Pg. 805, 06
James Hardie Gypsum, Inc. #28	S½NE¼NE¼ Section 18, T41N-R12W	354493	09-02-2000	11-15-2000	Bk. 3621 Pg. 807, 08
James Hardie Gypsum, Inc. #29	N½SE¼NE¼ Section 18, T41N-R12W	354494	09-02-2000	11-15-2000	Bk. 3621 Pg. 809,810
James Hardie Gypsum, Inc. #30	S½SE¼NE¼ Section 18, T41N-R12W	354495	09-02-2000	11-15-2000	Bk. 3621 Pg. 811,12
James Hardie Gypsum, Inc. #31	N½NW¼NE¼ Section 18 T41N-R12W	354496	09-02-2000	11-15-2000	Bk. 3621 Pg. 813,14
James Hardie Gypsum, Inc. #32	S½NW¼NE¼ Section 18, T41N-R12W	354497	09-02-2000	11-15-2000	Bk. 3621 Pg. 815,16
James Hardie Gypsum, Inc. #33	N½SW¼NE¼ Section 18, T41N-R12W	354498	09-02-2000	11-15-2000	Bk. 3621 Pg. 817, 18
James Hardie Gypsum, Inc. #34	S½SW¼NE¼ Section 18, T41N-R12W	354499	09-02-2000	11-15-2000	Bk. 3621 Pg. 819,20
James Hardie Gypsum, Inc. #35	N½NE¼SE¼ Section 18, T41N-R12W	354500	09-02-2000	11-15-2000	Bk. 3621 Pg. 821,22



Claim Name	Lands Affected	BLM AMC No.	Location Date	Recording Date	Book/ Page
James Hardie Gypsum, Inc. #36	S½NE¼SE¼ Section 18, T41N-R12W	354501	09-02-2000	11-15-2000	Bk. 3621 Pg. 823,24
James Hardie Gypsum, Inc. #37	N½SE¼SE¼ Section 18, T41N-R12W	354502	09-02-2000	11-15-2000	Bk. 3621 Pg. 825,26
James Hardie Gypsum, Inc. #38	S½SE¼SE¼ Section 18, T41N-R12W	354503	09-02-2000	11-15-2000	Bk. 3621 Pg. 827,28
James Hardie Gypsum, Inc. #39	N½NW¼SE¼ Section 18, T41N-R12W	354504	09-02-2000	11-15-2000	Bk. 3621 Pg. 829,30
James Hardie Gypsum, Inc. #40	S½NW¼SE¼ Section 18, T41N R12W	354505	09-02-2000	11-15-2000	Bk. 3621 Pg. 831,32
James Hardie Gypsum, Inc. #41	N½SW¼SE¼ Section 18, T41N-R12W	354506	09-02-2000	11-15-2000	Bk. 3621 Pg. 833,34
James Hardie Gypsum, Inc. #42	S½SW¼SE¼ Section 18, T41N-R12W	354507	09-02-2000	11-15-2000	Bk. 3621 Pg. 835,36
James Hardie Gypsum, Inc. #43	N½NE¼SW¼ Section 18, T41N-R12W	354508	09-02-2000	11-15-2000	Bk. 3621 Pg. 837,38
James Hardie Gypsum, Inc. #44	S½NE¼SW¼ Section 18, T41N-R12W	354509	09-02-2000	11-15-2000	Bk. 3621 Pg. 839, 40
James Hardie Gypsum, Inc. #45	N½SE¼SW¼ Section 18, T41N-R12W	354510	09-02-2000	11-15-2000	Bk. 3621 Pg. 841,42
James Hardie Gypsum, Inc. #46	S½SE¼SW¼ Section 18, T41N-R12W	354511	09-02-2000	11-15-2000	Bk. 3621 Pg. 843,44
James Hardie Gypsum, Inc. #47	N½NW¼SW¼ Section 18, T41N-R12W	354512	09-02-2000	11-15-2000	Bk. 3621 Pg. 845,46
James Hardie Gypsum, Inc. #48	S½NW¼SW¼ Section 18, T41N-R12W	354513	09-02-2000	11-15-2000	Bk. 3621 Pg. 847,48
James Hardie Gypsum, Inc. #49	N½SW¼SW¼ Section 18, T41N-R12W	354514	09-02-2000	11-15-2000	Bk. 3621 Pg. 849,50
James Hardie Gypsum, Inc. #50	S½SW¼SW¼ Section 18, 41N-R12W	354515	09-02-2000	11-15-2000	Bk. 3621 Pg. 851,52
James Hardie Gypsum, Inc. #51	N½NE¼NW¼ Section 18, T41N-R12W	354516	09-02-2000	11-15-2000	Bk. 3621 Pg. 853, 54
James Hardie Gypsum, Inc. #52	S½NE¼NW¼ Section 18, T41N-R12W	354517	09-02-2000	11-15-2000	Bk. 3621 Pg. 855,56
James Hardie Gypsum, Inc. #53	N½SE¼NW¼ Section 18, T41N-R12W	354518	09-02-2000	11-15-2000	Bk. 3621 Pg. 857,58
James Hardie Gypsum, Inc. #54	S½SE¼NW¼ Section 18, T41N-R12W	354519	09-02-2000	11-15-2000	Bk. 3621 Pg. 859,60

RECEIVED  
B.L.M. AZ STATE OFFICE  
JUN 20 11 56 AM '06

19

Claim Name	Lands Affected	BLM AMC No.	Location Date	Recording Date	Book/ Page
James Hardie Gypsum, Inc. #55	N½NW¼NW¼ Section 18, T41N-R12W	354520	09-02-2000	11-15-2000	Bk. 3621 Pg. 861,62
James Hardie Gypsum, Inc. #56	S½NW¼NW¼ Section 18, T41N-R12W	354521	09-02-2000	11-15-2000	Bk. 3621 Pg. 863,64
James Hardie Gypsum, Inc. #57	N½SW¼NW¼ Section 18, T41N-R12W	354522	09-02-2000	11-15-2000	Bk. 3621 Pg. 865,66
James Hardie Gypsum, Inc. #58	S½SW¼NW¼ Section 18, T41N-R12W	354523	09-02-2000	11-15-2000	Bk. 3621 Pg. 867,68
James Hardie Gypsum, Inc. #59	N½NE¼NE¼ Section 13, T41N-R13W	354524	09-02-2000	11-15-2000	Bk. 3621 Pg. 869,70
James Hardie Gypsum, Inc. #60	S½NE¼NE¼ Section 13, T41N-R13W	354525	09-02-2000	11-15-2000	Bk. 3621 Pg. 871,72
James Hardie Gypsum, Inc. #61	N½SE¼NE¼ Section 13, T41N-R13W	354526	09-02-2000	11-15-2000	Bk. 3621 Pg. 873,74
James Hardie Gypsum, Inc. #62	S½SE¼NE¼ Section 13 T41N-R13W	354527	09-02-2000	11-15-2000	Bk. 3621 Pg. 875,76
James Hardie Gypsum, Inc. #63	N½NW¼NE¼ Section 13, T41N-R13W	354528	09-02-2000	11-15-2000	Bk. 3621 Pg. 877,78
James Hardie Gypsum, Inc. #64	S½NW¼NE¼ Section 13, T41N-R13W	354529	09-02-2000	11-15-2000	Bk. 3621 Pg. 879, 80
James Hardie Gypsum, Inc. #65	N½SW¼NE¼ Section 13, T41N-R13W	354530	09-02-2000	11-15-2000	Bk. 3621 Pg. 881,82
James Hardie Gypsum, Inc. #66	S½SW¼NE¼ Section 13, T41N-R13W	354531	09-02-2000	11-15-2000	Bk. 3621 Pg. 883,84
James Hardie Gypsum, Inc. #67	N½NE¼SE¼ Section 13, T41N-R13W	354532	09-02-2000	11-15-2000	Bk. 3621 Pg. 885,86
James Hardie Gypsum, Inc. #68	S½NE¼SE¼ Section 13, T41N-R13W	354533	09-02-2000	11-15-2000	Bk. 3621 Pg. 887, 88
James Hardie Gypsum, Inc. #69	N½SE¼SE¼ Section 13, T41N-R13W	354534	09-02-2000	11-15-2000	Bk. 3621 Pg. 889,90
James Hardie Gypsum, Inc. #70	S½SE¼SE¼ Section 13, T41N-R13W	354535	09-02-2000	11-15-2000	Bk. 3621 Pg. 891,92
James Hardie Gypsum, Inc. #71	N½NW¼SE¼ Section 13, T41N-R13W	354536	09-02-2000	11-15-2000	Bk. 3621 Pg. 893,94
James Hardie Gypsum, Inc. #72	S½NW¼SE¼ Section 13, T41N-R13W	354537	09-02-2000	11-15-2000	Bk. 3621 Pg. 895,96
James Hardie Gypsum, Inc. #73	N½SW¼SE¼ Section 13, T41N-R13W	354538	09-02-2000	11-15-2000	Bk. 3621 Pg. 897, 98





Claim Name	Lands Affected	BLM AMC No.	Location Date	Recording Date	Book/ Page
James Hardie Gypsum, Inc. #74	S½SW¼SE¼ Section 13, T41N-R13W	354539	09-02-2000	11-15-2000	Bk. 3621 Pg.899,900
James Hardie Gypsum, Inc. #75	N½NE¼NE¼ Section 19, T41N-R12W	354540	09-02-2000	11-15-2000	Bk. 3621 Pg. 901,02
James Hardie Gypsum, Inc. #76	S½NE¼NE¼ Section 19, T41N-R12W	354541	09-02-2000	11-15-2000	Bk. 3621 Pg. 903,04
James Hardie Gypsum, Inc. #77 (AMENDED 06-25-2001)	N½SE¼NE¼ Section 19, T41N-R12W	354542	09-02-2000	11-15-2000	Bk. 3621 Pg. 905,06
James Hardie Gypsum, Inc. #78	S½SE¼NE¼ Section 19, T41N-R12W	354543	09-02-2000	11-15-2000	Bk. 3621 Pg. 907,08
James Hardie Gypsum, Inc. #79 (AMENDED 12-21-2001)	N½NW¼NE¼ Section 19, T41N-R12W	354544	09-02-2000	11-15-2000	Bk. 3621 Pg. 909,10
James Hardie Gypsum, Inc. #80	S½NW¼NE¼ Section 19, T41N-R12W	354545	09-02-2000	11-15-2000	Bk. 3621 Pg. 911,12
James Hardie Gypsum, Inc. #81	N½SW¼NE¼ Section 19, T41N-R12W	354546	09-02-2000	11-15-2000	Bk. 3621 Pg. 913,14
James Hardie Gypsum, Inc. #82	S½SW¼NE¼ Section 19, T41N-R12W	354547	09-02-2000	11-15-2000	Bk. 3621 Pg. 915,16
James Hardie Gypsum, Inc. #83	N½NE¼NW¼ Section 19, T41N-R12W	354548	09-02-2000	11-15-2000	Bk. 3621 Pg. 917,18
James Hardie Gypsum, Inc. #84	S½NE¼NW¼ Section 19, T41N-R12W	354549	09-02-2000	11-15-2000	Bk. 3621 Pg. 919,20
James Hardie Gypsum, Inc. #85	N½SE¼NW¼ Section 19, T41N-R12W	354550	09-02-2000	11-15-2000	Bk. 3621 Pg. 921,22
James Hardie Gypsum, Inc. #86	S½SE¼NW¼ Section 19, T41N-R12W	354551	09-02-2000	11-15-2000	Bk. 3621 Pg. 923,24
James Hardie Gypsum, Inc. #87	N½NW¼NW¼ Section 19, T41N-R12W	354552	09-02-2000	11-15-2000	Bk. 3621 Pg. 925,26
James Hardie Gypsum, Inc. #88	S½NW¼NW¼ Section 19, T41N-R12W	354553	09-02-2000	11-15-2000	Bk. 3621 Pg. 927,28
James Hardie Gypsum, Inc. #89	N½SW¼NW¼ Section 19, T41N-R12W	354554	09-02-2000	11-15-2000	Bk. 3621 Pg. 929,30
James Hardie Gypsum, Inc. #90	S½SW¼NW¼ Section 19, T41N-R12W	354555	09-02-2000	11-15-2000	Bk. 3621 Pg. 931,32

RECEIVED  
B.L.M. AZ STATE OFFICE  
JUN 20 11:38 AM '07  
PHOENIX, ARIZONA



Claim Name	Lands Affected	BLM AMC No.	Location Date	Recording Date	Book/ Page
James Hardie Gypsum, Inc. #91	N½NE¼NE¼ Section 24, T41N-R13W	354556	09-02-2000	11-15-2000	Bk. 3621 Pg. 933,34
James Hardie Gypsum, Inc. #92	S½NE¼NE¼ Section 24, T41N-R13W	354557	09-02-2000	11-15-2000	Bk. 3621 Pg. 935,36
James Hardie Gypsum, Inc. #93	N½SE¼NE¼ Section 24, T41N-R13W	354558	09-02-2000	11-15-2000	Bk. 3621 Pg. 937,38
James Hardie Gypsum, Inc. #94	S½SE¼NE¼ Section 24, T41N-R13W	354559	09-02-2000	11-15-2000	Bk. 3621 Pg. 939,40
James Hardie Gypsum, Inc. #95	N½NW¼NE¼ Section 24, T41N-R13W	354560	09-02-2000	11-15-2000	Bk. 3621 Pg. 941,42
James Hardie Gypsum, Inc. #96	S½NW¼NE¼ Section 24, T41N-R13W	354561	09-02-2000	11-15-2000	Bk. 3621 Pg. 943,44
James Hardie Gypsum, Inc. #97	N½SW¼NE¼ Section 24, T41N-R13W	354562	09-02-2000	11-15-2000	Bk. 3621 Pg. 945,46
James Hardie Gypsum, Inc. #98	S½SW¼NE¼ Section 24, T41N-R13W	354563	09-02-2000	11-15-2000	Bk. 3621 Pg. 947,48
James Hardie Gypsum, Inc. #99	N½NE¼SE¼ Section 19, T41N-R12W	354564	09-02-2000	11-15-2000	Bk. 3621 Pg. 949,50
James Hardie Gypsum, Inc. #100	S½NE¼SE¼ Section 19, T41N-R12W	354565	09-02-2000	11-15-2000	Bk. 3621 Pg. 951,52
James Hardie Gypsum, Inc. #101	N½SE¼SE¼ Section 19, T41N-R12W	354566	09-02-2000	11-15-2000	Bk. 3621 Pg. 953,54
James Hardie Gypsum, Inc. #102	S½SE¼SE¼ Section 19, T41N-R12W	354567	09-02-2000	11-15-2000	Bk. 3621 Pg. 955,56
James Hardie Gypsum, Inc. #103	N½NW¼SE¼ Section 19, T41N-R12W	354568	09-02-2000	11-15-2000	Bk. 3621 Pg. 957,58
James Hardie Gypsum, Inc. #104	S½NW¼SE¼ Section 19, T41N-R12W	354569	09-02-2000	11-15-2000	Bk. 3621 Pg. 959,60
James Hardie Gypsum, Inc. #105	N½SW¼SE¼ Section 19, T41N-R12W	354570	09-02-2000	11-15-2000	Bk. 3621 Pg. 961,62
James Hardie Gypsum, Inc. #106	S½SW¼SE¼ Section 19, T41N-R12W	354571	09-02-2000	11-15-2000	Bk. 3621 Pg. 963,64
James Hardie Gypsum, Inc. #107	N½NE¼SW¼ Section 19, T41N-R12W	354572	09-02-2000	11-15-2000	Bk. 3621 Pg. 965,66
James Hardie Gypsum, Inc. #108	S½NE¼SW¼ Section 19, T41N-R12W	354573	09-02-2000	11-15-2000	Bk. 3621 Pg. 967,68
James Hardie Gypsum, Inc. #109	N½SE¼SW¼ Section 19, T41N-R12W	354574	09-02-2000	11-15-2000	Bk. 3621 Pg. 969,70

PHOENIX ARIZONA

RECEIVED JUN 20 11:36 AM '07

RECEIVED PHOENIX ARIZONA STATE OFFICE

PHOENIX ARIZONA STATE OFFICE

19

Claim Name	Lands Affected	BLM AMC No.	Location Date	Recording Date	Book/ Page
James Hardie Gypsum, Inc. #110	S½SE¼SW¼ Section 19, T41N-R12W	354575	09-02-2000	11-15-2000	Bk. 3621 Pg. 971,72
James Hardie Gypsum, Inc. #111	N½NW¼SW¼ Section 19, T41N-R12W	354576	09-02-2000	11-15-2000	Bk. 3621 Pg. 973,74
James Hardie Gypsum, Inc. #112	S½NW¼SW¼ Section 19, T41N-R12W	354577	09-02-2000	11-15-2000	Bk. 3621 Pg. 975,76
James Hardie Gypsum, Inc. #113	N½SW¼SW¼ Section 19, T41N-R12W	354578	09-02-2000	11-15-2000	Bk. 3621 Pg. 977,78
James Hardie Gypsum, Inc. #114	S½SW¼SW¼ Section 19, T41N-R12W	354579	09-02-2000	11-15-2000	Bk. 3621 Pg. 979,80
James Hardie Gypsum, Inc. #115	N½NE¼SE¼ Section 24, T41N-R13W	354580	09-02-2000	11-15-2000	Bk. 3621 Pg. 981,82
James Hardie Gypsum, Inc. #116	S½NE¼SE¼ Section 24, T41N-R13W	354581	09-02-2000	11-15-2000	Bk. 3621 Pg. 983,84
James Hardie Gypsum, Inc. #117	N½SE¼SE¼ Section 24, T41N-R13W	354582	09-02-2000	11-15-2000	Bk. 3621 Pg. 985,86
James Hardie Gypsum, Inc. #118	S½SE¼SE¼ Section 24, T41N-R13W	354583	09-02-2000	11-15-2000	Bk. 3621 Pg. 987,88
James Hardie Gypsum, Inc. #119	N½NW¼SE¼ Section 24, T41N-R13W	354584	09-02-2000	11-15-2000	Bk. 3621 Pg. 989,90
James Hardie Gypsum, Inc. #120	S½NW¼SE¼ Section 24, T41N-R13W	354585	09-02-2000	11-15-2000	Bk. 3621 Pg. 991,92
James Hardie Gypsum, Inc. #121	N½SW¼SE¼ Section 24, T41N-R13W	354586	09-02-2000	11-15-2000	Bk. 3621 Pg. 993,94
James Hardie Gypsum, Inc. #122	S½SW¼SE¼ Section 24, T41N-R13W	354587	09-02-2000	11-15-2000	Bk. 3621 Pg. 995,96
James Hardie Gypsum, Inc. #123	N½NE¼NE¼ Section 25, T41N-R13W	354588	09-03-2000	11-15-2000	Bk. 3621 Pg. 997,98
James Hardie Gypsum, Inc. #124	S½NE¼NE¼ Section 25, T41N-R13W	354589	09-03-2000	11-15-2000	Bk. 3621 Pg. .999,1000
James Hardie Gypsum, Inc. #125	N½SE¼NE¼ Section 25, T41N-R13W	354590	09-03-2000	11-15-2000	Bk. 3622 Pg. 1, 2
James Hardie Gypsum, Inc. #126	S½SE¼NE¼ Section 25, T41N-R13W	354591	09-03-2000	11-15-2000	Bk. 3622 Pg. 3, 4
James Hardie Gypsum, Inc. #127	N½NW¼NE¼ Section 25, T41N-R13W	354592	09-03-2000	11-15-2000	Bk. 3622 Pg. 5, 6
James Hardie Gypsum, Inc. #128	S½NW¼NE¼ Section 25, T41N-R13W	354593	09-03-2000	11-15-2000	Bk. 3622 Pg. 7, 8



Claim Name	Lands Affected	BLM AMC No.	Location Date	Recording Date	Book/ Page
James Hardie Gypsum, Inc. #129	N½SW¼NE¼ Section 25, T41N-R13W	354594	09-03-2000	11-15-2000	Bk. 3622 Pg. 9,10
James Hardie Gypsum, Inc. #130	S½SW¼NE¼ Section 25, T41N-R13W	354595	09-03-2000	11-15-2000	Bk. 3622 Pg. 11,12
James Hardie Gypsum, Inc. #131	N½NE¼NW¼ Section 25, T41N-R13W	354596	09-03-2000	11-15-2000	Bk. 3622 Pg. 13,14
James Hardie Gypsum, Inc. #132	S½NE¼NW¼ Section 25, T41N-R13W	354597	09-03-2000	11-15-2000	Bk. 3622 Pg. 15,16
James Hardie Gypsum, Inc. #133	N½SE¼NW¼ Section 25, T41N-R13W	354598	09-03-2000	11-15-2000	Bk. 3622 Pg. 17,18
James Hardie Gypsum, Inc. #134	S½SE¼NW¼ Section 25, T41N-R13W	354599	09-03-2000	11-15-2000	Bk. 3622 Pg. 19,20
James Hardie Gypsum, Inc. #135	N½NW¼NW¼ Section 25, T41N-R13W	354600	09-03-2000	11-15-2000	Bk. 3622 Pg. 21,22
James Hardie Gypsum, Inc. #136	S½NW¼NW¼ Section 25, T41N-R13W	354601	09-03-2000	11-15-2000	Bk. 3622 Pg. 23,24
James Hardie Gypsum, Inc. #137	N½SW¼NW¼ Section 25, T41N-R13W	354602	09-03-2000	11-15-2000	Bk. 3622 Pg. 25,26
James Hardie Gypsum, Inc. #138	S½SW¼NW¼ Section 25, T41N-R13W	354603	09-03-2000	11-15-2000	Bk. 3622 Pg. 27,28
James Hardie Gypsum, Inc. #139	N½NE¼SW¼ Section 25, T41N-R13W	354604	09-03-2000	11-15-2000	Bk. 3622 Pg. 29,30
James Hardie Gypsum, Inc. #140	S½NE¼SW¼ Section 25, T41N-R13W	354605	09-03-2000	11-15-2000	Bk. 3622 Pg. 31,32
James Hardie Gypsum, Inc. #141	N½SE¼SW¼ Section 25, T41N-R13W	354606	09-03-2000	11-15-2000	Bk. 3622 Pg. 33,34
James Hardie Gypsum, Inc. #142	S½SE¼SW¼ Section 25, T41N-R13W	354607	09-03-2000	11-15-2000	Bk. 3622 Pg. 35,36
James Hardie Gypsum, Inc. #143	N½NE¼SW¼ Section 25, T41N-R13W	354608	09-03-2000	11-15-2000	Bk. 3622 Pg. 37,38
James Hardie Gypsum, Inc. #144	S½NE¼SW¼ Section 25, T41N-R13W	354609	09-03-2000	11-15-2000	Bk. 3622 Pg. 39,40
James Hardie Gypsum, Inc. #145	N½SW¼SW¼ Section 25, T41N-R13W	354610	09-03-2000	11-15-2000	Bk. 3622 Pg. 41,42
James Hardie Gypsum, Inc. #146	S½SW¼SW¼ Section 25, T41N-R13W	354611	09-03-2000	11-15-2000	Bk. 3622 Pg. 43,44
James Hardie Gypsum, Inc. #147	N½NE¼SW¼ Section 20, T41N-R12W	354612	09-02-2000	11-15-2000	Bk. 3622 Pg. 45,46

RECEIVED  
 B.L.M. AZ STATE OFFICE  
 2001 JUN 20 11:36  
 PHOENIX, ARIZONA

19

Claim Name	Lands Affected	BLM AMC No.	Location Date	Recording Date	Book/ Page
James Hardie Gypsum, Inc. #148	S½NE¼SW¼ Section 20, T41N-R12W	354613	09-02-2000	11-15-2000	Bk. 3622 Pg. 47,48
James Hardie Gypsum, Inc. #149	N½SE¼SW¼ Section 20, T41N-R12W	354614	09-02-2000	11-15-2000	Bk. 3622 Pg. 49,50
James Hardie Gypsum, Inc. #150	S½SE¼SW¼ Section 20, T41N-R12W	354615	09-02-2000	11-15-2000	Bk. 3622 Pg. 51,52
James Hardie Gypsum, Inc. #151	N½NW¼SW¼ Section 20, T41N-R12W	354616	09-02-2000	11-15-2000	Bk. 3622 Pg. 53,54
James Hardie Gypsum, Inc. #152	S½NW¼SW¼ Section 20, T41N-R12W	354617	09-02-2000	11-15-2000	Bk. 3622 Pg. 55,56
James Hardie Gypsum, Inc. #153	N½SW¼SW¼ Section 20, T41N-R12W	354618	09-02-2000	11-15-2000	Bk. 3622 Pg. 57,58
James Hardie Gypsum, Inc. #154	S½SW¼SW¼ Section 20, T41N-R12W	354619	09-02-2000	11-15-2000	Bk. 3622 Pg. 59,60
James Hardie Gypsum, Inc. #155	N½NW¼NW¼ Section 29, T41N-R12W	354620	09-03-2000	11-15-2000	Bk. 3622 Pg. 61,62
James Hardie Gypsum, Inc. #156	S½NW¼NW¼ Section 29, T41N-R12W	354621	09-03-2000	11-15-2000	Bk. 3622 Pg. 63,64
James Hardie Gypsum, Inc. #157	N½SW¼NW¼ Section 29, T41N-R12W	354622	09-03-2000	11-15-2000	Bk. 3622 Pg. 65,66
James Hardie Gypsum, Inc. #158	S½SW¼NW¼ Section 29, T41N-R12W	354623	09-03-2000	11-15-2000	Bk. 3622 Pg. 67,68
James Hardie Gypsum, Inc. #159	N½NE¼NE¼ Section 30, T41N-R12W	354624	09-03-2000	11-15-2000	Bk. 3622 Pg. 69,70
James Hardie Gypsum, Inc. #160	S½NE¼NE¼ Section 30, T41N-R12W	354625	09-03-2000	11-15-2000	Bk. 3622 Pg. 71,72
James Hardie Gypsum, Inc. #161	N½SE¼NE¼ Section 30, T41N-R12W	354626	09-03-2000	11-15-2000	Bk. 3622 Pg. 73,74
James Hardie Gypsum, Inc. #162	S½SE¼NE¼ Section 30, T41N-R12W	354627	09-03-2000	11-15-2000	Bk. 3622 Pg. 75,76
James Hardie Gypsum, Inc. #163	N½NW¼NE¼ Section 30, T41N-R12W	354628	09-03-2000	11-15-2000	Bk. 3622 Pg. 77,78
James Hardie Gypsum, Inc. #164	S½NW¼NE¼ Section 30, T41N-R12W	354629	09-03-2000	11-15-2000	Bk. 3622 Pg. 79,80
James Hardie Gypsum, Inc. #165	N½SW¼NE¼ Section 30, T41N-R12W	354630	09-03-2000	11-15-2000	Bk. 3622 Pg. 81,82
James Hardie Gypsum, Inc. #166	S½SW¼NE¼ Section 30, T41N-R12W	354631	09-03-2000	11-15-2000	Bk. 3622 Pg. 83,84



Claim Name	Lands Affected	BLM AMC No.	Location Date	Recording Date	Book/ Page
James Hardie Gypsum, Inc. #167	N½NE¼SE¼ Section 30, T41N-R12W	354632	09-03-2000	11-15-2000	Bk. 3622 Pg. 85,86
James Hardie Gypsum, Inc. #168	S½NE¼SE¼ Section 30, T41N-R12W	354633	09-03-2000	11-15-2000	Bk. 3622 Pg. 87,88
James Hardie Gypsum, Inc. #169	N½SE¼SE¼ Section 30, T41N-R12W	354634	09-03-2000	11-15-2000	Bk. 3622 Pg. 89,90
James Hardie Gypsum, Inc. #170	S½SE¼SE¼ Section 30, T41N-R12W	354635	09-03-2000	11-15-2000	Bk. 3622 Pg. 91,92
James Hardie Gypsum, Inc. #171	N½NW¼SE¼ Section 30, T41N-R12W	354636	09-03-2000	11-15-2000	Bk. 3622 Pg. 93,94
James Hardie Gypsum, Inc. #172	S½NW¼SE¼ Section 30, T41N-R12W	354637	09-03-2000	11-15-2000	Bk. 3622 Pg. 95,96
James Hardie Gypsum, Inc. #173	N½SW¼SE¼ Section 30, T41N-R12W	354638	09-03-2000	11-15-2000	Bk. 3622 Pg. 97,98
James Hardie Gypsum, Inc. #174	S½SW¼SE¼ Section 30, T41N-R12W	354639	09-03-2000	11-15-2000	Bk. 3622 Pg. 99,100
James Hardie Gypsum, Inc. #175	N½NE¼NW¼ Section 30, T41N-R12W	354640	09-03-2000	11-15-2000	Bk. 3622 Pg. 101,02
James Hardie Gypsum, Inc. #176	S½NE¼NW¼ Section 30, T41N-R12W	354641	09-03-2000	11-15-2000	Bk. 3622 Pg. 103,04
James Hardie Gypsum, Inc. #177	N½SE¼NW¼ Section 30, T41N-R12W	354642	09-03-2000	11-15-2000	Bk. 3622 Pg. 105,06
James Hardie Gypsum, Inc. #178	S½SE¼NW¼ Section 30, T41N-R12W	354643	09-03-2000	11-15-2000	Bk. 3622 Pg. 107,08
James Hardie Gypsum, Inc. #179	N½NW¼NW¼ Section 31, T41N-R12W	354644	09-05-2000	11-15-2000	Bk. 3622 Pg. 109,10
James Hardie Gypsum, Inc. #180	S½NW¼NW¼ Section 31, T41N-R12W	354645	09-05-2000	11-15-2000	Bk. 3622 Pg. 111,12
James Hardie Gypsum, Inc. #181	N½NE¼SE¼ Section 14, T40N-R13W	354646	09-05-2000	11-15-2000	Bk. 3622 Pg. 113,14
James Hardie Gypsum, Inc. #182	S½NE¼SE¼ Section 14, T40N-R13W	354647	09-05-2000	11-15-2000	Bk. 3622 Pg. 115,16
James Hardie Gypsum, Inc. #183	N½SE¼SE¼ Section 14, T40N-R13W	354648	09-05-2000	11-15-2000	Bk. 3622 Pg. 117,18
James Hardie Gypsum, Inc. #184	S½SE¼SE¼ Section 14, T40N-R13W	354649	09-05-2000	11-15-2000	Bk. 3622 Pg. 119,20
James Hardie Gypsum, Inc. #185	N½NE¼SW¼ Section 13, T40N-R13W	354650	09-05-2000	11-15-2000	Bk. 3622 Pg. 121,22

RECEIVED  
 B.L.M. AZ STATE OFFICE  
 2007 JUN 20 A 11:35  
 PHOENIX, ARIZONA

19

Claim Name	Lands Affected	BLM AMC No.	Location Date	Recording Date	Book/ Page
James Hardie Gypsum, Inc. #186	S½NE¼SW¼ Section 13, T40N-R13W	354651	09-05-2000	11-15-2000	Bk. 3622 Pg. 123,24
James Hardie Gypsum, Inc. #187	N½SE¼SW¼ Section 13, T40N-R13W	354652	09-05-2000	11-15-2000	Bk. 3622 Pg. 125,26
James Hardie Gypsum, Inc. #188	S½SE¼SW¼ Section 13, T40N-R13W	354653	09-05-2000	11-15-2000	Bk. 3622 Pg. 127,28
James Hardie Gypsum, Inc. #189	S½SW¼SW¼ Section 13, T40N-R13W	354654	09-05-2000	11-15-2000	Bk. 3622 Pg. 129,30
James Hardie Gypsum, Inc. #190	N½SW¼SW¼ Section 13, T40N-R13W	354655	09-05-2000	11-15-2000	Bk. 3622 Pg. 131,32
James Hardie Gypsum, Inc. #191	S½NW¼SW¼ Section 13, T40N-R13W	354656	09-05-2000	11-15-2000	Bk. 3622 Pg. 133,34
James Hardie Gypsum, Inc. #192	N½NW¼SW¼ Section 13, T40N-R13W	354657	09-05-2000	11-15-2000	Bk. 3622 Pg. 135,36
James Hardie Gypsum, Inc. #193	NE¼NW¼NW¼ NW¼NE¼NW¼ Section 24, T40N-R13W	354658	09-05-2000	11-15-2000	Bk. 3622 Pg. 137,38
James Hardie Gypsum, Inc. #194	SE¼NW¼NW¼ SW¼NE¼NW¼ Section 24, T40N-R13W	354659	09-05-2000	11-15-2000	Bk. 3622 Pg. 139,40
James Hardie Gypsum, Inc. #195	NE¼SW¼NW¼ NW¼SE¼NW¼ Section 24, T40N-R13W	354660	09-05-2000	11-15-2000	Bk. 3622 Pg. 141,42
James Hardie Gypsum, Inc. #196	SW¼SE¼NW¼ SE¼SW¼NW¼ Section 24, T40N-R13W	354661	09-05-2000	11-15-2000	Bk. 3622 Pg. 143,44
James Hardie Gypsum, Inc. #197	SE¼SE¼NE¼ Section 23, T40N-R13W SW¼ SW¼NW¼ Section 24, T40N-R13W	354662	09-05-2000	11-15-2000	Bk. 3622 Pg. 145,46
James Hardie Gypsum, Inc. #198	NE¼SE¼NE¼ Section 23, T40N-R13W NW¼SW¼NW¼ Section 24, T40N-R13W	354663	09-05-2000	11-15-2000	Bk. 3622 Pg. 147,48
James Hardie Gypsum, Inc. #199	SE¼NE¼NE¼ Section 23, T40N-R13W SW¼ NW¼NW¼ Section 24, T40N-R13W	354664	09-05-2000	11-15-2000	Bk. 3622 Pg. 149,50
James Hardie Gypsum, Inc. #200	N½NE¼NW¼ Section 25, T41N-R12W	354665	09-04-2000	11-15-2000	Bk. 3622 Pg. 151,52

PHOENIX, ARIZONA  
2007 JUN 20 A 11:35  
RECEIVED  
B.L.M. AZ STATE OFFICE

15

Claim Name	Lands Affected	BLM AMC No.	Location Date	Recording Date	Book/ Page
James Hardie Gypsum, Inc. #201	S½NE¼NW¼ Section 25, T41N-R12W	354666	09-04-2000	11-15-2000	Bk. 3622 Pg. 153,54
James Hardie Gypsum, Inc. #202	N½SE¼NW¼ Section 25, T41N-R12W	354667	09-04-2000	11-15-2000	Bk. 3622 Pg. 155,56
James Hardie Gypsum, Inc. #203	S½SE¼NW¼ Section 25, T41N-R12W	354668	09-04-2000	11-15-2000	Bk. 3622 Pg. 157,58
James Hardie Gypsum, Inc. #204	S½SW¼NW¼ Section 25, T41N-R12W	354669	09-04-2000	11-15-2000	Bk. 3622 Pg. 159,60
James Hardie Gypsum, Inc. #205	N½SW¼NW¼ Section 25, T41N-R12W	354670	09-04-2000	11-15-2000	Bk. 3622 Pg. 161,62
James Hardie Gypsum, Inc. #206	S½NW¼NW¼ Section 25, T41N-R12W	354671	09-04-2000	11-15-2000	Bk. 3622 Pg. 163,64
James Hardie Gypsum, Inc. #207	N½NW¼NW¼ Section 25, T41N-R12W	354672	09-04-2000	11-15-2000	Bk. 3622 Pg. 165,66
James Hardie Gypsum, Inc. #208	N½NE¼NE¼ Section 26, T41N-R12W	354673	09-04-2000	11-15-2000	Bk. 3622 Pg. 167,68
James Hardie Gypsum, Inc. #209	S½NE¼NE¼ Section 26, T41N-R12W	354674	09-04-2000	11-15-2000	Bk. 3622 Pg. 169,70
James Hardie Gypsum, Inc. #210	N½SE¼NE¼ Section 26, T41N-R12W	354675	09-04-2000	11-15-2000	Bk. 3622 Pg. 171,72
James Hardie Gypsum, Inc. #211	S½SE¼NE¼ Section 26, T41N-R12W	354676	09-04-2000	11-15-2000	Bk. 3622 Pg. 173,74
James Hardie Gypsum, Inc. #212	S½SW¼NE¼ Section 26, T41N-R12W	354677	09-04-2000	11-15-2000	Bk. 3622 Pg. 175,76
James Hardie Gypsum, Inc. #213	N½SW¼NE¼ Section 26, T41N-R12W	354678	09-04-2000	11-15-2000	Bk. 3622 Pg. 177,78
James Hardie Gypsum, Inc. #214	S½NW¼NE¼ Section 26, T41N-R12W	354679	09-04-2000	11-15-2000	Bk. 3622 Pg. 179,80
James Hardie Gypsum, Inc. #215	N½NW¼NE¼ Section 26, T41N-R12W	354680	09-04-2000	11-15-2000	Bk. 3622 Pg. 181,82
James Hardie Gypsum, Inc. #216	N½NE¼SE¼ Section 26, T41N-R12W	354681	09-04-2000	11-15-2000	Bk. 3622 Pg. 183,84
James Hardie Gypsum, Inc. #217	S½NE¼SE¼ Section 26, T41N-R12W	354682	09-04-2000	11-15-2000	Bk. 3622 Pg. 185,86
James Hardie Gypsum, Inc. #218	N½SE¼SE¼ Section 26, T41N-R12W	354683	09-04-2000	11-15-2000	Bk. 3622 Pg. 187,88
James Hardie Gypsum, Inc. #219	S½SE¼SE¼ Section 26, T41N-R12W	354684	09-04-2000	11-15-2000	Bk. 3622 Pg. 189,90





Claim Name	Lands Affected	BLM AMC No.	Location Date	Recording Date	Book/ Page
James Hardie Gypsum, Inc. #220	S½SW¼SE¼ Section 26, T41N-R12W	354685	09-04-2000	11-15-2000	Bk. 3622 Pg. 191,92
James Hardie Gypsum, Inc. #221	N½SW¼SE¼ Section 26, T41N-R12W	354686	09-04-2000	11-15-2000	Bk. 3622 Pg. 193,94
James Hardie Gypsum, Inc. #222	S½NW¼SE¼ Section 26, T41N-R12W	354687	09-04-2000	11-15-2000	Bk. 3622 Pg. 195,96
James Hardie Gypsum, Inc. #223	N½NW¼SE¼ Section 26, T41N-R12W	354688	09-04-2000	11-15-2000	Bk. 3622 Pg. 197,98
James Hardie Gypsum, Inc. #224	N½NE¼NW¼ Section 2, T40N-R12W	354689	09-04-2000	11-15-2000	Bk. 3622 Pg. 199,200
James Hardie Gypsum, Inc. #225	S½NE¼NW¼ Section 2, T40N-R12W	354690	09-04-2000	11-15-2000	Bk. 3622 Pg. 201,02
James Hardie Gypsum, Inc. #226	N½SE¼NW¼ Section 2, T40N-R12W	354691	09-04-2000	11-15-2000	Bk. 3622 Pg. 203,04
James Hardie Gypsum, Inc. #227	S½SE¼NW¼ Section 2, T40N-R12W	354692	09-04-2000	11-15-2000	Bk. 3622 Pg. 205,06
James Hardie Gypsum, Inc. #228	S½SW¼NW¼ Section 2, T40N-R12W	354693	09-04-2000	11-15-2000	Bk. 3622 Pg. 207,08
James Hardie Gypsum, Inc. #229	N½SW¼NW¼ Section 2, T40N-R12W	354694	09-04-2000	11-15-2000	Bk. 3622 Pg. 209,10
James Hardie Gypsum, Inc. #230	S½NW¼NW¼ Section 2, T40N-R12W	354695	09-04-2000	11-15-2000	Bk. 3622 Pg. 211,12
James Hardie Gypsum, Inc. #231	N½NW¼NW¼ Section 2, T40N-R12W	354696	09-04-2000	11-15-2000	Bk. 3622 Pg. 213,14
James Hardie Gypsum, Inc. #232	N½NE¼SW¼ Section 2, T40N-R12W	354697	09-04-2000	11-15-2000	Bk. 3622 Pg. 215,16
James Hardie Gypsum, Inc. #233	S½NE¼SW¼ Section 2, T40N-R12W	354698	09-04-2000	11-15-2000	Bk. 3622 Pg. 217,18
James Hardie Gypsum, Inc. #234	N½SE¼SW¼ Section 2, T40N-R12W	354699	09-04-2000	11-15-2000	Bk. 3622 Pg. 219,20
James Hardie Gypsum, Inc. #235	S½SE¼SW¼ Section 2, T40N-R12W	354700	09-04-2000	11-15-2000	Bk. 3622 Pg. 221,22
James Hardie Gypsum, Inc. #236	S½SW¼SW¼ Section 2, T40N-R12W	354701	09-04-2000	11-15-2000	Bk. 3622 Pg. 223,24
James Hardie Gypsum, Inc. #237	N½SW¼SW¼ Section 2, T40N-R12W	354702	09-04-2000	11-15-2000	Bk. 3622 Pg. 225,26
James Hardie Gypsum, Inc. #238	S½NW¼SW¼ Section 2, T40N-R12W	354703	09-04-2000	11-15-2000	Bk. 3622 Pg. 227,28



PHOENIX, ARIZONA  
2007 JUN 20 11:35

Claim Name	Lands Affected	BLM AMC No.	Location Date	Recording Date	Book/ Page
James Hardie Gypsum, Inc. #239	N½NW¼SW¼ Section 2, T40N-R12W	354704	09-04-2000	11-15-2000	Bk. 3622 Pg. 229,30
James Hardie Gypsum, Inc. #240	N½NE¼SE¼ Section 3, T40N-R12W	354705	09-04-2000	11-15-2000	Bk. 3622 Pg. 231,32
James Hardie Gypsum, Inc. #241	S½NE¼SE¼ Section 3, T40N-R12W	354706	09-04-2000	11-15-2000	Bk. 3622 Pg. 233,34
James Hardie Gypsum, Inc. #242	N½SE¼SE¼ Section 3, T40N-R12W	354707	09-04-2000	11-15-2000	Bk. 3622 Pg. 235,36
James Hardie Gypsum, Inc. #243	S½SE¼SE¼ Section 3, T40N-R12W	354708	09-04-2000	11-15-2000	Bk. 3622 Pg. 237,38
James Hardie Gypsum, Inc. #244	S½SW¼SE¼ Section 3, T40N-R12W	354709	09-04-2000	11-15-2000	Bk. 3622 Pg. 239,40
James Hardie Gypsum, Inc. #245	N½SW¼SE¼ Section 3, T40N-R12W	354710	09-04-2000	11-15-2000	Bk. 3622 Pg. 241,42
James Hardie Gypsum, Inc. #246	S½NW¼SE¼ Section 3, T40N-R12W	354711	09-04-2000	11-15-2000	Bk. 3622 Pg. 243,44
James Hardie Gypsum, Inc. #247	N½NW¼SE¼ Section 3, T40N-R12W	354712	09-04-2000	11-15-2000	Bk. 3622 Pg. 245,46
James Hardie Gypsum, Inc. #248	N½NE¼NE¼ Section 3, T40N-R12W	354713	09-04-2000	11-15-2000	Bk. 3622 Pg. 247,48
James Hardie Gypsum, Inc. #249	S½NE¼NE¼ Section 3, T40N-R12W	354714	09-04-2000	11-15-2000	Bk. 3622 Pg. 249,50
James Hardie Gypsum, Inc. #250	N½SE¼NE¼ Section 3, T40N-R12W	354715	09-04-2000	11-15-2000	Bk. 3622 Pg. 251,52
James Hardie Gypsum, Inc. #251	S½SE¼NE¼ Section 3, T40N-R12W	354716	09-04-2000	11-15-2000	Bk. 3622 Pg. 253,54
James Hardie Gypsum, Inc. #252	S½SW¼NE¼ Section 3, T40N-R12W	354717	09-04-2000	11-15-2000	Bk. 3622 Pg. 255,56
James Hardie Gypsum, Inc. #253	N½SW¼NE¼ Section 3, T40N-R12W	354718	09-04-2000	11-15-2000	Bk. 3622 Pg. 257,58
James Hardie Gypsum, Inc. #254	S½NW¼NE¼ Section 3, T40N-R12W	354719	09-04-2000	11-15-2000	Bk. 3622 Pg. 259,60
James Hardie Gypsum, Inc. #255	N½NW¼NE¼ Section 3, T40N-R12W	354720	09-04-2000	11-15-2000	Bk. 3622 Pg. 261,62
James Hardie Gypsum, Inc. #256	N½NE¼NW¼ Section 11, T40N-R12W	354721	09-04-2000	11-15-2000	Bk. 3622 Pg. 263,64
James Hardie Gypsum, Inc. #257	S½NE¼NW¼ Section 11, T40N-R12W	354722	09-04-2000	11-15-2000	Bk. 3622 Pg. 265,66

PHOENIX, ARIZONA  
2007 JUN 20 A 11:35  
RECEIVED  
B.L.M. AZ STATE OFFICE

(19)

Claim Name	Lands Affected	BLM AMC No.	Location Date	Recording Date	Book/ Page
James Hardie Gypsum, Inc. #258	N½SE¼NW¼ Section 11, T40N-R12W	354723	09-04-2000	11-15-2000	Bk. 3622 Pg. 267,68
James Hardie Gypsum, Inc. #259	S½SE¼NW¼ Section 11, T40N-R12W	354724	09-04-2000	11-15-2000	Bk. 3622 Pg. 269,70
James Hardie Gypsum, Inc. #260	S½SW¼NW¼ Section 11, T40N-R12W	354725	09-04-2000	11-15-2000	Bk. 3622 Pg. 271,72
James Hardie Gypsum, Inc. #261	N½SW¼NW¼ Section 11 T40N R12W	354726	09-04-2000	11-15-2000	Bk. 3622 Pg. 273,74
James Hardie Gypsum, Inc. #262	S½NW¼NW¼ Section 11, T40N-R12W	354727	09-04-2000	11-15-2000	Bk. 3622 Pg. 275,76
James Hardie Gypsum, Inc. #263	N½NW¼NW¼ Section 11, T40N-R12W	354728	09-04-2000	11-15-2000	Bk. 3622 Pg. 277,78
James Hardie Gypsum, Inc. #264	N½NE¼SW¼ Section 11, T40N-R12W	354729	09-04-2000	11-15-2000	Bk. 3622 Pg. 279,80
James Hardie Gypsum, Inc. #265	S½NE¼SW¼ Section 11, T40N-R12W	354730	09-04-2000	11-15-2000	Bk. 3622 Pg. 281,82
James Hardie Gypsum, Inc. #266	N½SE¼SW¼ Section 11, T40N-R12W	354731	09-04-2000	11-15-2000	Bk. 3622 Pg. 283,84
James Hardie Gypsum, Inc. #267	S½SE¼SW¼ Section 11, T40N-R12W	354732	09-04-2000	11-15-2000	Bk. 3622 Pg. 285,86
James Hardie Gypsum, Inc. #268	S½SW¼SW¼ Section 11, T40N-R12W	354733	09-04-2000	11-15-2000	Bk. 3622 Pg. 287,88
James Hardie Gypsum, Inc. #269	N½SW¼SW¼ Section 11, T40N-R12W	354734	09-04-2000	11-15-2000	Bk. 3622 Pg. 289,90
James Hardie Gypsum, Inc. #270	S½NW¼SW¼ Section 11, T40N-R12W	354735	09-04-2000	11-15-2000	Bk. 3622 Pg. 291,92
James Hardie Gypsum, Inc. #271	N½NW¼SW¼ Section 11, T40N-R12W	354736	09-04-2000	11-15-2000	Bk. 3622 Pg. 293,94
James Hardie Gypsum, Inc. #272	N½NE¼SE¼ Section 10, T40N-R12W	354737	09-04-2000	11-15-2000	Bk. 3622 Pg. 295,96
James Hardie Gypsum, Inc. #273	S½NE¼SE¼ Section 10, T40N-R12W	354738	09-04-2000	11-15-2000	Bk. 3622 Pg. 297,98
James Hardie Gypsum, Inc. #274	N½SE¼SE¼ Section 10, T40N-R12W	354739	09-04-2000	11-15-2000	Bk. 3622 Pg. 299,300
James Hardie Gypsum, Inc. #275	S½SE¼SE¼ Section 10, T40N-R12W	354740	09-04-2000	11-15-2000	Bk. 3622 Pg. 301,02
James Hardie Gypsum, Inc. #276	S½SW¼SE¼ Section 10, T40N-R12W	354741	09-04-2000	11-15-2000	Bk. 3622 Pg. 303,04

RECEIVED  
B.L.M. AZ STATE OFFICE  
2007 JUN 20 A 11:35  
PHOENIX, ARIZONA

109

Claim Name	Lands Affected	BLM AMC No.	Location Date	Recording Date	Book/ Page
James Hardie Gypsum, Inc. #277	N½SW¼SE¼ Section 10, T40N-R12W	354742	09-04-2000	11-15-2000	Bk. 3622 Pg. 305,06
James Hardie Gypsum, Inc. #278	S½NW¼SE¼ Section 10, T40N-R12W	354743	09-04-2000	11-15-2000	Bk. 3622 Pg. 307,08
James Hardie Gypsum, Inc. #279	N½NW¼SE¼ Section 10, T40N-R12W	354744	09-04-2000	11-15-2000	Bk. 3622 Pg. 309,10
James Hardie Gypsum, Inc. #280	N½NE¼NE¼ Section 10, T40N-R12W	354745	09-04-2000	11-15-2000	Bk. 3622 Pg. 311,12
James Hardie Gypsum, Inc. #281	S½NE¼NE¼ Section 10, T40N-R12W	354746	09-04-2000	11-15-2000	Bk. 3622 Pg. 313,14
James Hardie Gypsum, Inc. #282	N½SE¼NE¼ Section 10, T40N-R12W	354747	09-04-2000	11-15-2000	Bk. 3622 Pg. 315,16
James Hardie Gypsum, Inc. #283	S½SE¼NE¼ Section 10, T40N-R12W	354748	09-04-2000	11-15-2000	Bk. 3622 Pg. 317,18
James Hardie Gypsum, Inc. #284	S½SW¼NE¼ Section 10, T40N-R12W	354749	09-04-2000	11-15-2000	Bk. 3622 Pg. 319,20
James Hardie Gypsum, Inc. #285	N½SW¼NE¼ Section 10, T40N-R12W	354750	09-04-2000	11-15-2000	Bk. 3622 Pg. 321,22
James Hardie Gypsum, Inc. #286	S½NW¼NE¼ Section 10, T40N-R12W	354751	09-04-2000	11-15-2000	Bk. 3622 Pg. 323,24
James Hardie Gypsum, Inc. #287	N½NW¼NE¼ Section 10, T40N-R12W	354752	09-04-2000	11-15-2000	Bk. 3622 Pg. 325,26
James Hardie Gypsum, Inc. #288	N½NE¼NW¼ Section 14, T40N-R12W	354753	09-04-2000	11-15-2000	Bk. 3622 Pg. 327,28
James Hardie Gypsum, Inc. #289	S½NE¼NW¼ Section 14, T40N-R12W	354754	09-04-2000	11-15-2000	Bk. 3622 Pg. 329,30
James Hardie Gypsum, Inc. #290	N½SE¼NW¼ Section 14, T40N-R12W	354755	09-04-2000	11-15-2000	Bk. 3622 Pg. 331,32
James Hardie Gypsum, Inc. #291	S½SE¼NW¼ Section 14, T40N-R12W	354756	09-04-2000	11-15-2000	Bk. 3622 Pg. 333,34
James Hardie Gypsum, Inc. #292	S½SW¼NW¼ Section 14, T40N-R12W	354757	09-04-2000	11-15-2000	Bk. 3622 Pg. 335,36
James Hardie Gypsum, Inc. #293	N½SW¼NW¼ Section 14, T40N-R12W	354758	09-04-2000	11-15-2000	Bk. 3622 Pg. 337,38
James Hardie Gypsum, Inc. #294	S½NW¼NW¼ Section 14, T40N-R12W	354759	09-04-2000	11-15-2000	Bk. 3622 Pg. 339,40
James Hardie Gypsum, Inc. #295	N½NW¼NW¼ Section 14, T40N-R12W	354760	09-04-2000	11-15-2000	Bk. 3622 Pg. 341,42

RECEIVED  
 B.L.M. AZ STATE OFFICE  
 2007 JUN 20 A 11:35  
 PHOENIX, ARIZONA

(9)

Claim Name	Lands Affected	BLM AMC No.	Location Date	Recording Date	Book/ Page
James Hardie Gypsum, Inc. #296	N½NE¼NE¼ Section 15, T40N-R12W	354761	09-04-2000	11-15-2000	Bk. 3622 Pg. 343,44
James Hardie Gypsum, Inc. #297	S½NE¼NE¼ Section 15, T40N-R12W	354762	09-04-2000	11-15-2000	Bk. 3622 Pg. 345,46
James Hardie Gypsum, Inc. #298	N½SE¼NE¼ Section 15, T40N-R12W	354763	09-04-2000	11-15-2000	Bk. 3622 Pg. 347,48
James Hardie Gypsum, Inc. #299	S½SE¼NE¼ Section 15, T40N-R12W	354764	09-04-2000	11-15-2000	Bk. 3622 Pg. 349,50
James Hardie Gypsum, Inc. #300	S½SW¼NE¼ Section 15, T40N-R12W	354765	09-04-2000	11-15-2000	Bk. 3622 Pg. 351,52
James Hardie Gypsum, Inc. #301	N½SW¼NE¼ Section 15, T40N-R12W	354766	09-04-2000	11-15-2000	Bk. 3622 Pg. 353,54
James Hardie Gypsum, Inc. #302	S½NW¼NE¼ Section 15, T40N-R12W	354767	09-04-2000	11-15-2000	Bk. 3622 Pg. 355,56
James Hardie Gypsum, Inc. #303	N½NW¼NE¼ Section 15, T40N-R12W	354768	09-04-2000	11-15-2000	Bk. 3622 Pg. 357,58
James Hardie Gypsum, Inc. #304	N½NE¼SE¼ Section 15, T40N-R12W	354769	09-04-2000	11-15-2000	Bk. 3622 Pg. 359,60
James Hardie Gypsum, Inc. #305	S½NE¼SE¼ Section 15, T40N-12W	354770	09-04-2000	11-15-2000	Bk. 3622 Pg. 361,62
James Hardie Gypsum, Inc. #306	N½SE¼SE¼ Section 15, T40N-R12W	354771	09-04-2000	11-15-2000	Bk. 3622 Pg. 363,64
James Hardie Gypsum, Inc. #307	S½SE¼SE¼ Section 15, T40N-R12W	354772	09-04-2000	11-15-2000	Bk. 3622 Pg. 365,66
James Hardie Gypsum, Inc. #308	S½SW¼SE¼ Section 15, T40N-R12W	354773	09-04-2000	11-15-2000	Bk. 3622 Pg. 367,68
James Hardie Gypsum, Inc. #309	N½SW¼SE¼ Section 15, T40N-R12W	354774	09-04-2000	11-15-2000	Bk. 3622 Pg. 369,70
James Hardie Gypsum, Inc. #310	S½NW¼SE¼ Section 15, T40N-R12W	354775	09-04-2000	11-15-2000	Bk. 3622 Pg. 371,72
James Hardie Gypsum, Inc. #311	N½NW¼SE¼ Section 15, T40N-R12W	354776	09-04-2000	11-15-2000	Bk. 3622 Pg. 373,74
James Hardie Gypsum, Inc. #312	N½NE¼NW¼ Section 22, T40N-R12W	354777	09-04-2000	11-15-2000	Bk. 3622 Pg. 375,76
James Hardie Gypsum, Inc. #313	S½NE¼NW¼ Section 22, T40N-R12W	354778	09-04-2000	11-15-2000	Bk. 3622 Pg. 377,78
James Hardie Gypsum, Inc. #314	N½SE¼NW¼ Section 22, T40N-R12W	354779	09-04-2000	11-15-2000	Bk. 3622 Pg. 379,80

PHOENIX, ARIZONA  
 RECEIVED  
 B.L.M. AZ STATE OFFICE  
 JUN 20 11:35 AM '07

(19)

Claim Name	Lands Affected	BLM AMC No.	Location Date	Recording Date	Book/ Page
James Hardie Gypsum, Inc. #315	S½SE¼NW¼ Section 22, T40N-R12W	354780	09-04-2000	11-15-2000	Bk. 3622 Pg. 381,82
James Hardie Gypsum, Inc. #316	S½SW¼NW¼ Section 22, T40N-R12W	354781	09-04-2000	11-15-2000	Bk. 3622 Pg. 383,84
James Hardie Gypsum, Inc. #317	N½SW¼NW¼ Section 22, T40N-R12W	354782	09-04-2000	11-15-2000	Bk. 3622 Pg. 385,86
James Hardie Gypsum, Inc. #318	S½NW¼NW¼ Section 22, T40N-R12W	354783	09-04-2000	11-15-2000	Bk. 3622 Pg. 387,88
James Hardie Gypsum, Inc. #319	N½NW¼NW¼ Section 22, T40N-R12W	354784	09-04-2000	11-15-2000	Bk. 3622 Pg. 389,90
James Hardie Gypsum, Inc. #320	NE¼NE¼NE¼ Section 23, T40N-R13W NW¼NW¼NW¼ Section 24, T40N-R13W	354785	09-05-2000	11-15-2000	Bk. 3622 Pg. 391,92
James Hardie Gypsum, Inc. #321	S½NW¼SW¼ Section 24, T40N-R13W	354786	09-05-2000	11-15-2000	Bk. 3622 Pg. 393,94
James Hardie Gypsum, Inc. #322	N½NW¼SW¼ Section 24, T40N-R13W	354787	09-05-2000	11-15-2000	Bk. 3622 Pg. 395,96
James Hardie Gypsum, Inc. #327 (AMENDED 06-25-2001)	SW¼SW¼SE¼ SE¼SE¼SW¼ Section 2, T40N-R13W	354788	09-05-2000	11-15-2000	Bk. 3622 Pg. 397,98
James Hardie Gypsum, Inc. #328 (AMENDED 06-25-2001)	NW¼SW¼SE¼ NE¼SE¼SW¼ Section 2, T40N-R13W	354789	09-05-2000	11-15-2000	Bk. 3622 Pg. 399,400
James Hardie Gypsum, Inc. #329 (AMENDED 06-25-2001)	NW¼NW¼SE¼ NE¼NE¼SW¼ Section 2, T40N-R13W	354790	09-05-2000	11-15-2000	Bk. 3622 Pg. 401,02
James Hardie Gypsum, Inc. #330	SE¼SE¼NW¼ SW¼SW¼NE¼ Section 2, T40N-R13W	354791	09-05-2000	11-15-2000	Bk. 3622 Pg. 403,04

PHOENIX, ARIZONA

2007 JUN 20 A 11:34

RECEIVED  
B.L.M.  
STATE OFFICE

12

Claim Name	Lands Affected	BLM AMC No.	Location Date	Recording Date	Book/ Page
James Hardie Gypsum, Inc. #335 (AMENDED 12-21-2001)	SE $\frac{1}{4}$ SE $\frac{1}{4}$ NW $\frac{1}{4}$ SW $\frac{1}{4}$ SW $\frac{1}{4}$ NE $\frac{1}{4}$ Section 11, T40N-R13W	354792	09-05-2000	11-15-2000	Bk. 3622 Pg. 405,06
James Hardie Gypsum, Inc. #336	NE $\frac{1}{4}$ SE $\frac{1}{4}$ NW $\frac{1}{4}$ NW $\frac{1}{4}$ SW $\frac{1}{4}$ NE $\frac{1}{4}$ Section 11, T40N-R13W	354793	09-05-2000	11-15-2000	Bk. 3622 Pg. 407,08
James Hardie Gypsum, Inc. #337	SE $\frac{1}{4}$ NE $\frac{1}{4}$ NW $\frac{1}{4}$ SW $\frac{1}{4}$ NW $\frac{1}{4}$ NE $\frac{1}{4}$ Section 11, T40N-R13W	354794	09-05-2000	11-15-2000	Bk. 3622 Pg. 409,10
James Hardie Gypsum, Inc. #338	NE $\frac{1}{4}$ NE $\frac{1}{4}$ NW $\frac{1}{4}$ NW $\frac{1}{4}$ NW $\frac{1}{4}$ NE $\frac{1}{4}$ Section 11, T40N-R13W	354795	09-05-2000	11-15-2000	Bk. 3622 Pg. 411,12
James Hardie Gypsum, Inc. #339	SW $\frac{1}{4}$ SE $\frac{1}{4}$ SE $\frac{1}{4}$ SE $\frac{1}{4}$ SW $\frac{1}{4}$ SE $\frac{1}{4}$ Section 3, T40N-R13W	354796	09-05-2000	11-15-2000	Bk. 3622 Pg. 413,14
James Hardie Gypsum, Inc. #340	NW $\frac{1}{4}$ SE $\frac{1}{4}$ SE $\frac{1}{4}$ NE $\frac{1}{4}$ SW $\frac{1}{4}$ SE $\frac{1}{4}$ Section 3, T40N-R13W	354797	09-05-2000	11-15-2000	Bk. 3622 Pg. 415,16
James Hardie Gypsum, Inc. #341	SE $\frac{1}{4}$ NW $\frac{1}{4}$ SE $\frac{1}{4}$ SW $\frac{1}{4}$ NE $\frac{1}{4}$ SE $\frac{1}{4}$ Section 3, T40N R13W	354798	09-05-2000	11-15-2000	Bk. 3622 Pg. 417,18
James Hardie Gypsum, Inc. #342	SE $\frac{1}{4}$ SW $\frac{1}{4}$ NE $\frac{1}{4}$ SW $\frac{1}{4}$ SE $\frac{1}{4}$ NE $\frac{1}{4}$ Section 3, T40N-R13W	354799	09-05-2000	11-15-2000	Bk. 3622 Pg. 419,20
James Hardie Gypsum, Inc. #343	NW $\frac{1}{4}$ SE $\frac{1}{4}$ NW $\frac{1}{4}$ NE $\frac{1}{4}$ SW $\frac{1}{4}$ NW $\frac{1}{4}$ Section 35, T41N-R13W	354800	09-05-2000	11-15-2000	Bk. 3622 Pg. 421,22
James Hardie Gypsum, Inc. #344	SE $\frac{1}{4}$ SW $\frac{1}{4}$ NW $\frac{1}{4}$ SW $\frac{1}{4}$ SE $\frac{1}{4}$ NW $\frac{1}{4}$ Section 35, T41N-R13W	354801	09-05-2000	11-15-2000	Bk. 3622 Pg. 423,24
James Hardie Gypsum, Inc. #345	NE $\frac{1}{4}$ NW $\frac{1}{4}$ SW $\frac{1}{4}$ NW $\frac{1}{4}$ NE $\frac{1}{4}$ SW $\frac{1}{4}$ Section 35, T41N-R13W	354802	09-05-2000	11-15-2000	Bk. 3622 Pg. 425,26

PHOENIX, ARIZONA

2001 JUN 20 A 11: 34

RECEIVED  
B.L.M. AZ STATE OFFICE

11

**Lands Affected (Parts of):**

**Township 40 North, Range 12 West, G&SRM**

Sections 2, 3, 10, 11, 14, 15, and 22

**Township 41 North, Range 12 West, G&SRM**

Sections 7, 8, 18, 19, 20, 25, 26, 29, 30, and 31

**Township 41 North, Range 13 West, G&SRM**

Sections 13, 24, 25, 31, and 35

**Township 40 North, Range 13 West, G&SRM**

Sections 2, 3, 11, 13, 14, 23, 24

RECEIVED  
B.L.M. AZ STATE OFFICE  
2001 JUN 20 A 11: 34  
PHOENIX, ARIZONA

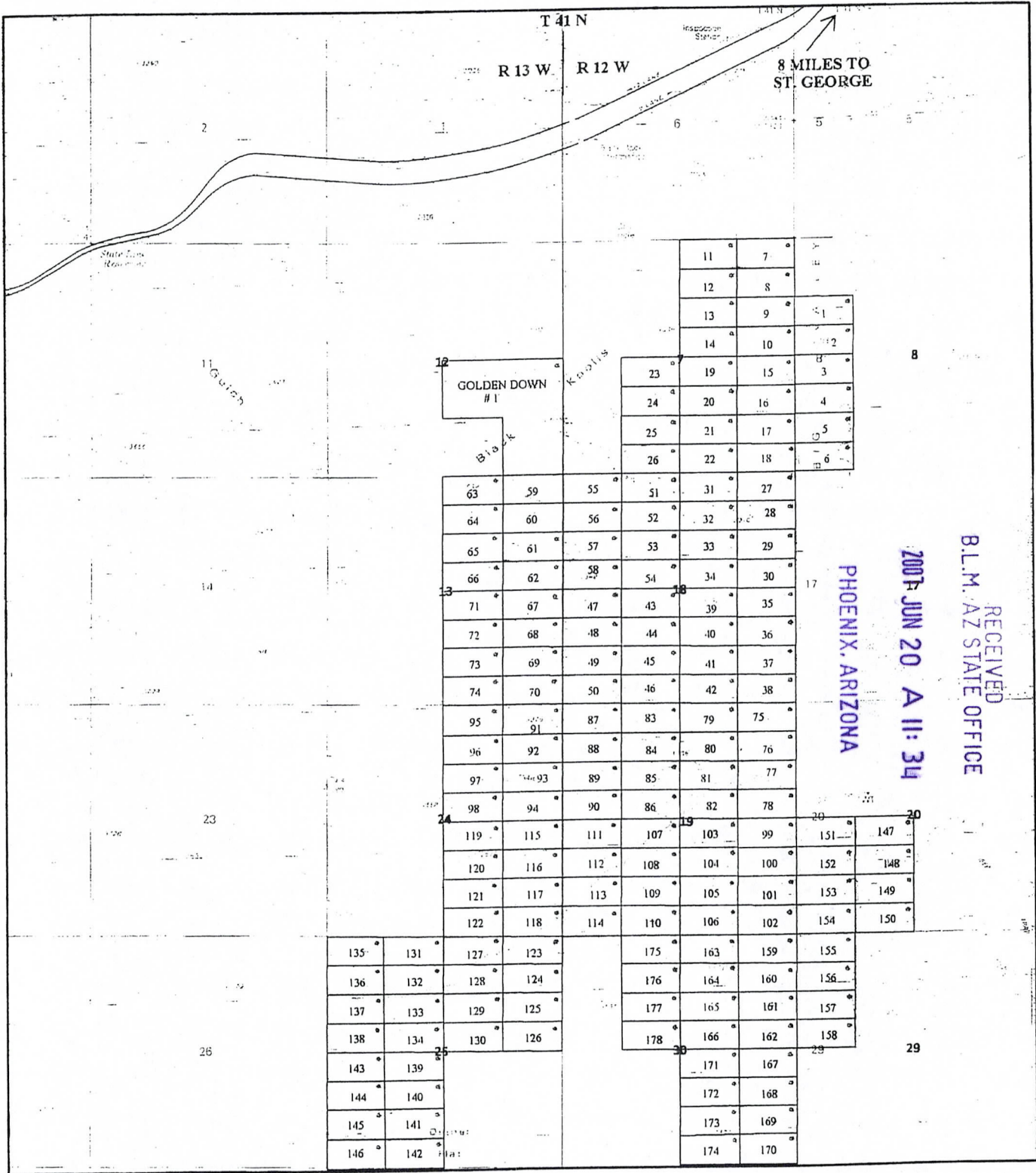


**EXHIBIT B**

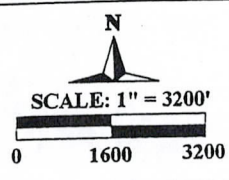
**PLATS OF JAMES HARDIE GYPSUM, INC. PLACER MINING CLAIMS  
MOHAVE COUNTY, ARIZONA**

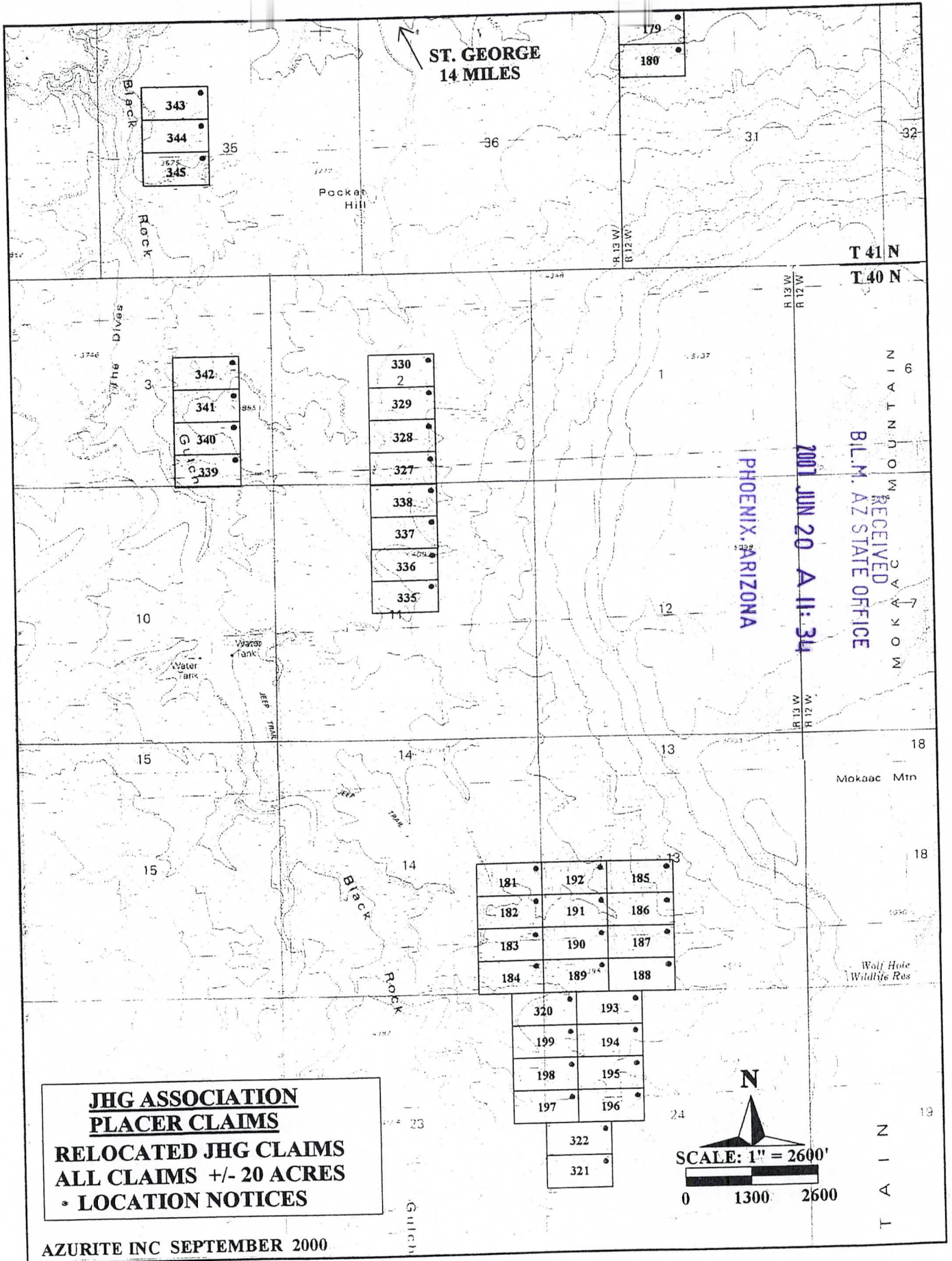
**(GILA & SALT RIVER MERIDIAN)**

RECEIVED  
B.L.M. AZ STATE OFFICE  
2001 JUN 20 A 11: 34  
PHOENIX, ARIZONA



**JAMES HARDIE GYPSUM INC. RELOCATED GYPSUM CITY CLAIMS**  
**GOLDEN DOWN # 1 +/- 120 ACRES**  
**PLACERS CLAIMS 1-178 +/- 20 ACRES**  
**LOCATION NOTICES**  
 AZURITE INC. SEPTEMBER 2000





ST. GEORGE  
14 MILES

343
344
345

179
180

342
341
340
339

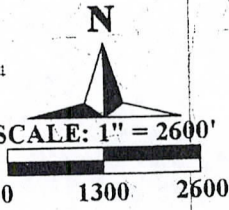
330
329
328
327
338
337
336
335

181	192	185
182	191	186
183	190	187
184	189	188

320	193
199	194
198	195
197	196

322
321

**JHG ASSOCIATION  
PLACER CLAIMS**  
**RELOCATED JHG CLAIMS**  
**ALL CLAIMS +/- 20 ACRES**  
**\* LOCATION NOTICES**



AZURITE INC SEPTEMBER 2000

RECEIVED  
 B.L.M. AZ STATE OFFICE  
 2001 JUN 20 A 11:34  
 PHOENIX, ARIZONA

↑ 11 MILES TO ST. GEORGE

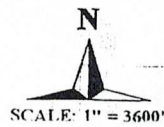
215	208	207	200
214	209	206	201
213	210	205	202
212	211	204	203
223	216		
222	217		
221	218		
220	219		

R. 12 W  
R. 11 W

T. 41 N  
T. 40 N

	255	248	231	224	
	254	249	230	225	
	253	250	229	226	13
	252	251	228	227	
47	247	240	239	232	
	246	241	238	233	
	245	242	237	234	14
52	244	243	236	235	
	287	280	263	256	
	286	281	262	257	
	285	282	261	258	17
51	284	283	260	259	
	279	272	271	264	
	278	273	270	265	
	277	274	269	266	
25	276	275	268	267	
	301	296	295	288	
	302	297	294	289	
	301	298	293	290	
24	300	299	292	291	
	311	304			
	310	305			
	309	306			
26	308	307			
	319	312	28		
	318	313			
	317	314			
316	315				
30					
32					

RECEIVED  
B.L.M. AZ STATE OFFICE  
2001 JUN 20 A 11: 34  
PHOENIX, ARIZONA



**EXHIBIT C**

**UNPATENTED PLACER MINING CLAIMS IN MOHAVE COUNTY, ARIZONA**

**(GILA & SALT RIVER MERIDIAN)**

RECEIVED  
B.L.M. AZ STATE OFFICE

2007 JUN 20 A 11: 34

PHOENIX, ARIZONA

EXHIBIT "C"  
(11 Pages)

Western Mining & Minerals, Inc.  
Placer Mining Claims

(claims contain 160 acres unless otherwise noted)

Dutchman Claims (3)

The following are situated in T. 41 N., R. 11 W., S.R.B.M., Mohave County, Arizona:

Claim Name	Description	Book/Page	Number
Dutchman #1	SE1/4 Section 9	2798/471	AMC 341549
Dutchman #2	NW1/4 Section 10	2798/473	AMC 341550
Dutchman #3	NE1/4 Section 10	2798/475	AMC 341551

MGA Claims (122)

The following are situated in T. 37 N., R. 10 W., S.R.B.M., Mohave County, Arizona:

Claim Name	Description	Book/Page	Number
MGA #1	Lots 1, 2 and 3, Section 3, containing 141.11 acres	2822/934	AMC 342515
MGA #2	N1/2 Section 3, excluding lots 1, 2, 3 and 4, containing 160 acres.	2822/936	AMC 342516
MGA #3	Lot 4, Section 3 and Lots 1 and 2, Section 4, containing 139.35 acres	2822/938	AMC 342517
MGA #4	N1/2 Section 4, excluding lots 1, 2, 3 and 4, containing 160 acres.	2822/940	AMC 342518
MGA #5	SE1/4 Section 4	2822/942	AMC 342519
MGA #6	SW1/4 Section 4	2822/944	AMC 342520
MGA #7	Lots 3 and 4, Section 4 and Lot 1, Section 5, containing 139.18 acres	2822/946	AMC 342521
MGA #8	Lots 2, 3 and 4, Section 5, containing 137.38 acres	2822/948	AMC 342522

PHOENIX, ARIZONA

2001 JUN 20 A 11: 34

RECEIVED  
B.L.M. AZ STATE OFFICE

(11)

MGA #9	N1/2 Section 5, excluding lots 1, 2, 3 and 4, containing 160 acres.	2822/950	AMC 342523
MGA #10	SE1/4 Section 5	2822/952	AMC 342524
MGA #11	SW1/4 Section 5	2822/954	AMC 342525
MGA #12	Lots 1, 2 and 3, Section 6, containing 135.21 acres	2822/956	AMC 342526
MGA #13	N1/2 Section 6, excluding lots 1, 2, 3 and 4, containing 160 acres.	2822/958	AMC 342527
MGA #14	SE1/4 Section 6	2822/960	AMC 342528
MGA #15	SW1/4 Section 6	2822/962	AMC 342529
MGA #16	NE1/4 Section 7	2822/964	AMC 342530
MGA #18	N1/2 S1/2 Section 7	2822/966	AMC 342531
MGA #19	NW1/4 Section 7	2822/968	AMC 342532
MGA #21	N1/2 N1/2 Section 8	2822/970	AMC 342533

The following is situated in T. 37 N., R. 10 W., and T. 37 N., R. 11 W., S.R.B.M., Mohave County, Arizona:

Claim Name	Description	Book/Page	Number
MGA #22	Lot 4, Section 6, T. 37 N., R. 10 W., and Lots 1 and 2, Section 1, T. 37 N., R. 11 W., containing 132.44 acres	2822/972	AMC 342534

The following are situated in T. 37 N., R. 11 W., Mohave County, Arizona:

Claim Name	Description	Book/Page	Number
MGA #23	NE1/4 Section 1, excluding Lots 1 and 2, containing 80 acres	2822/974	AMC 342535
MGA #24	SE1/4 Section 1	2822/976	AMC 342536
MGA #25	NE1/4 Section 12	2822/978	AMC 342537

PHOENIX, ARIZONA

2007 JUN 20 A 11:33

RECEIVED  
B.L.M. AZ STATE OFFICE

15

The following are situated in T. 38 N., R. 10 W., Yavapai County, Arizona:

Claim Name	Description	Book/Page	Number
MGA #26	Lots 3 and 4 and E1/2 SW1/4 Section 7, containing 157.63 acres	2822/980	AMC 342538
MGA #27	SW1/4 Section 17	2822/982	AMC 342539
MGA #28	W1/2 NE1/4 Section 18 and W1/2 SE1/4 Section 7	2822/984	AMC 342540
MGA #29	SE1/4 Section 18	2822/986	AMC 342541
MGA #30	Lots 3 and 4 and E1/2 SW1/4 Section 18, containing 157.79 acres	2822/988	AMC 342542
MGA #31	Lots 1 and 2 and E1/2 NW1/4 Section 18, containing 157.82 acres	2822/990	AMC 342543
MGA #32	NE1/4 Section 19	2822/992	AMC 342544
MGA #33	SE1/4 Section 19	2822/994	AMC 342545
MGA #34	Lots 3 and 4 and E1/2 SW1/4 Section 19, containing 158.00 acres	2822/996	AMC 342546
MGA #35	Lots 1 and 2 and E1/2 NW1/4 Section 19, containing 157.84 acres	2822/998	AMC 342547
MGA #36	SE1/4 Section 20	2822/1000	AMC 342548
MGA #37	SW1/4 Section 20	2823/1	AMC 342549
MGA #38	NW1/4 Section 20	2823/3	AMC 342550
MGA #39	SW1/4 Section 21	2823/5	AMC 342551
MGA #40	SW1/4 Section 27	/2823/7	AMC 342552
MGA #41	SE1/4 Section 28	2823/9	AMC 342553
MGA #42	SW1/4 Section 28	2823/11	AMC 342554
MGA #43	NW1/4 Section 28	2823/13	AMC 342555
MGA #44	NE1/4 Section 29	2823/15	AMC 342556

PHOENIX, ARIZONA

2007 JUN 20 A 11:33

RECEIVED  
B.L.M. AZ STATE OFFICE

19



MGA #45	SE1/4 Section 29	2823/17	AMC 342557
MGA #46	SW1/4 Section 29	2823/19	AMC 342558
MGA #47	NW1/4 Section 29	2823/21	AMC 342559
MGA #48	NE1/4 Section 30	2823/23	AMC 342560
MGA #49	SE1/4 Section 30	2823/25	AMC 342561
MGA #50	Lots 3 and 4 and E1/2 SW1/4 Section 30, containing 158.38 acres	2823/27	AMC 342562
MGA #51	Lots 1 and 2 and E1/2 NW1/4 Section 30, containing 158.18 acres	2823/29	AMC 342563
MGA #52	NE1/4 Section 31	2823/31	AMC 342564
MGA #53	SE1/4 Section 31	2823/33	AMC 342565
MGA #54	Lots 3 and 4 and E1/2 SW1/4 Section 31, containing 158.54 acres	2823/35	AMC 342566
MGA #55	Lots 1 and 2 and E1/2 NW1/4 Section 31, containing 158.50 acres	2823/37	AMC 342567
MGA #56	NE1/4 Section 32	2823/39	AMC 342568
MGA #57	SE1/4 Section 32	2823/41	AMC 342569
MGA #58	SW1/4 Section 32	2823/43	AMC 342570
MGA #59	NW1/4 Section 32	2823/45	AMC 342571
MGA #60	NE1/4 Section 33	2823/47	AMC 342572
MGA #61	SE1/4 Section 33	2823/49	AMC 342573
MGA #62	SW1/4 Section 33	2823/51	AMC 342574
MGA #63	NW1/4 Section 33	2823/53	AMC 342575
MGA #64	SE1/4 Section 34	2823/55	AMC 342576
MGA #65	SW1/4 Section 34	2823/57	AMC 342577
MGA #66	NW1/4 Section 34	2823/59	AMC 342578

PHOENIX, ARIZONA

2007 JUN 20 A 11:33

RECEIVED  
B.L.M. AZ STATE OFFICE

The following are situated in T. 38 N., R. 11 W., S.R.B.M., Mohave County, Arizona:

Claim Name	Description	Book/Page	Number
MGA #67	SE1/4 Section 1	2823/61	AMC 342579
MGA #68	SW1/4 Section 1	2823/63	AMC 342580
MGA #70	SE1/4 NW1/4 and S1/2 NE1/4 Section 2, containing 120 acres	2823/67	AMC 342582
MGA #72	Lots 1, 2 and 3 Section 2 and W1/2 Lot 4 Section 1, containing 142.18 acres	2823/71	AMC 342584
MGA #80	Lots 2, 3 and 4 Section 6, containing 119.36 acres	2823/73	AMC 342585
MGA #81	N1/2 Section 6, excluding lots 1, 2, 3 and 4, containing 160 acres.	2823/75	AMC 342586
MGA #82	SE1/4 Section 6	2823/77	AMC 342587
MGA #83	Lots 3 and 4 and E1/2 SW1/4 Section 6, containing 153.39 acres	2823/79	AMC 342588
MGA #84	NE1/4 Section 7	2823/81	AMC 342589
MGA #85	Lots 1 and 2 and E1/2 NW1/4 Section 7, containing 153.09 acres	2823/83	AMC 342590
MGA #86	SE1/4 Section 11	2823/85	AMC 342591
*GA #87	NE1/4 Section 12	2823/87	AMC 342592
MGA #88	SE1/4 Section 12	2823/89	AMC 342593
MGA #89	SW1/4 Section 12	2823/91	AMC 342594
MGA #90	NW1/4 Section 12	2823/93	AMC 342595
MGA #91	NE1/4 Section 13	2823/95	AMC 342596
MGA #92	SE1/4 Section 13	2823/97	AMC 342597
MGA #93	SW1/4 Section 13	2823/99	AMC 342598
MGA #94	NW1/4 Section 13	2823/101	AMC 342599

RECEIVED  
 B.L.M. AZ STATE OFFICE  
 2001 JUN 20 A 11:33  
 PHOENIX, ARIZONA

(19)

MGA #95	NE1/4 Section 14	2823/103	AMC 342600
MGA #96	SE1/4 Section 14	2823/105	AMC 342601
MGA #97	E1/2 W1/2 Section 14	2823/107	AMC 342602
MGA #98	NE1/4 Section 23	2823/109	AMC 342603
MGA #99	SE1/4 Section 23	2823/111	AMC 342604
MGA #100	E1/2 W1/2 Section 23	2823/113	AMC 342605
MGA #101	NE1/4 Section 24	2823/115	AMC 342606
MGA #102	SE1/4 Section 24	2823/117	AMC 342607
MGA #103	SW1/4 Section 24	2823/119	AMC 342608
MGA #104	NW1/4 Section 24	2823/121	AMC 342609
MGA #105	NE1/4 Section 25	2823/123	AMC 342610
MGA #106	SE1/4 Section 25	2823/125	AMC 342611
MGA #107	SW1/4 Section 25	2823/127	AMC 342612
MGA #108	NW1/4 Section 25	2823/129	AMC 342613
MGA #109	E1/2 NE1/4 and NE1/4 SE1/4 Section 26, containing 120 acres	2823/131	AMC 342614
MGA #110	NE1/4 Section 36	2823/133	AMC 342615
MGA #111	SE1/4 Section 36	2823/135	AMC 342616
MGA #112	NW1/4 Section 36	2823/137	AMC 342617

The following is situated in T. 38 N., R. 12 W., S.R.B.M., Mohave County, Arizona:

Claim Name	Description	Book/Page	Number
MGA #151	Lot 1 and SE1/4 NE1/4 Section 1, containing 80.71 acres	2823/175	AMC 342636

PHOENIX, ARIZONA

2001 JUN 20 A 11: 33

RECEIVED  
B.L.M. AZ STATE OFFICE

19

The following are situated in T. 39 N., R. 11 W., S.R.B.M., Mohave County, Arizona:

Claim Name	Description	Book/Page	Number
MGA #69	NW1/4 Section 35	2823/65	AMC 342581
MGA #71	SW1/4 Section 35	2823/69	AMC 342583
Claim Name	County BLM Description	Book/Page	Number
MGA #114	SE1/4 Section 18	2823/139	AMC 342618
MGA #115	Lots 3 and 4 and E1/2 SW1/4 Section 18, containing 146.12 acres	2823/141	AMC 342619
MGA #116	NE1/4 Section 19	2823/143	AMC 342620
MGA #117	SE1/4 Section 19	2823/145	AMC 342621
MGA #118	Lots 3 and 4 and E1/2 SW1/4 Section 19, containing 147.26 acres	2823/147	AMC 342622
MGA #119	Lots 1 and 2 and E1/2 NW1/4 Section 19, containing 146.58 acres	2823/149	AMC 342623
MGA #130	NE1/4 Section 30	2823/151	AMC 342624
MGA #131	SE1/4 Section 30	2823/153	AMC 342625
MGA #132	Lots 3 and 4 and E1/2 SW1/4 Section 30, containing 148.50 acres	2823/155	AMC 342626
MGA #133	Lots 1 and 2 and E1/2 NW1/4 Section 30, containing 147.90 acres	2823/157	AMC 342627
MGA #134	NE1/4 Section 31	2823/159	AMC 342628
MGA #135	SE1/4 Section 31	2823/161	AMC 342629
MGA #136	Lots 3 and 4 and E1/2 SW1/4 Section 31, containing 149.65 acres	2823/163	AMC 342630
MGA #137	Lots 1 and 2 and E1/2 NW1/4 Section 31, containing 149.15 acres	2823/165	AMC 342631
MGA #146	SE1/4 Section 35	2823/167	AMC 342632

RECEIVED  
 B.L.M. AZ STATE OFFICE  
 2001 JUN 20 A 11:33  
 PHOENIX, ARIZONA

(17)

The following are situated in T. 39 N., R. 12 W., S.R.B.M., Mohave County, Arizona:

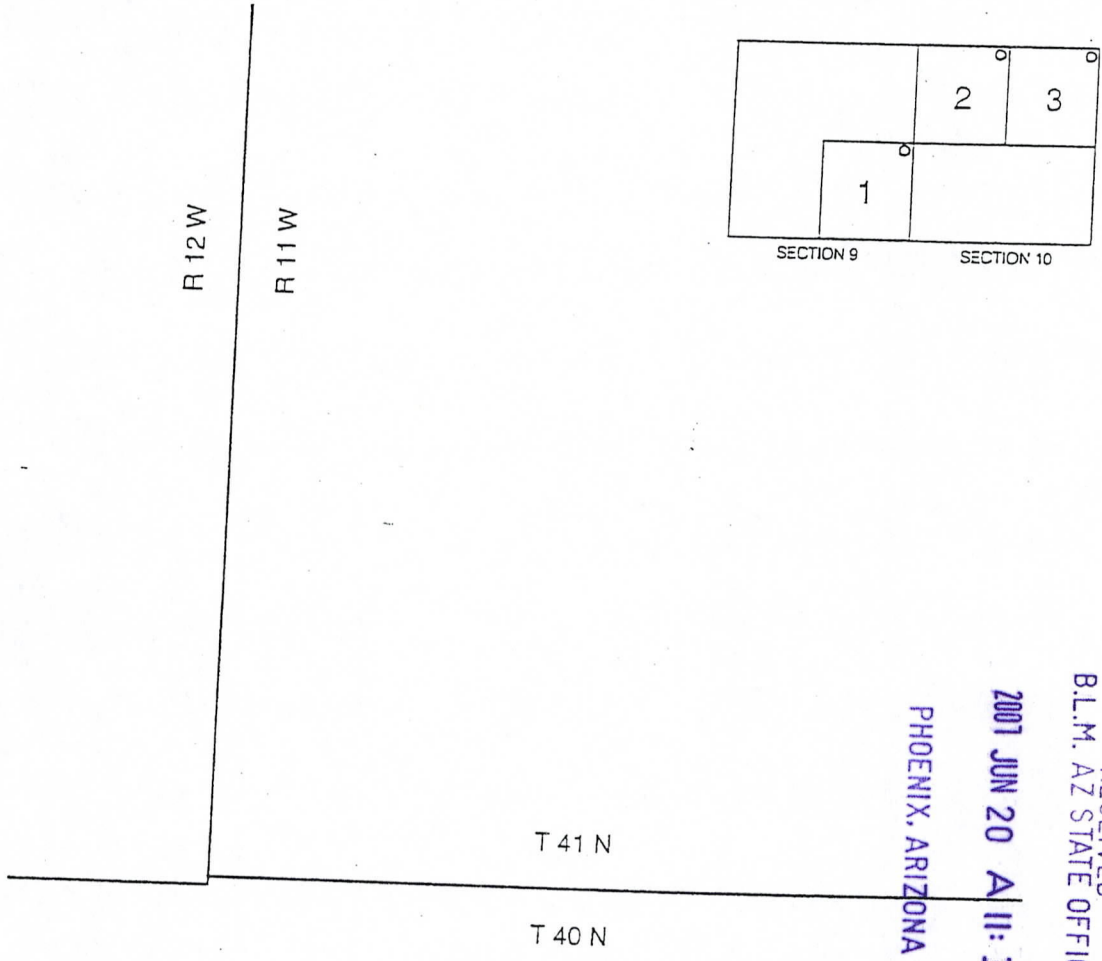
Claim Name	Description	Book/Page	Number
MGA #148	S1/2 SE1/4 Section 24, containing 80 acres	2823/169	AMC 342633
MGA #149	NE1/4 Section 25	2823/171	AMC 342634
MGA #150	SE1/4 Section 25	2823/173	AMC 342635

PHOENIX, ARIZONA

2001 JUN 20 A 11:33

RECEIVED  
B.L.M. AZ STATE OFFICE

3

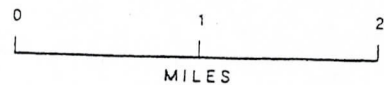


RECEIVED  
B.L.M. AZ STATE OFFICE

2007 JUN 20 A 11:33

PHOENIX, ARIZONA

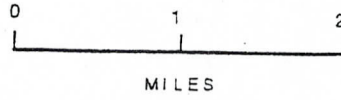
DUTCHMAN CLAIMS  
MOHAVE COUNTY, ARIZONA



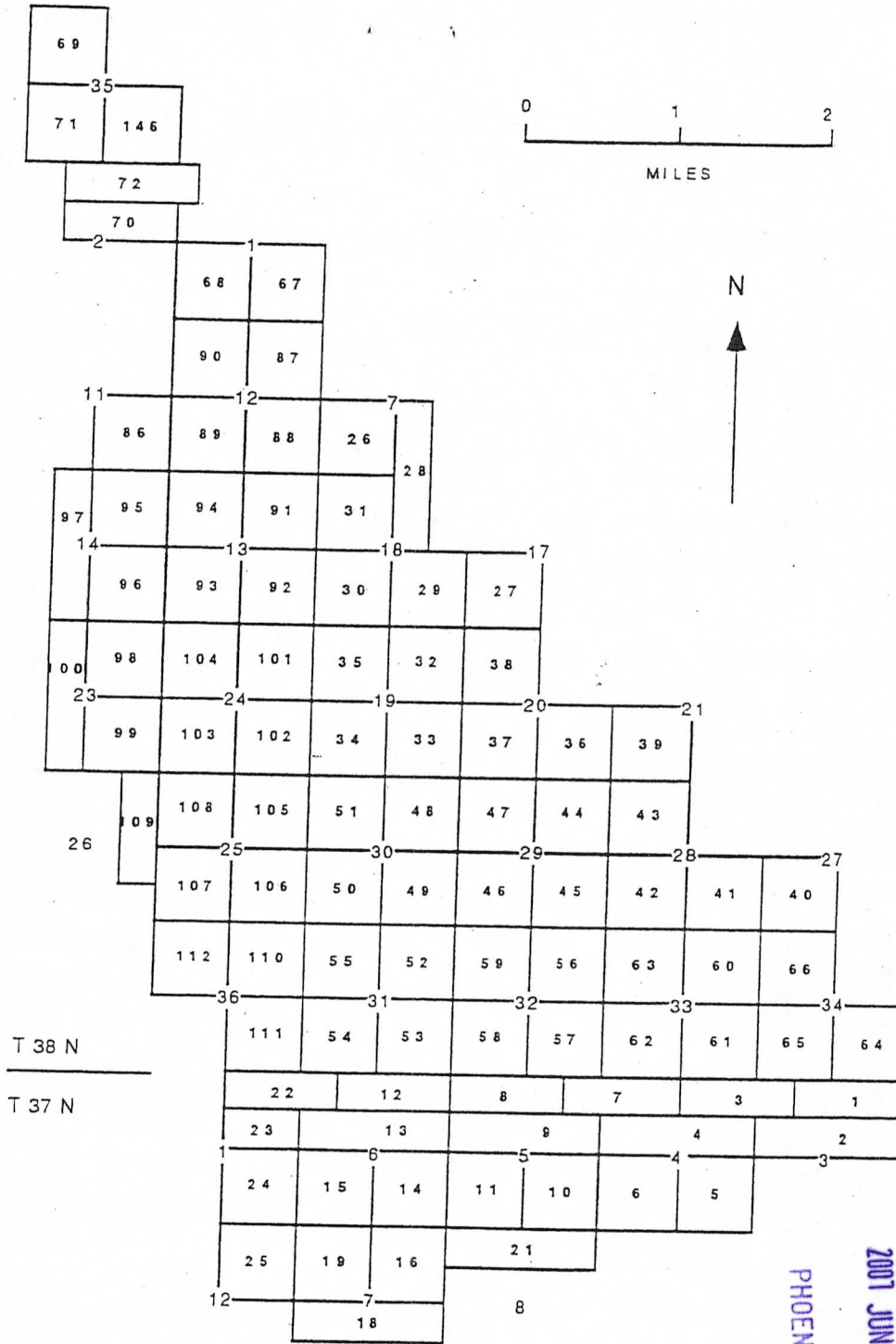
○ LOCATION NOTICES

T 39 N

T 38 N



N



T 38 N

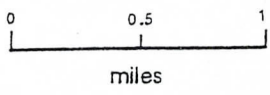
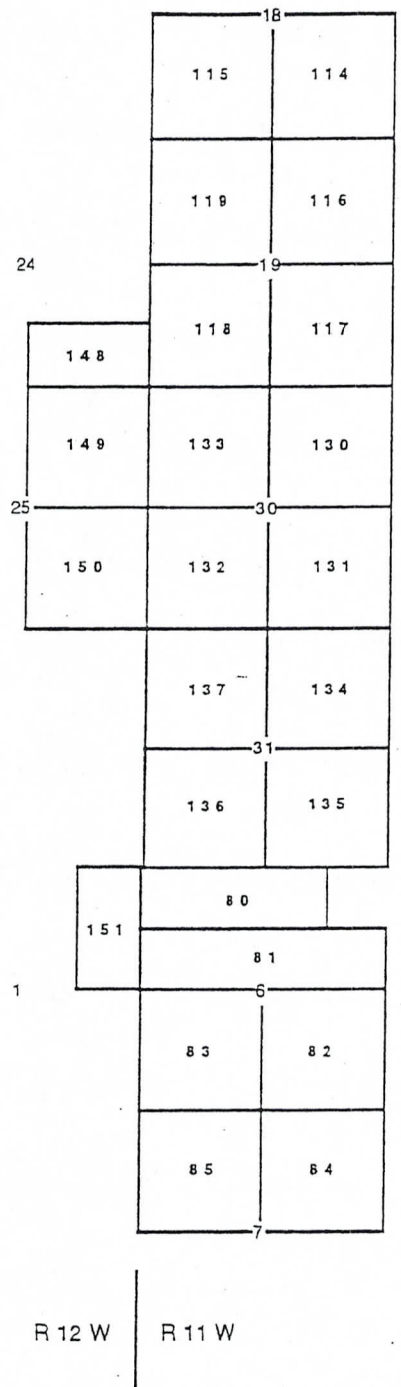
T 37 N

R 11 W | R 10 W

RECEIVED  
B.L.M. AZ STATE OFFICE  
2007 JUN 20 A 11: 33  
PHOENIX, ARIZONA

# MGA CLAIMS

## MOHAVE COUNTY, ARIZONA



RECEIVED  
 B.L.M. AZ STATE OFFICE  
 2007 JUN 20 A 11:33  
 PHOENIX, ARIZONA

MGA CLAIMS  
 MOHAVE COUNTY, ARIZONA



**EXHIBIT D**

**UNPATENTED PLACER MINING CLAIMS IN MOHAVE COUNTY, ARIZONA**

**(GILA & SALT RIVER MERIDIAN)**

RECEIVED  
B.L.M. AZ STATE OFFICE

2007 JUN 20 A 11: 33

PHOENIX, ARIZONA

EXHIBIT "D"  
(7 Pages)

NEW GYPSUM CLAIMS

The following are situated in T. 42 N., R. 12 W., S.R.B.M., Mohave County, Arizona:

Claim Name	Description	County Book/Page	BLM Number
New Gypsum #2	SW 1/4 Section 31	731/21	139183
New Gypsum #3	Lots #1, 2, 3 and 4 along fractional Section 31 North boundary	731/22	139184

The following are situated in T. 41 N., R. 12 W., S.R.B.M., Mohave County, Arizona:

Claim Name	Description	County Book/Page	BLM Number
New Gypsum #4	Lots 1, 2 and 3 and that portion of the SE 1/4 NW 1/4 Section 6 that lies north of the I-15 right-of-way	2123/486	324812
New Gypsum #5	Lots 4 and 5, Section 6	2123/488	324813

RECEIVED  
 B.L.M. AZ STATE OFFICE  
 2001 JUN 20 A 11:33  
 PHOENIX, ARIZONA

MT. AETNA CLAIMS

The following are situated in T. 41 N., R. 11 W., S.R.B.M., Mohave County, Arizona:

Claim Name	Description	County Book/Page	BLM Number
Mt. Aetna #1	NW 1/4 Section 15	731/623	139177
Mt. Aetna #2	SW 1/4 Section 10	731/625	139178
Mt. Aetna #3	SE 1/4 Section 10	731/626	139179
Mt. Aetna #4	NE 1/4 Section 16	731/627	139180
Mt. Aetna #5	SE 1/4 Section 16	731/628	139181

(9)

GYPSUM HILLS CLAIMS

The following are situated in T. 41 N., R. 11 W., S.R.B.M., Mohave County, Arizona:

Claim Name	Description	County Book/Page	BIM Number
Gypsum Hills #1	NW1/4 Section 11	5-R/33	74105
Gypsum Hills #2	SW1/4 Section 11	5-R/34	74106
Gypsum Hills #3	NE1/4 Section 15	5-R/35	74107
Gypsum Hills #4	SE1/4 Section 15	5-R/36	74108
Gypsum Hills #5	SW1/4 Section 15	5-R/37	74109
Gypsum Hills #6	NW1/4 Section 14	572/591-592	74149
Gypsum Hills #7	NE1/4 Section 22	5-R/38	74110
Gypsum Hills #8	SE1/4 Section 22	5-R/39	74111
Gypsum Hills #9	SW1/4 Section 22	5-R/40	74112
Gypsum Hills #10	NW1/4 Section 22	5-R/41	74113
Gypsum Hills #19	NW1/4 Section 27	5-R/50	74122
Gypsum Hills #20	NE1/4 Section 28	5-R/51	74123
Gypsum Hills #22	SW1/4 Section 28	5-R/53	74125
Gypsum Hills #23	NW1/4 Section 28	5-R/54	74126

RECEIVED  
 B.L.M. AZ STATE OFFICE  
 2001 JUN 20 A 11: 32  
 PHOENIX, ARIZONA

GOLDEN DOWN CLAIM

The following is situated in T. 41 N., R. 13 W., S.R.B.M., Mohave County, Arizona:

Claim Name	Description	County Book/Page	BIM Number
Golden Down #1	NW1/4 SE1/4 and E1/2 SE1/4 Section 12	753/8	145380

15

GYPSUM DOME CLAIMS

The following are situated in T. 41 N., R. 11 W., S.R.B.M., Mohave County, Arizona:

Claim Name	Description	County Book/Page	BLM Number
Gypsum Dome #10	SE1/4 Section 20	5-R/19	74128
Gypsum Dome #11	SW1/4 Section 20	5-R/20	74129
Gypsum Dome #12	NW1/4 Section 20	5-R/21	74130
Gypsum Dome #13	NW1/4 Section 21	5-R/22	74131
Gypsum Dome #14	NE1/4 Section 21	5-R/23	74132
Gypsum Dome #15	SE1/4 Section 21	5-R/24	74133
Gypsum Dome #16	SW1/4 Section 21	5-R/25	74134
Gypsum Dome #17	NE1/4 Section 19	5-R/26	74135
Gypsum Dome #18	SE1/4 Section 19	5-R/27	74136
Gypsum Dome #19	SW1/4 Section 19, excluding lots 3 and 4, containing 160 acres	5-R/28	74137
(AMENDED)		2500/14	
Gypsum Dome #20	NE1/4 Section 30	5-R/29	74138
Gypsum Dome #22	SW1/4 Section 30, excluding lots 3 and 4, containing 160 acres	5-R/31	74140
(AMENDED)		2500/16	
Gypsum Dome #23	NW1/4 Section 30, excluding lots 1 and 2, containing 160 acres	5-R/32	74141
(AMENDED)		2500/18	

RECEIVED  
B.L.M. AZ STATE OFFICE  
2001 JUN 20 A 11: 32  
PHOENIX, ARIZONA

13

GYPSUM TOWN CLAIMS

The following are situated in T. 40 N., R. 12 W., S.R.B.M., Mohave County, Arizona:

Claim Name	Description	County Book/Page	BLM Number
Gypsum Town #13 (AMENDED)	Lots 1 & 2 Section 2	6-D/45 2500/8	74142
Gypsum Town #14	SE1/4 Section 2	6-D/46	74143
Gypsum Town #17	NE1/4 Section 11	5-Q/495	74086
Gypsum Town #24	SW1/4 Section 15	5-R/2	74093
Gypsum Town #25	NW1/4 Section 15	5-R/3	74094
Gypsum Town #26	NE1/4 Section 21	5-R/4	74095
Gypsum Town #28	NE1/4 Section 22	5-R/6	74097
Gypsum Town #30	SW1/4 Section 22	5-R/8	74099
Gypsum Town #32	NW1/4 Section 27	5-R/10	74101
Gypsum Town #33	SW1/4 Section 27	5-R/11	74102
Gypsum Town #47	SW1/4 Section 3	5-R/222	74052
Gypsum Town #51	SW1/4 Section 10	5-R/226	74056
Gypsum Town #52	NW1/4 Section 10	5-R/227	74057

RECEIVED  
B.L.M. AZ STATE OFFICE  
2007 JUN 20 A 11:32  
PHOENIX, ARIZONA

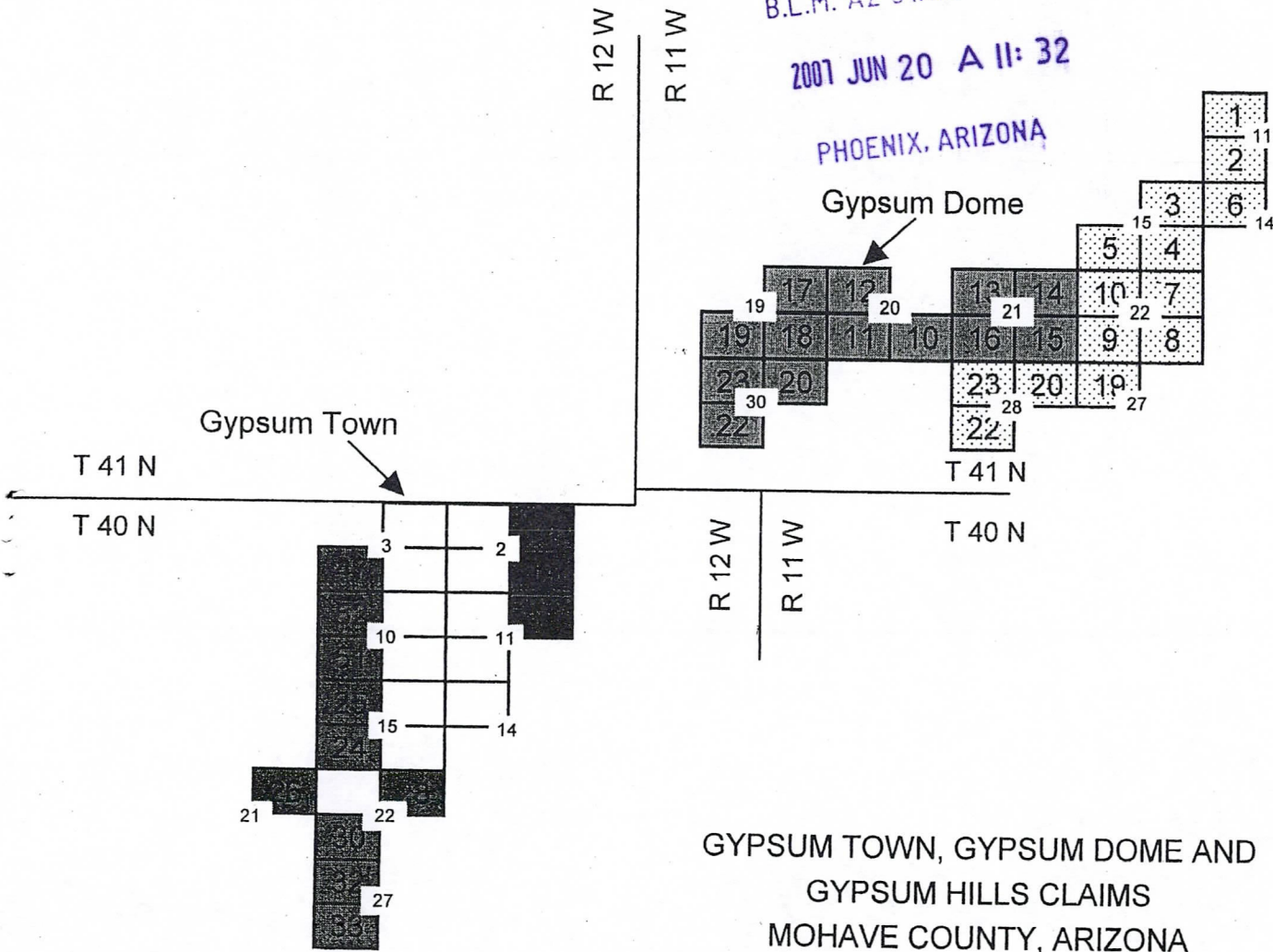
13

RECEIVED  
B.L.M. AZ STATE OFFICE  
2007 JUN 20 A 11: 32

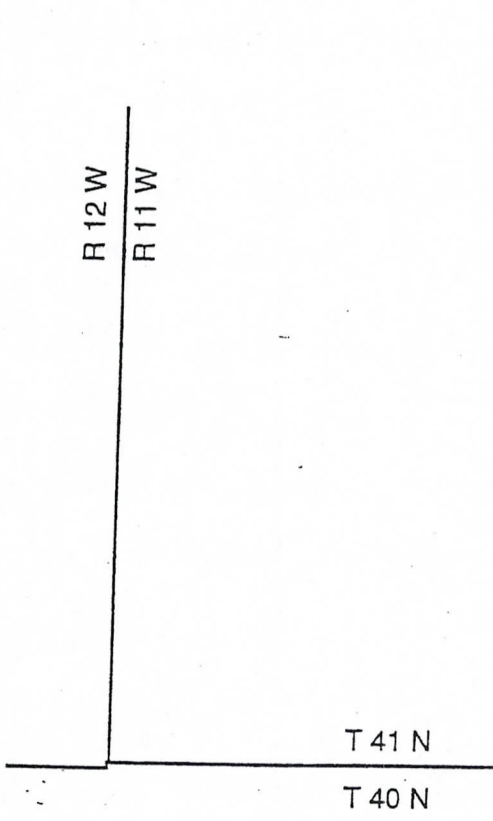
PHOENIX, ARIZONA

Gypsum Dome

Gypsum Hills

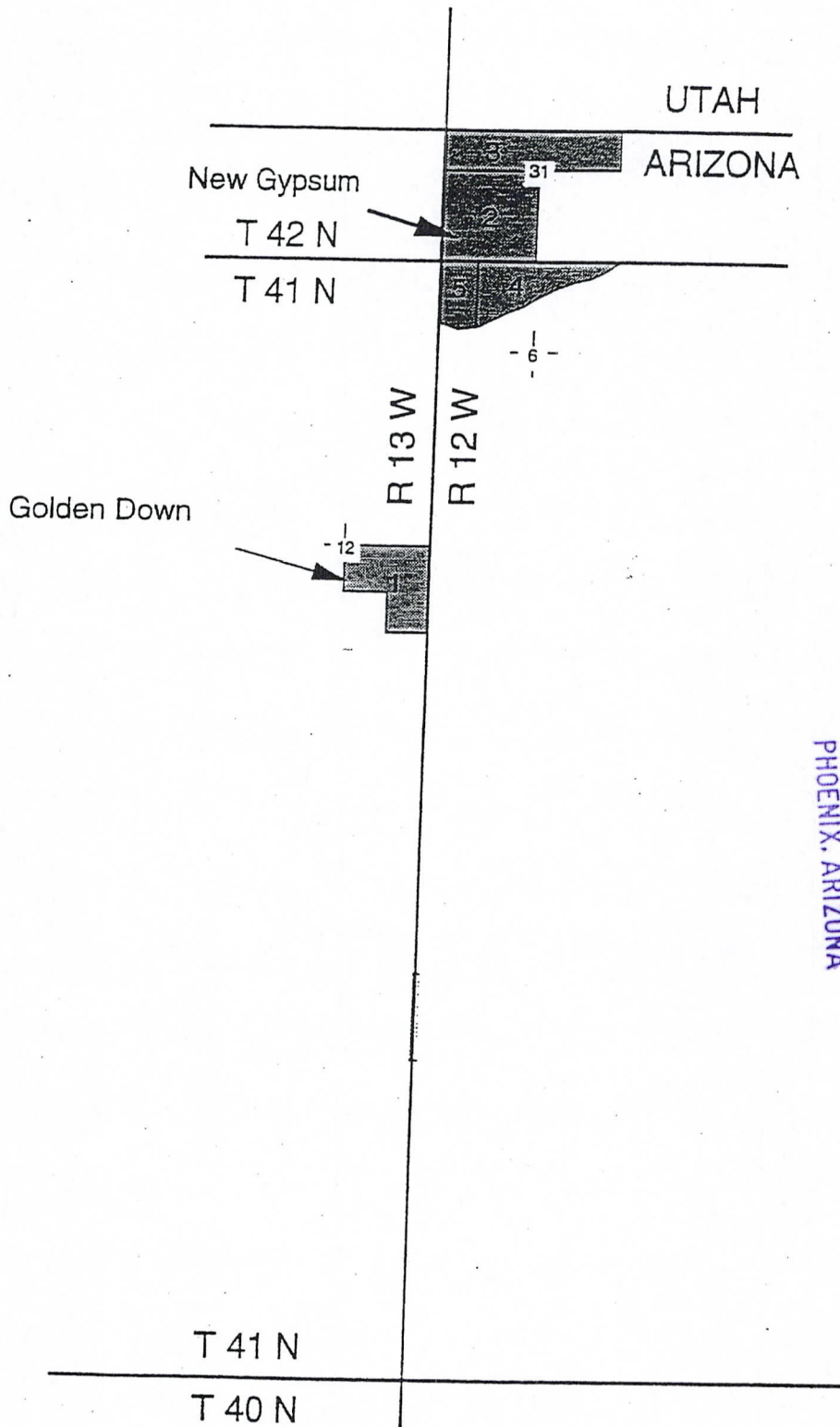


GYP SUM TOWN, GYP SUM DOME AND  
GYP SUM HILLS CLAIMS  
MOHAVE COUNTY, ARIZONA



RECEIVED  
 B.L.M. AZ STATE OFFICE  
 2007 JUN 20 A 11: 32  
 PHOENIX, ARIZONA

MT AETNA CLAIMS  
 MOHAVE COUNTY, ARIZONA



GOLDEN DOWN, NEW GYPSUM  
 CLAIMS  
 MOHAVE COUNTY, ARIZONA

RECEIVED  
 B.L.M. AZ STATE OFFICE  
 2001 JUN 20 A 11: 32  
 PHOENIX, ARIZONA



**Exhibit E**

**Placer Mining Claims in Mohave County, Arizona  
(Gila & Salt River Meridian)**

<b>Claim Name</b>	<b>Lands Affected</b>	<b>BLM AMC#</b>	<b>Location Date</b>	<b>Recording Date</b>	<b>Book/Page</b>
WMMI #1	N1/2,NW1/4,NE1/4 Section 20 T41N-R12W	367127	9/12/2005	9/15/2005	Bk 5837 Pg 972
WMMI #2	N1/2,NE1/4,NW1/4 Section 20 T41N-R12W	367128	9/12/05	9/15/06	Bk 5837 Pg 974
WMMI #3	N1/2,NW1/4,NW1/4 Section 20 T41N-R12W	367129	9/12/05	9/15/06	Bk 5837 Pg 976
WMMI #4	S1/2,NW1/4,NE1/4 Section 20 T41N-R12W	367130	9/12/06	9/15/05	Bk 5837 Pg 978
WMMI #5	S1/2,NE1/4, NW1/4 Section 20 T41N-R12W	367131	9/12/05	9/15/05	Bk 5837 Pg 980
WMMI #6	S1/2,NW1/4,NW1/4 Section 20 T41N-R12W	367132	9/12/05	9/15/05	Bk 5837 Pg 982
WMMI #7	N1/2,SW1/4,NE1/4 Section 20 T41N-R12W	367133	9/12/05	9/15/05	Bk 5837 Pg 984
WMMI #8	N1/2,SE1/4,NW1/4 Section 20 T41N-R12W	367134	9/12/05	9/15/05	Bk 5837 Pg 986
WMMI #9	N1/2,SW1/4,NW1/4 Section 20 T41N-R12W	367135	9/12/05	9/15/05	Bk 5837 Pg 988
WMMI #10	S1/2,SE1/4,NW1/4 Section 20 T41N-R12W	367136	9/12/05	9/15/05	Bk 5837 Pg 990
WMMI #11	S1/2, SW1/4,NW1/4 Section 20 T41N-R12W	367137	9/12/05	9/15/05	Bk 5837 Pg 992
WMMI #12	N1/2,NE1/4,NW1/4 Section 29 T41N, R12W	367138	9/12/05	9/15/05	Bk 5837 Pg 994
WMMI #13	S1/2,NE1/4,NW1/4 Section 29 T41N, R12W	367139	9/12/05	9/15/05	Bk 5837 Pg 996
WMMI #14	N1/2,NW1/4,SW1/4 Section 29 T41N, R12W	367140	9/12/05	9/15/05	Bk 5837 Pg 998
WMMI #15	S1/2,NW1/4,SW1/4 Section 29 T41N, R12W	367141	9/12/05	9/15/05	Bk 5837 Pg 100094
WMMI #16	N1/2,NE1/4,NE1/4 Section 31, T41N-R12W	367142	9/12/05	9/15/05	Bk 5838 Pg 1
WMMI #17	N1/2,NW1/4,NE1/4 Section 31 T41N-R12W	367143	9/12/05	9/15/05	Bk 5838 Pg 3

PHOENIX, ARIZONA  
2007 JUN 20 A 11:32

RECEIVED  
BLM AZ STATE OFFICE  
5/16/07

17

**United States Department of the Interior**

**Bureau of Land Management**  
 BUSINESS & SUPPORT SVCS DIV  
 ONE N CENTRAL AVE SUITE 800  
 PHOENIX, AZ 85004 -4427  
 Phone: (602) 417-9200

Receipt

No: 1513629

<b>Transaction #:</b> 1564151	
<b>Date of Transaction:</b> 06/22/2007	
<b>CUSTOMER:</b>	WESTERN MINING PO BOX 850 ST GEORGE, UT 84771

LINE #	QTY	DESCRIPTION	REMARKS	UNIT PRICE	TOTAL
1	1.00	LOCATABLE MINERALS / MINING CLAIMS-NOT NEW-UNADJUD, ONE AUTH NO. ONLY / MINING CLAIM MONEY RECEIVED (455) <b>CASES: AMC354466/\$66125.00</b>	MAINT 2008 (529)	- n/a -	66125.00
<b>TOTAL:</b>					<b>\$66,125.00</b>

PAYMENT INFORMATION					
1	<b>AMOUNT:</b>	\$66,125.00	<b>POSTMARKED:</b>	6/13/07 0:00	
	<b>TYPE:</b>	CHECK	<b>RECEIVED:</b>	06/20/2007	
	<b>CHECK NO:</b>	00045556			
	<b>NAME:</b>	WESTERN MINING AND MINERALS 5301 WEST CYPRESS ST STE 300 TAMPA FL 33607			

REMARKS

This receipt was generated by the automated BLM Collections and Billing System and is a paper representation of a portion of the official electronic record contained therein.

United States Department of the Interior

**Bureau of Land Management**  
 BUSINESS & SUPPORT SVCS DIV  
 ONE N CENTRAL AVE SUITE 800  
 PHOENIX, AZ 85004 -4427  
 Phone: (602) 417-9200

Receipt

No: 1513629

Transaction #: 1564151		<b>ENTERED INTO COMPUTER</b>
Date of Transaction: 06/22/2007		
CUSTOMER:	WESTERN MINING PO BOX 850 ST GEORGE, UT 84771	JUN 26 2007 <i>PB</i> <i>* VERIFIED</i>

LINE #	QTY	DESCRIPTION	REMARKS	UNIT PRICE	TOTAL
1	1.00	LOCATABLE MINERALS / MINING CLAIMS-NOT NEW-UNADJUD, ONE AUTH NO. ONLY / MINING CLAIM MONEY RECEIVED (455) <b>CASES: AMC354466/\$66125.00</b>	MAINT 2008 (529)	- n/a -	66125.00
<b>TOTAL:</b>					<b>\$66,125.00</b>

PAYMENT INFORMATION					
1	AMOUNT:	\$66,125.00	POSTMARKED:	6/13/07 0:00	
	TYPE:	CHECK	RECEIVED:	06/20/2007	
	CHECK NO:	00045556			
	NAME:	WESTERN MINING AND MINERALS 5301 WEST CYPRESS ST STE 300 TAMPA FL 33607			

REMARKS

This receipt was generated by the automated BLM Collections and Billing System and is a paper representation of a portion of the official electronic record contained therein.

WHEN RECORDED, RETURN TO:



P.O. Box 850  
St. George, UT 84771

AFFIDAVIT OF PAYMENT OF ANNUAL MINING CLAIM  
MAINTENANCE FEES (ARIZONA)  
(and Notice of Intention To Hold)

STATE OF UTAH )  
 ) ss.  
COUNTY OF WASHINGTON )

On this 15 day of June, 2006, Western Mining and Minerals, Inc. ("Western Mining"), of 225 N. Bluff St., St. George, Utah, 84770, record holder of unpatented placer mining claims, timely paid its annual maintenance fees in the sum of \$ 66,125.34 ("Payment") to comply with the Act of August 10, 1993 [107 Stat.405, as amended and extended by the Act of October 21, 1998, 112 Stat. 2681-235, or other federal law] and with 43 C.F.R. § 3833.1-5. The annual payment covers the 2006 - 2007 assessment year commencing at 12:00 o'clock noon on September 1, 2006, for those unpatented placer mining claims affecting federal public lands in Mohave County, Arizona, described in Exhibits A through D to this Affidavit. Western Mining contemporaneously filed this Affidavit with the Bureau of Land Management with the Payment to meet the requirements of 43 C.F.R. § 3833.105(b). This Affidavit has been or will be recorded in Mohave County to comply with state law regarding maintenance of mining claims. The claim groups, claims quantities, and exhibits of appearance are, as follows:

James Hardie Gypsum, Inc	337	Exhibits A & B
Dutchman	3	Exhibit C
MGA	122	Exhibit C
Golden Down	1	Exhibit D
New Gypsum	4	Exhibit D
Mt. Aetna	5	Exhibit D
Gypsum Hills	14	Exhibit D
Gypsum Dome	13	Exhibit D
Gypsum Town	13	Exhibit D
WMMI	<u>17</u>	Exhibit E
Total	529	

RECEIVED  
B.L.M. AZ STATE OFFICE  
2006 JUN 19 A 8:54  
PHOENIX, ARIZONA


This Affidavit of Payment of Annual Mining Claim Maintenance Fees also serves as a Notice of Intention to Hold to comply with the Federal Land Policy and Management Act and state law.

The undersigned is an officer or duly appointed agent of Western Mining and is authorized to conduct business in connection with the unpatented placer mining claims.

Dated this 15 day of June, 2006.

Charles H Johnson

Walter J. Wardrop



**EXHIBIT A**  
**UNPATENTED PLACER MINING CLAIMS IN MOHAVE COUNTY, ARIZONA**  
**(GILA & SALT RIVER MERIDIAN)**

Claim Name	Lands Affected	BLM AMC No.	Location Date	Recording Date	Book/ Page
James Hardie Gypsum, Inc. #1	N $\frac{1}{2}$ SW $\frac{1}{4}$ NW $\frac{1}{4}$ Section 8, T41N-R12W	354466	09-02-2000	11-15-2000	Bk. 3621 Pg. 753,4
James Hardie Gypsum, Inc. #2	S $\frac{1}{2}$ SW $\frac{1}{4}$ NW $\frac{1}{4}$ Section 8, T41N-R12W	354467	09-02-2000	11-15-2000	Bk. 3621 Pg. 755,6
James Hardie Gypsum, Inc. #3	N $\frac{1}{2}$ NW $\frac{1}{4}$ SW $\frac{1}{4}$ Section 8, T41N-R12W	354468	09-02-2000	11-15-2000	Bk. 3621 Pg. 757,8
James Hardie Gypsum, Inc. #4	S $\frac{1}{2}$ NW $\frac{1}{4}$ SW $\frac{1}{4}$ Section 8, T41N-R12W	354469	09-02-2000	11-15-2000	Bk. 3621 Pg. 759,60
James Hardie Gypsum, Inc. #5	N $\frac{1}{2}$ SW $\frac{1}{4}$ SW $\frac{1}{4}$ Section 8, T41N-R12W	354470	09-02-2000	11-15-2000	Bk. 3621 Pg. 761,2
James Hardie Gypsum, Inc. #6	S $\frac{1}{2}$ SW $\frac{1}{4}$ SW $\frac{1}{4}$ Section 8, T41N-R12W	354471	09-02-2000	11-15-2000	Bk. 3621 Pg. 763,4
James Hardie Gypsum, Inc. #7	N $\frac{1}{2}$ NE $\frac{1}{4}$ NE $\frac{1}{4}$ Section 7, T41N-R12W	354472	09-02-2000	11-15-2000	Bk. 3621 Pg. 765,6
James Hardie Gypsum, Inc. #8	S $\frac{1}{2}$ NE $\frac{1}{4}$ NE $\frac{1}{4}$ Section 7, T41N-R12W	354473	09-02-2000	11-15-2000	Bk. 3621 Pg. 767,8
James Hardie Gypsum, Inc. #9	N $\frac{1}{2}$ SE $\frac{1}{4}$ NE $\frac{1}{4}$ Section 7, T41N-R12W	354474	09-02-2000	11-15-2000	Bk. 3621 Pg. 769,70
James Hardie Gypsum, Inc. #10	S $\frac{1}{2}$ SE $\frac{1}{4}$ NE $\frac{1}{4}$ Section 7, T41N-R12W	354475	09-02-2000	11-15-2000	Bk. 3621 Pg. 771,2
James Hardie Gypsum, Inc. #11	N $\frac{1}{2}$ NW $\frac{1}{4}$ NE $\frac{1}{4}$ Section 7 T41N-R12W	354476	09-02-2000	11-15-2000	Bk. 3621 Pg. 773,4
James Hardie Gypsum, Inc. #12	S $\frac{1}{2}$ NW $\frac{1}{4}$ NE $\frac{1}{4}$ Section 7, T41N-R12W	354477	09-02-2000	11-15-2000	Bk. 3621 Pg. 775,6
James Hardie Gypsum, Inc. #13	N $\frac{1}{2}$ SW $\frac{1}{4}$ NE $\frac{1}{4}$ Section 7, T41N-R12W	354478	09-02-2000	11-15-2000	Bk. 3621 Pg. 777,8
James Hardie Gypsum, Inc. #14	S $\frac{1}{2}$ SW $\frac{1}{4}$ NE $\frac{1}{4}$ Section 7, T41N-R12W	354479	09-02-2000	11-15-2000	Bk. 3621 Pg. 779,80
James Hardie Gypsum, Inc. #15	N $\frac{1}{2}$ NE $\frac{1}{4}$ SE $\frac{1}{4}$ Section 7, T41N-R12W	354480	09-02-2000	11-15-2000	Bk. 3621 Pg. 781,2
James Hardie Gypsum, Inc. #16	S $\frac{1}{2}$ NE $\frac{1}{4}$ SE $\frac{1}{4}$ Section 7, T41N-R12W	354481	09-02-2000	11-15-2000	Bk. 3621 Pg. 783, 4

2006 JUN 19 A 8:54  
 BLM  
 MOHAVE COUNTY, ARIZONA  
 RECEIVED OFFICE

From: Origin ID: (435)628-3916  
Tamara Engstrom  
Western Mining & Minerals  
225 N. Bluff Street Suite # 8  
St. George, UT 84770



CL582386/10/28


Ship Date: 16JUN06  
ActWgt: 1 LB  
System#: 9417239/INET2400  
Account#: S \*\*\*\*\*

REF:



Delivery Address Bar Code

SHIP TO: (435)628-3916 **BILL SENDER**  
**Bureau of Land Mgmt ...**  
**BLM Arizona State Office**  
**222 North Central Ave**  
  
**Phoenix, AZ 85004**



**PRIORITY OVERNIGHT**

**MON**

TRK# 7909 5957 2750


FORM  
0201

Deliver By:  
19JUN06

PHX A1

85004 -AZ-US

**XH DGLA**



*the World On Time*

United States Department of the Interior  
 Bureau of Land Management  
 BUSINESS & SUPPORT SVCS DIV  
 ONE N CENTRAL AVE  
 PHOENIX, AZ 85004 -2203  
 Phone: (602) 417-9200

Receipt

No: 1302116

<b>Transaction #:</b> 1346472	
<b>Date of Transaction:</b> 06/19/2006	
<b>CUSTOMER:</b>	WESTERN MINING AND MINERALS 225 N BLUFF ST ST GEORGE, UT 84770

LINE #	QTY	DESCRIPTION	REMARKS	UNIT PRICE	TOTAL
1	1.00	LOCATABLE MINERALS / MINING CLAIMS-NOT NEW-UNADJUD, ONE AUTH NO. ONLY / MINING CLAIM MONEY RECEIVED (455) CASES: AMC354466/\$66125.00	MAINT 2007 (529)	- n/a -	66125.00
<b>TOTAL:</b>					<b>\$66,125.00</b>

PAYMENT INFORMATION					
1	AMOUNT:	\$66,125.00	POSTMARKED:	06/16/2006	
	TYPE:	CHECK	RECEIVED:	06/19/2006	
	CHECK NO:	00044540			
	NAME:	WESTERN MINING AND MINERALS 5301 W CYPRESS ST STE 300 TAMPA FL 33607			

REMARKS

This receipt was generated by the automated BLM Collections and Billing System and is a paper representation of a portion of the official electronic record contained therein.

LEAD CASEFILES:

AMC 341549  
 AMC 139164  
 AMC 145380

AMC 354466  
 AMC 324810  
 AMC 367127

AMC 342515  
 AMC 74022

ENTERED IN COMPUTER

RE 7/10/2006

Claim Name	Lands Affected	BLM AMC No.	Location Date	Recording Date	Book/ Page
James Hardie Gypsum, Inc. #17	N½SE¼SE¼ Section 7, T41N-R12W	354482	09-02-2000	11-15-2000	Bk. 3621 Pg. 785,6
James Hardie Gypsum, Inc. #18	S½SE¼SE¼ Section 7, T41N-R12W	354483	09-02-2000	11-15-2000	Bk. 3621 Pg. 787,8
James Hardie Gypsum, Inc. #19	N½NW¼SE¼ Section 7, T41N-R12W	354484	09-02-2000	11-15-2000	Bk. 3621 Pg. 789,90
James Hardie Gypsum, Inc. #20	S½NW¼SE¼ Section 7, T41N-R12W	354485	09-02-2000	11-15-2000	Bk. 3621 Pg. 791,2
James Hardie Gypsum, Inc. #21	N½SW¼SE¼ Section 7, T41N-R12W	354486	09-02-2000	11-15-2000	Bk. 3621 Pg. 793,4
James Hardie Gypsum, Inc. #22	S½SW¼SE¼ Section 7, T41N-R12W	354487	09-02-2000	11-15-2000	Bk. 3621 Pg. 795,6
James Hardie Gypsum, Inc. #23	N½NE¼SW¼ Section 7, T41N-R12W	354488	09-02-2000	11-15-2000	Bk. 3621 Pg. 797,8
James Hardie Gypsum, Inc. #24	S½NE¼SW¼ Section 7, T41N-R12W	354489	09-02-2000	11-15-2000	Bk. 3621 Pg. 799,800
James Hardie Gypsum, Inc. #25	N½SE¼SW¼ Section 7, T41N-R12W	354490	09-02-2000	11-15-2000	Bk. 3621 Pg. 801,2
James Hardie Gypsum, Inc. #26	S½SE¼SW¼ Section 7, T41N-R12W	354491	09-02-2000	11-15-2000	Bk. 3621 Pg. 803,04
James Hardie Gypsum, Inc. #27	N½NE¼NE¼ Section 18, T41N-R12W	354492	09-02-2000	11-15-2000	Bk. 3621 Pg. 805, 06
James Hardie Gypsum, Inc. #28	S½NE¼NE¼ Section 18, T41N-R12W	354493	09-02-2000	11-15-2000	Bk. 3621 Pg. 807, 08
James Hardie Gypsum, Inc. #29	N½SE¼NE¼ Section 18, T41N-R12W	354494	09-02-2000	11-15-2000	Bk. 3621 Pg.809,810
James Hardie Gypsum, Inc. #30	S½SE¼NE¼ Section 18, T41N-R12W	354495	09-02-2000	11-15-2000	Bk. 3621 Pg. 811,12
James Hardie Gypsum, Inc. #31	N½NW¼NE¼ Section 18 T41N-R12W	354496	09-02-2000	11-15-2000	Bk. 3621 Pg. 813,14
James Hardie Gypsum, Inc. #32	S½NW¼NE¼ Section 18, T41N-R12W	354497	09-02-2000	11-15-2000	Bk. 3621 Pg. 815,16
James Hardie Gypsum, Inc. #33	N½SW¼NE¼ Section 18, T41N-R12W	354498	09-02-2000	11-15-2000	Bk. 3621 Pg. 817, 18
James Hardie Gypsum, Inc. #34	S½SW¼NE¼ Section 18, T41N-R12W	354499	09-02-2000	11-15-2000	Bk. 3621 Pg. 819,20
James Hardie Gypsum, Inc. #35	N½NE¼SE¼ Section 18, T41N-R12W	354500	09-02-2000	11-15-2000	Bk. 3621 Pg. 821,22

PUBLIC RECORDS  
 2006 JUN 19 A 8:54  
 PHOENIX, ARIZONA



Claim Name	Lands Affected	BLM AMC No.	Location Date	Recording Date	Book/ Page
James Hardie Gypsum, Inc. #36	S½NE¼SE¼ Section 18, T41N-R12W	354501	09-02-2000	11-15-2000	Bk. 3621 Pg. 823,24
James Hardie Gypsum, Inc. #37	N½SE¼SE¼ Section 18, T41N-R12W	354502	09-02-2000	11-15-2000	Bk. 3621 Pg. 825,26
James Hardie Gypsum, Inc. #38	S½SE¼SE¼ Section 18, T41N-R12W	354503	09-02-2000	11-15-2000	Bk. 3621 Pg. 827,28
James Hardie Gypsum, Inc. #39	N½NW¼SE¼ Section 18, T41N-R12W	354504	09-02-2000	11-15-2000	Bk. 3621 Pg. 829,30
James Hardie Gypsum, Inc. #40	S½NW¼SE¼ Section 18, T41N R12W	354505	09-02-2000	11-15-2000	Bk. 3621 Pg. 831,32
James Hardie Gypsum, Inc. #41	N½SW¼SE¼ Section 18, T41N-R12W	354506	09-02-2000	11-15-2000	Bk. 3621 Pg. 833,34
James Hardie Gypsum, Inc. #42	S½SW¼SE¼ Section 18, T41N-R12W	354507	09-02-2000	11-15-2000	Bk. 3621 Pg. 835,36
James Hardie Gypsum, Inc. #43	N½NE¼SW¼ Section 18, T41N-R12W	354508	09-02-2000	11-15-2000	Bk. 3621 Pg. 837,38
James Hardie Gypsum, Inc. #44	S½NE¼SW¼ Section 18, T41N-R12W	354509	09-02-2000	11-15-2000	Bk. 3621 Pg. 839,40
James Hardie Gypsum, Inc. #45	N½SE¼SW¼ Section 18, T41N-R12W	354510	09-02-2000	11-15-2000	Bk. 3621 Pg. 841,42
James Hardie Gypsum, Inc. #46	S½SE¼SW¼ Section 18, T41N-R12W	354511	09-02-2000	11-15-2000	Bk. 3621 Pg. 843,44
James Hardie Gypsum, Inc. #47	N½NW¼SW¼ Section 18, T41N-R12W	354512	09-02-2000	11-15-2000	Bk. 3621 Pg. 845,46
James Hardie Gypsum, Inc. #48	S½NW¼SW¼ Section 18, T41N-R12W	354513	09-02-2000	11-15-2000	Bk. 3621 Pg. 847,48
James Hardie Gypsum, Inc. #49	N½SW¼SW¼ Section 18, T41N-R12W	354514	09-02-2000	11-15-2000	Bk. 3621 Pg. 849,50
James Hardie Gypsum, Inc. #50	S½SW¼SW¼ Section 18, 41N-R12W	354515	09-02-2000	11-15-2000	Bk. 3621 Pg. 851,52
James Hardie Gypsum, Inc. #51	N½NE¼NW¼ Section 18, T41N-R12W	354516	09-02-2000	11-15-2000	Bk. 3621 Pg. 853, 54
James Hardie Gypsum, Inc. #52	S½NE¼NW¼ Section 18, T41N-R12W	354517	09-02-2000	11-15-2000	Bk. 3621 Pg. 855,56
James Hardie Gypsum, Inc. #53	N½SE¼NW¼ Section 18, T41N-R12W	354518	09-02-2000	11-15-2000	Bk. 3621 Pg. 857,58
James Hardie Gypsum, Inc. #54	S½SE¼NW¼ Section 18, T41N-R12W	354519	09-02-2000	11-15-2000	Bk. 3621 Pg. 859,60

2006 JUN 19 A 8:54  
 EVIDENCE, ARIZONA  
 FILED BY  
 CLERK OF SUPERIOR COURT

Claim Name	Lands Affected	BLM AMC No.	Location Date	Recording Date	Book/ Page
James Hardie Gypsum, Inc. #55	N $\frac{1}{2}$ NW $\frac{1}{4}$ NW $\frac{1}{4}$ Section 18, T41N-R12W	354520	09-02-2000	11-15-2000	Bk. 3621 Pg. 861,62
James Hardie Gypsum, Inc. #56	S $\frac{1}{2}$ NW $\frac{1}{4}$ NW $\frac{1}{4}$ Section 18, T41N-R12W	354521	09-02-2000	11-15-2000	Bk. 3621 Pg. 863,64
James Hardie Gypsum, Inc. #57	N $\frac{1}{2}$ SW $\frac{1}{4}$ NW $\frac{1}{4}$ Section 18, T41N-R12W	354522	09-02-2000	11-15-2000	Bk. 3621 Pg. 865,66
James Hardie Gypsum, Inc. #58	S $\frac{1}{2}$ SW $\frac{1}{4}$ NW $\frac{1}{4}$ Section 18, T41N-R12W	354523	09-02-2000	11-15-2000	Bk. 3621 Pg. 867,68
James Hardie Gypsum, Inc. #59	N $\frac{1}{2}$ NE $\frac{1}{4}$ NE $\frac{1}{4}$ Section 13, T41N-R13W	354524	09-02-2000	11-15-2000	Bk. 3621 Pg. 869,70
James Hardie Gypsum, Inc. #60	S $\frac{1}{2}$ NE $\frac{1}{4}$ NE $\frac{1}{4}$ Section 13, T41N-R13W	354525	09-02-2000	11-15-2000	Bk. 3621 Pg. 871,72
James Hardie Gypsum, Inc. #61	N $\frac{1}{2}$ SE $\frac{1}{4}$ NE $\frac{1}{4}$ Section 13, T41N-R13W	354526	09-02-2000	11-15-2000	Bk. 3621 Pg. 873,74
James Hardie Gypsum, Inc. #62	S $\frac{1}{2}$ SE $\frac{1}{4}$ NE $\frac{1}{4}$ Section 13 T41N-R13W	354527	09-02-2000	11-15-2000	Bk. 3621 Pg. 875,76
James Hardie Gypsum, Inc. #63	N $\frac{1}{2}$ NW $\frac{1}{4}$ NE $\frac{1}{4}$ Section 13, T41N-R13W	354528	09-02-2000	11-15-2000	Bk. 3621 Pg. 877,78
James Hardie Gypsum, Inc. #64	S $\frac{1}{2}$ NW $\frac{1}{4}$ NE $\frac{1}{4}$ Section 13, T41N-R13W	354529	09-02-2000	11-15-2000	Bk. 3621 Pg. 879, 80
James Hardie Gypsum, Inc. #65	N $\frac{1}{2}$ SW $\frac{1}{4}$ NE $\frac{1}{4}$ Section 13, T41N-R13W	354530	09-02-2000	11-15-2000	Bk. 3621 Pg. 881,82
James Hardie Gypsum, Inc. #66	S $\frac{1}{2}$ SW $\frac{1}{4}$ NE $\frac{1}{4}$ Section 13, T41N-R13W	354531	09-02-2000	11-15-2000	Bk. 3621 Pg. 883,84
James Hardie Gypsum, Inc. #67	N $\frac{1}{2}$ NE $\frac{1}{4}$ SE $\frac{1}{4}$ Section 13, T41N-R13W	354532	09-02-2000	11-15-2000	Bk. 3621 Pg. 885,86
James Hardie Gypsum, Inc. #68	S $\frac{1}{2}$ NE $\frac{1}{4}$ SE $\frac{1}{4}$ Section 13, T41N-R13W	354533	09-02-2000	11-15-2000	Bk. 3621 Pg. 887, 88
James Hardie Gypsum, Inc. #69	N $\frac{1}{2}$ SE $\frac{1}{4}$ SE $\frac{1}{4}$ Section 13, T41N-R13W	354534	09-02-2000	11-15-2000	Bk. 3621 Pg. 889,90
James Hardie Gypsum, Inc. #70	S $\frac{1}{2}$ SE $\frac{1}{4}$ SE $\frac{1}{4}$ Section 13, T41N-R13W	354535	09-02-2000	11-15-2000	Bk. 3621 Pg. 891,92
James Hardie Gypsum, Inc. #71	N $\frac{1}{2}$ NW $\frac{1}{4}$ SE $\frac{1}{4}$ Section 13, T41N-R13W	354536	09-02-2000	11-15-2000	Bk. 3621 Pg. 893,94
James Hardie Gypsum, Inc. #72	S $\frac{1}{2}$ NW $\frac{1}{4}$ SE $\frac{1}{4}$ Section 13, T41N-R13W	354537	09-02-2000	11-15-2000	Bk. 3621 Pg. 895,96
James Hardie Gypsum, Inc. #73	N $\frac{1}{2}$ SW $\frac{1}{4}$ SE $\frac{1}{4}$ Section 13, T41N-R13W	354538	09-02-2000	11-15-2000	Bk. 3621 Pg. 897, 98

PUBLIC RECORDS DIVISION  
 ARIZONA  
 JUN 19 8 51 AM '06

Claim Name	Lands Affected	BLM AMC No.	Location Date	Recording Date	Book/ Page
James Hardie Gypsum, Inc. #74	S½SW¼SE¼ Section 13, T41N-R13W	354539	09-02-2000	11-15-2000	Bk. 3621 Pg. 899,900
James Hardie Gypsum, Inc. #75	N½NE¼NE¼ Section 19, T41N-R12W	354540	09-02-2000	11-15-2000	Bk. 3621 Pg. 901,02
James Hardie Gypsum, Inc. #76	S½NE¼NE¼ Section 19, T41N-R12W	354541	09-02-2000	11-15-2000	Bk. 3621 Pg. 903,04
James Hardie Gypsum, Inc. #77 (AMENDED 06-25-2001)	N½SE¼NE¼ Section 19, T41N-R12W	354542	09-02-2000	11-15-2000	Bk. 3621 Pg. 905,06
James Hardie Gypsum, Inc. #78	S½SE¼NE¼ Section 19, T41N-R12W	354543	09-02-2000	11-15-2000	Bk. 3621 Pg. 907,08
James Hardie Gypsum, Inc. #79 (AMENDED 12-21-2001)	N½NW¼NE¼ Section 19, T41N-R12W	354544	09-02-2000	11-15-2000	Bk. 3621 Pg. 909,10
James Hardie Gypsum, Inc. #80	S½NW¼NE¼ Section 19, T41N-R12W	354545	09-02-2000	11-15-2000	Bk. 3621 Pg. 911,12
James Hardie Gypsum, Inc. #81	N½SW¼NE¼ Section 19, T41N-R12W	354546	09-02-2000	11-15-2000	Bk. 3621 Pg. 913,14
James Hardie Gypsum, Inc. #82	S½SW¼NE¼ Section 19, T41N-R12W	354547	09-02-2000	11-15-2000	Bk. 3621 Pg. 915,16
James Hardie Gypsum, Inc. #83	N½NE¼NW¼ Section 19, T41N-R12W	354548	09-02-2000	11-15-2000	Bk. 3621 Pg. 917,18
James Hardie Gypsum, Inc. #84	S½NE¼NW¼ Section 19, T41N-R12W	354549	09-02-2000	11-15-2000	Bk. 3621 Pg. 919,20
James Hardie Gypsum, Inc. #85	N½SE¼NW¼ Section 19, T41N-R12W	354550	09-02-2000	11-15-2000	Bk. 3621 Pg. 921,22
James Hardie Gypsum, Inc. #86	S½SE¼NW¼ Section 19, T41N-R12W	354551	09-02-2000	11-15-2000	Bk. 3621 Pg. 923,24
James Hardie Gypsum, Inc. #87	N½NW¼NW¼ Section 19, T41N-R12W	354552	09-02-2000	11-15-2000	Bk. 3621 Pg. 925,26
James Hardie Gypsum, Inc. #88	S½NW¼NW¼ Section 19, T41N-R12W	354553	09-02-2000	11-15-2000	Bk. 3621 Pg. 927,28
James Hardie Gypsum, Inc. #89	N½SW¼NW¼ Section 19, T41N-R12W	354554	09-02-2000	11-15-2000	Bk. 3621 Pg. 929,30
James Hardie Gypsum, Inc. #90	S½SW¼NW¼ Section 19, T41N-R12W	354555	09-02-2000	11-15-2000	Bk. 3621 Pg. 931,32

Claim Name	Lands Affected	BLM AMC No.	Location Date	Recording Date	Book/ Page
James Hardie Gypsum, Inc. #91	N $\frac{1}{2}$ NE $\frac{1}{4}$ NE $\frac{1}{4}$ Section 24, T41N-R13W	354556	09-02-2000	11-15-2000	Bk. 3621 Pg. 933,34
James Hardie Gypsum, Inc. #92	S $\frac{1}{2}$ NE $\frac{1}{4}$ NE $\frac{1}{4}$ Section 24, T41N-R13W	354557	09-02-2000	11-15-2000	Bk. 3621 Pg. 935,36
James Hardie Gypsum, Inc. #93	N $\frac{1}{2}$ SE $\frac{1}{4}$ NE $\frac{1}{4}$ Section 24, T41N-R13W	354558	09-02-2000	11-15-2000	Bk. 3621 Pg. 937,38
James Hardie Gypsum, Inc. #94	S $\frac{1}{2}$ SE $\frac{1}{4}$ NE $\frac{1}{4}$ Section 24, T41N-R13W	354559	09-02-2000	11-15-2000	Bk. 3621 Pg. 939,40
James Hardie Gypsum, Inc. #95	N $\frac{1}{2}$ NW $\frac{1}{4}$ NE $\frac{1}{4}$ Section 24, T41N-R13W	354560	09-02-2000	11-15-2000	Bk. 3621 Pg. 941,42
James Hardie Gypsum, Inc. #96	S $\frac{1}{2}$ NW $\frac{1}{4}$ NE $\frac{1}{4}$ Section 24, T41N-R13W	354561	09-02-2000	11-15-2000	Bk. 3621 Pg. 943,44
James Hardie Gypsum, Inc. #97	N $\frac{1}{2}$ SW $\frac{1}{4}$ NE $\frac{1}{4}$ Section 24, T41N-R13W	354562	09-02-2000	11-15-2000	Bk. 3621 Pg. 945,46
James Hardie Gypsum, Inc. #98	S $\frac{1}{2}$ SW $\frac{1}{4}$ NE $\frac{1}{4}$ Section 24, T41N-R13W	354563	09-02-2000	11-15-2000	Bk. 3621 Pg. 947,48
James Hardie Gypsum, Inc. #99	N $\frac{1}{2}$ NE $\frac{1}{4}$ SE $\frac{1}{4}$ Section 19, T41N-R12W	354564	09-02-2000	11-15-2000	Bk. 3621 Pg. 949,50
James Hardie Gypsum, Inc. #100	S $\frac{1}{2}$ NE $\frac{1}{4}$ SE $\frac{1}{4}$ Section 19, T41N-R12W	354565	09-02-2000	11-15-2000	Bk. 3621 Pg. 951,52
James Hardie Gypsum, Inc. #101	N $\frac{1}{2}$ SE $\frac{1}{4}$ SE $\frac{1}{4}$ Section 19, T41N-R12W	354566	09-02-2000	11-15-2000	Bk. 3621 Pg. 953,54
James Hardie Gypsum, Inc. #102	S $\frac{1}{2}$ SE $\frac{1}{4}$ SE $\frac{1}{4}$ Section 19, T41N-R12W	354567	09-02-2000	11-15-2000	Bk. 3621 Pg. 955,56
James Hardie Gypsum, Inc. #103	N $\frac{1}{2}$ NW $\frac{1}{4}$ SE $\frac{1}{4}$ Section 19, T41N-R12W	354568	09-02-2000	11-15-2000	Bk. 3621 Pg. 957,58
James Hardie Gypsum, Inc. #104	S $\frac{1}{2}$ NW $\frac{1}{4}$ SE $\frac{1}{4}$ Section 19, T41N-R12W	354569	09-02-2000	11-15-2000	Bk. 3621 Pg. 959,60
James Hardie Gypsum, Inc. #105	N $\frac{1}{2}$ SW $\frac{1}{4}$ SE $\frac{1}{4}$ Section 19, T41N-R12W	354570	09-02-2000	11-15-2000	Bk. 3621 Pg. 961,62
James Hardie Gypsum, Inc. #106	S $\frac{1}{2}$ SW $\frac{1}{4}$ SE $\frac{1}{4}$ Section 19, T41N-R12W	354571	09-02-2000	11-15-2000	Bk. 3621 Pg. 963,64
James Hardie Gypsum, Inc. #107	N $\frac{1}{2}$ NE $\frac{1}{4}$ SW $\frac{1}{4}$ Section 19, T41N-R12W	354572	09-02-2000	11-15-2000	Bk. 3621 Pg. 965,66
James Hardie Gypsum, Inc. #108	S $\frac{1}{2}$ NE $\frac{1}{4}$ SW $\frac{1}{4}$ Section 19, T41N-R12W	354573	09-02-2000	11-15-2000	Bk. 3621 Pg. 967,68
James Hardie Gypsum, Inc. #109	N $\frac{1}{2}$ SE $\frac{1}{4}$ SW $\frac{1}{4}$ Section 19, T41N-R12W	354574	09-02-2000	11-15-2000	Bk. 3621 Pg. 969,70

PHOTO COPY ARIZONA

2006 JUN 19 A 8:54

RECEIVED  
STATE OF ARIZONA  
OFFICE OF THE  
CLERK OF THE  
SUPERIOR COURT

Claim Name	Lands Affected	BLM AMC No.	Location Date	Recording Date	Book/ Page
James Hardie Gypsum, Inc. #110	S½SE¼SW¼ Section 19, T41N-R12W	354575	09-02-2000	11-15-2000	Bk. 3621 Pg. 971,72
James Hardie Gypsum, Inc. #111	N½NW¼SW¼ Section 19, T41N-R12W	354576	09-02-2000	11-15-2000	Bk. 3621 Pg. 973,74
James Hardie Gypsum, Inc. #112	S½NW¼SW¼ Section 19, T41N-R12W	354577	09-02-2000	11-15-2000	Bk. 3621 Pg. 975,76
James Hardie Gypsum, Inc. #113	N½SW¼SW¼ Section 19, T41N-R12W	354578	09-02-2000	11-15-2000	Bk. 3621 Pg. 977,78
James Hardie Gypsum, Inc. #114	S½SW¼SW¼ Section 19, T41N-R12W	354579	09-02-2000	11-15-2000	Bk. 3621 Pg. 979,80
James Hardie Gypsum, Inc. #115	N½NE¼SE¼ Section 24, T41N-R13W	354580	09-02-2000	11-15-2000	Bk. 3621 Pg. 981,82
James Hardie Gypsum, Inc. #116	S½NE¼SE¼ Section 24, T41N-R13W	354581	09-02-2000	11-15-2000	Bk. 3621 Pg. 983,84
James Hardie Gypsum, Inc. #117	N½SE¼SE¼ Section 24, T41N-R13W	354582	09-02-2000	11-15-2000	Bk. 3621 Pg. 985,86
James Hardie Gypsum, Inc. #118	S½SE¼SE¼ Section 24, T41N-R13W	354583	09-02-2000	11-15-2000	Bk. 3621 Pg. 987,88
James Hardie Gypsum, Inc. #119	N½NW¼SE¼ Section 24, T41N-R13W	354584	09-02-2000	11-15-2000	Bk. 3621 Pg. 989,90
James Hardie Gypsum, Inc. #120	S½NW¼SE¼ Section 24, T41N-R13W	354585	09-02-2000	11-15-2000	Bk. 3621 Pg. 991,92
James Hardie Gypsum, Inc. #121	N½SW¼SE¼ Section 24, T41N-R13W	354586	09-02-2000	11-15-2000	Bk. 3621 Pg. 993,94
James Hardie Gypsum, Inc. #122	S½SW¼SE¼ Section 24, T41N-R13W	354587	09-02-2000	11-15-2000	Bk. 3621 Pg. 995,96
James Hardie Gypsum, Inc. #123	N½NE¼NE¼ Section 25, T41N-R13W	354588	09-03-2000	11-15-2000	Bk. 3621 Pg. 997,98
James Hardie Gypsum, Inc. #124	S½NE¼NE¼ Section 25, T41N-R13W	354589	09-03-2000	11-15-2000	Bk. 3621 Pg. 999,1000
James Hardie Gypsum, Inc. #125	N½SE¼NE¼ Section 25, T41N-R13W	354590	09-03-2000	11-15-2000	Bk. 3622 Pg. 1, 2
James Hardie Gypsum, Inc. #126	S½SE¼NE¼ Section 25, T41N-R13W	354591	09-03-2000	11-15-2000	Bk. 3622 Pg. 3, 4
James Hardie Gypsum, Inc. #127	N½NW¼NE¼ Section 25, T41N-R13W	354592	09-03-2000	11-15-2000	Bk. 3622 Pg. 5, 6
James Hardie Gypsum, Inc. #128	S½NW¼NE¼ Section 25, T41N-R13W	354593	09-03-2000	11-15-2000	Bk. 3622 Pg. 7, 8

PHOENIX, ARIZONA

2006 JUN 19 A 8:54

Claim Name	Lands Affected	BLM AMC No.	Location Date	Recording Date	Book/ Page
James Hardie Gypsum, Inc. #129	N $\frac{1}{2}$ SW $\frac{1}{4}$ NE $\frac{1}{4}$ Section 25, T41N-R13W	354594	09-03-2000	11-15-2000	Bk. 3622 Pg. 9,10
James Hardie Gypsum, Inc. #130	S $\frac{1}{2}$ SW $\frac{1}{4}$ NE $\frac{1}{4}$ Section 25, T41N-R13W	354595	09-03-2000	11-15-2000	Bk. 3622 Pg. 11,12
James Hardie Gypsum, Inc. #131	N $\frac{1}{2}$ NE $\frac{1}{4}$ NW $\frac{1}{4}$ Section 25, T41N-R13W	354596	09-03-2000	11-15-2000	Bk. 3622 Pg. 13,14
James Hardie Gypsum, Inc. #132	S $\frac{1}{2}$ NE $\frac{1}{4}$ NW $\frac{1}{4}$ Section 25, T41N-R13W	354597	09-03-2000	11-15-2000	Bk. 3622 Pg. 15,16
James Hardie Gypsum, Inc. #133	N $\frac{1}{2}$ SE $\frac{1}{4}$ NW $\frac{1}{4}$ Section 25, T41N-R13W	354598	09-03-2000	11-15-2000	Bk. 3622 Pg. 17,18
James Hardie Gypsum, Inc. #134	S $\frac{1}{2}$ SE $\frac{1}{4}$ NW $\frac{1}{4}$ Section 25, T41N-R13W	354599	09-03-2000	11-15-2000	Bk. 3622 Pg. 19,20
James Hardie Gypsum, Inc. #135	N $\frac{1}{2}$ NW $\frac{1}{4}$ NW $\frac{1}{4}$ Section 25, T41N-R13W	354600	09-03-2000	11-15-2000	Bk. 3622 Pg. 21,22
James Hardie Gypsum, Inc. #136	S $\frac{1}{2}$ NW $\frac{1}{4}$ NW $\frac{1}{4}$ Section 25, T41N-R13W	354601	09-03-2000	11-15-2000	Bk. 3622 Pg. 23,24
James Hardie Gypsum, Inc. #137	N $\frac{1}{2}$ SW $\frac{1}{4}$ NW $\frac{1}{4}$ Section 25, T41N-R13W	354602	09-03-2000	11-15-2000	Bk. 3622 Pg. 25,26
James Hardie Gypsum, Inc. #138	S $\frac{1}{2}$ SW $\frac{1}{4}$ NW $\frac{1}{4}$ Section 25, T41N-R13W	354603	09-03-2000	11-15-2000	Bk. 3622 Pg. 27,28
James Hardie Gypsum, Inc. #139	N $\frac{1}{2}$ NE $\frac{1}{4}$ SW $\frac{1}{4}$ Section 25, T41N-R13W	354604	09-03-2000	11-15-2000	Bk. 3622 Pg. 29,30
James Hardie Gypsum, Inc. #140	S $\frac{1}{2}$ NE $\frac{1}{4}$ SW $\frac{1}{4}$ Section 25, T41N-R13W	354605	09-03-2000	11-15-2000	Bk. 3622 Pg. 31,32
James Hardie Gypsum, Inc. #141	N $\frac{1}{2}$ SE $\frac{1}{4}$ SW $\frac{1}{4}$ Section 25, T41N-R13W	354606	09-03-2000	11-15-2000	Bk. 3622 Pg. 33,34
James Hardie Gypsum, Inc. #142	S $\frac{1}{2}$ SE $\frac{1}{4}$ SW $\frac{1}{4}$ Section 25, T41N-R13W	354607	09-03-2000	11-15-2000	Bk. 3622 Pg. 35,36
James Hardie Gypsum, Inc. #143	N $\frac{1}{2}$ NE $\frac{1}{4}$ SW $\frac{1}{4}$ Section 25, T41N-R13W	354608	09-03-2000	11-15-2000	Bk. 3622 Pg. 37,38
James Hardie Gypsum, Inc. #144	S $\frac{1}{2}$ NE $\frac{1}{4}$ SW $\frac{1}{4}$ Section 25, T41N-R13W	354609	09-03-2000	11-15-2000	Bk. 3622 Pg. 39,40
James Hardie Gypsum, Inc. #145	N $\frac{1}{2}$ SW $\frac{1}{4}$ SW $\frac{1}{4}$ Section 25, T41N-R13W	354610	09-03-2000	11-15-2000	Bk. 3622 Pg. 41,42
James Hardie Gypsum, Inc. #146	S $\frac{1}{2}$ SW $\frac{1}{4}$ SW $\frac{1}{4}$ Section 25, T41N-R13W	354611	09-03-2000	11-15-2000	Bk. 3622 Pg. 43,44
James Hardie Gypsum, Inc. #147	N $\frac{1}{2}$ NE $\frac{1}{4}$ SW $\frac{1}{4}$ Section 20, T41N-R12W	354612	09-02-2000	11-15-2000	Bk. 3622 Pg. 45,46

PHOENIX, ARIZONA

2006 JUN 19 A 8:54

B1  
DATE OF FILING

Claim Name	Lands Affected	BLM AMC No.	Location Date	Recording Date	Book/ Page
James Hardie Gypsum, Inc. #148	S½NE¼SW¼ Section 20, T41N-R12W	354613	09-02-2000	11-15-2000	Bk. 3622 Pg. 47,48
James Hardie Gypsum, Inc. #149	N½SE¼SW¼ Section 20, T41N-R12W	354614	09-02-2000	11-15-2000	Bk. 3622 Pg. 49,50
James Hardie Gypsum, Inc. #150	S½SE¼SW¼ Section 20, T41N-R12W	354615	09-02-2000	11-15-2000	Bk. 3622 Pg. 51,52
James Hardie Gypsum, Inc. #151	N½NW¼SW¼ Section 20, T41N-R12W	354616	09-02-2000	11-15-2000	Bk. 3622 Pg. 53,54
James Hardie Gypsum, Inc. #152	S½NW¼SW¼ Section 20, T41N-R12W	354617	09-02-2000	11-15-2000	Bk. 3622 Pg. 55,56
James Hardie Gypsum, Inc. #153	N½SW¼SW¼ Section 20, T41N-R12W	354618	09-02-2000	11-15-2000	Bk. 3622 Pg. 57,58
James Hardie Gypsum, Inc. #154	S½SW¼SW¼ Section 20, T41N-R12W	354619	09-02-2000	11-15-2000	Bk. 3622 Pg. 59,60
James Hardie Gypsum, Inc. #155	N½NW¼NW¼ Section 29, T41N-R12W	354620	09-03-2000	11-15-2000	Bk. 3622 Pg. 61,62
James Hardie Gypsum, Inc. #156	S½NW¼NW¼ Section 29, T41N-R12W	354621	09-03-2000	11-15-2000	Bk. 3622 Pg. 63,64
James Hardie Gypsum, Inc. #157	N½SW¼NW¼ Section 29, T41N-R12W	354622	09-03-2000	11-15-2000	Bk. 3622 Pg. 65,66
James Hardie Gypsum, Inc. #158	S½SW¼NW¼ Section 29, T41N-R12W	354623	09-03-2000	11-15-2000	Bk. 3622 Pg. 67,68
James Hardie Gypsum, Inc. #159	N½NE¼NE¼ Section 30, T41N-R12W	354624	09-03-2000	11-15-2000	Bk. 3622 Pg. 69,70
James Hardie Gypsum, Inc. #160	S½NE¼NE¼ Section 30, T41N-R12W	354625	09-03-2000	11-15-2000	Bk. 3622 Pg. 71,72
James Hardie Gypsum, Inc. #161	N½SE¼NE¼ Section 30, T41N-R12W	354626	09-03-2000	11-15-2000	Bk. 3622 Pg. 73,74
James Hardie Gypsum, Inc. #162	S½SE¼NE¼ Section 30, T41N-R12W	354627	09-03-2000	11-15-2000	Bk. 3622 Pg. 75,76
James Hardie Gypsum, Inc. #163	N½NW¼NE¼ Section 30, T41N-R12W	354628	09-03-2000	11-15-2000	Bk. 3622 Pg. 77,78
James Hardie Gypsum, Inc. #164	S½NW¼NE¼ Section 30, T41N-R12W	354629	09-03-2000	11-15-2000	Bk. 3622 Pg. 79,80
James Hardie Gypsum, Inc. #165	N½SW¼NE¼ Section 30, T41N-R12W	354630	09-03-2000	11-15-2000	Bk. 3622 Pg. 81,82
James Hardie Gypsum, Inc. #166	S½SW¼NE¼ Section 30, T41N-R12W	354631	09-03-2000	11-15-2000	Bk. 3622 Pg. 83,84

PHOENIX, ARIZONA

2008 JUN 19 A 8:54

BUREAU OF LAND MANAGEMENT  
OFFICE OF THE ASSISTANT DIRECTOR

Claim Name	Lands Affected	BLM AMC No.	Location Date	Recording Date	Book / Page
James Hardie Gypsum, Inc. #167	N $\frac{1}{2}$ NE $\frac{1}{4}$ SE $\frac{1}{4}$ Section 30, T41N-R12W	354632	09-03-2000	11-15-2000	Bk. 3622 Pg. 85,86
James Hardie Gypsum, Inc. #168	S $\frac{1}{2}$ NE $\frac{1}{4}$ SE $\frac{1}{4}$ Section 30, T41N-R12W	354633	09-03-2000	11-15-2000	Bk. 3622 Pg. 87,88
James Hardie Gypsum, Inc. #169	N $\frac{1}{2}$ SE $\frac{1}{4}$ SE $\frac{1}{4}$ Section 30, T41N-R12W	354634	09-03-2000	11-15-2000	Bk. 3622 Pg. 89,90
James Hardie Gypsum, Inc. #170	S $\frac{1}{2}$ SE $\frac{1}{4}$ SE $\frac{1}{4}$ Section 30, T41N-R12W	354635	09-03-2000	11-15-2000	Bk. 3622 Pg. 91,92
James Hardie Gypsum, Inc. #171	N $\frac{1}{2}$ NW $\frac{1}{4}$ SE $\frac{1}{4}$ Section 30, T41N-R12W	354636	09-03-2000	11-15-2000	Bk. 3622 Pg. 93,94
James Hardie Gypsum, Inc. #172	S $\frac{1}{2}$ NW $\frac{1}{4}$ SE $\frac{1}{4}$ Section 30, T41N-R12W	354637	09-03-2000	11-15-2000	Bk. 3622 Pg. 95,96
James Hardie Gypsum, Inc. #173	N $\frac{1}{2}$ SW $\frac{1}{4}$ SE $\frac{1}{4}$ Section 30, T41N-R12W	354638	09-03-2000	11-15-2000	Bk. 3622 Pg. 97,98
James Hardie Gypsum, Inc. #174	S $\frac{1}{2}$ SW $\frac{1}{4}$ SE $\frac{1}{4}$ Section 30, T41N-R12W	354639	09-03-2000	11-15-2000	Bk. 3622 Pg. 99,100
James Hardie Gypsum, Inc. #175	N $\frac{1}{2}$ NE $\frac{1}{4}$ NW $\frac{1}{4}$ Section 30, T41N-R12W	354640	09-03-2000	11-15-2000	Bk. 3622 Pg. 101,02
James Hardie Gypsum, Inc. #176	S $\frac{1}{2}$ NE $\frac{1}{4}$ NW $\frac{1}{4}$ Section 30, T41N-R12W	354641	09-03-2000	11-15-2000	Bk. 3622 Pg. 103,04
James Hardie Gypsum, Inc. #177	N $\frac{1}{2}$ SE $\frac{1}{4}$ NW $\frac{1}{4}$ Section 30, T41N-R12W	354642	09-03-2000	11-15-2000	Bk. 3622 Pg. 105,06
James Hardie Gypsum, Inc. #178	S $\frac{1}{2}$ SE $\frac{1}{4}$ NW $\frac{1}{4}$ Section 30, T41N-R12W	354643	09-03-2000	11-15-2000	Bk. 3622 Pg. 107,08
James Hardie Gypsum, Inc. #179	N $\frac{1}{2}$ NW $\frac{1}{4}$ NW $\frac{1}{4}$ Section 31, T41N-R12W	354644	09-05-2000	11-15-2000	Bk. 3622 Pg. 109,10
James Hardie Gypsum, Inc. #180	S $\frac{1}{2}$ NW $\frac{1}{4}$ NW $\frac{1}{4}$ Section 31, T41N-R12W	354645	09-05-2000	11-15-2000	Bk. 3622 Pg. 111,12
James Hardie Gypsum, Inc. #181	N $\frac{1}{2}$ NE $\frac{1}{4}$ SE $\frac{1}{4}$ Section 14, T40N-R13W	354646	09-05-2000	11-15-2000	Bk. 3622 Pg. 113,14
James Hardie Gypsum, Inc. #182	S $\frac{1}{2}$ NE $\frac{1}{4}$ SE $\frac{1}{4}$ Section 14, T40N-R13W	354647	09-05-2000	11-15-2000	Bk. 3622 Pg. 115,16
James Hardie Gypsum, Inc. #183	N $\frac{1}{2}$ SE $\frac{1}{4}$ SE $\frac{1}{4}$ Section 14, T40N-R13W	354648	09-05-2000	11-15-2000	Bk. 3622 Pg. 117,18
James Hardie Gypsum, Inc. #184	S $\frac{1}{2}$ SE $\frac{1}{4}$ SE $\frac{1}{4}$ Section 14, T40N-R13W	354649	09-05-2000	11-15-2000	Bk. 3622 Pg. 119,20
James Hardie Gypsum, Inc. #185	N $\frac{1}{2}$ NE $\frac{1}{4}$ SW $\frac{1}{4}$ Section 13, T40N-R13W	354650	09-05-2000	11-15-2000	Bk. 3622 Pg. 121,22

THE STATE OF ARIZONA

2006 JUN 19 A 8:54



Claim Name	Lands Affected	BLM AMC No.	Location Date	Recording Date	Book/ Page
James Hardie Gypsum, Inc. #186	S½NE¼SW¼ Section 13, T40N-R13W	354651	09-05-2000	11-15-2000	Bk. 3622 Pg. 123,24
James Hardie Gypsum, Inc. #187	N½SE¼SW¼ Section 13, T40N-R13W	354652	09-05-2000	11-15-2000	Bk. 3622 Pg. 125,26
James Hardie Gypsum, Inc. #188	S½SE¼SW¼ Section 13, T40N-R13W	354653	09-05-2000	11-15-2000	Bk. 3622 Pg. 127,28
James Hardie Gypsum, Inc. #189	S½SW¼SW¼ Section 13, T40N-R13W	354654	09-05-2000	11-15-2000	Bk. 3622 Pg. 129,30
James Hardie Gypsum, Inc. #190	N½SW¼SW¼ Section 13, T40N-R13W	354655	09-05-2000	11-15-2000	Bk. 3622 Pg. 131,32
James Hardie Gypsum, Inc. #191	S½NW¼SW¼ Section 13, T40N-R13W	354656	09-05-2000	11-15-2000	Bk. 3622 Pg. 133,34
James Hardie Gypsum, Inc. #192	N½NW¼SW¼ Section 13, T40N-R13W	354657	09-05-2000	11-15-2000	Bk. 3622 Pg. 135,36
James Hardie Gypsum, Inc. #193	NE¼NW¼NW¼ NW¼NE¼NW¼ Section 24, T40N-R13W	354658	09-05-2000	11-15-2000	Bk. 3622 Pg. 137,38
James Hardie Gypsum, Inc. #194	SE¼NW¼NW¼ SW¼NE¼NW¼ Section 24, T40N-R13W	354659	09-05-2000	11-15-2000	Bk. 3622 Pg. 139,40
James Hardie Gypsum, Inc. #195	NE¼SW¼NW¼ NW¼SE¼NW¼ Section 24, T40N-R13W	354660	09-05-2000	11-15-2000	Bk. 3622 Pg. 141,42
James Hardie Gypsum, Inc. #196	SW¼SE¼NW¼ SE¼SW¼NW¼ Section 24, T40N-R13W	354661	09-05-2000	11-15-2000	Bk. 3622 Pg. 143,44
James Hardie Gypsum, Inc. #197	SE¼SE¼NE¼ Section 23, T40N-R13W SW¼ SW¼NW¼ Section 24, T40N-R13W	354662	09-05-2000	11-15-2000	Bk. 3622 Pg. 145,46
James Hardie Gypsum, Inc. #198	NE¼SE¼NE¼ Section 23, T40N-R13W NW¼SW¼NW¼ Section 24, T40N-R13W	354663	09-05-2000	11-15-2000	Bk. 3622 Pg. 147,48
James Hardie Gypsum, Inc. #199	SE¼NE¼NE¼ Section 23, T40N-R13W SW¼ NW¼NW¼ Section 24, T40N-R13W	354664	09-05-2000	11-15-2000	Bk. 3622 Pg. 149,50
James Hardie Gypsum, Inc. #200	N½NE¼NW¼ Section 25, T41N-R12W	354665	09-04-2000	11-15-2000	Bk. 3622 Pg. 151,52

PUBLIC RECORDS DIVISION  
 ARIZONA

2006 JUN 19 A 8:54

RECEIVED  
 PUBLIC RECORDS OFFICE

Claim Name	Lands Affected	BLM AMC No.	Location Date	Recording Date	Book/ Page
James Hardie Gypsum, Inc. #201	S $\frac{1}{2}$ NE $\frac{1}{4}$ NW $\frac{1}{4}$ Section 25, T41N-R12W	354666	09-04-2000	11-15-2000	Bk. 3622 Pg. 153.54
James Hardie Gypsum, Inc. #202	N $\frac{1}{2}$ SE $\frac{1}{4}$ NW $\frac{1}{4}$ Section 25, T41N-R12W	354667	09-04-2000	11-15-2000	Bk. 3622 Pg. 155.56
James Hardie Gypsum, Inc. #203	S $\frac{1}{2}$ SE $\frac{1}{4}$ NW $\frac{1}{4}$ Section 25, T41N-R12W	354668	09-04-2000	11-15-2000	Bk. 3622 Pg. 157.58
James Hardie Gypsum, Inc. #204	S $\frac{1}{2}$ SW $\frac{1}{4}$ NW $\frac{1}{4}$ Section 25, T41N-R12W	354669	09-04-2000	11-15-2000	Bk. 3622 Pg. 159.60
James Hardie Gypsum, Inc. #205	N $\frac{1}{2}$ SW $\frac{1}{4}$ NW $\frac{1}{4}$ Section 25, T41N-R12W	354670	09-04-2000	11-15-2000	Bk. 3622 Pg. 161.62
James Hardie Gypsum, Inc. #206	S $\frac{1}{2}$ NW $\frac{1}{4}$ NW $\frac{1}{4}$ Section 25, T41N-R12W	354671	09-04-2000	11-15-2000	Bk. 3622 Pg. 163.64
James Hardie Gypsum, Inc. #207	N $\frac{1}{2}$ NW $\frac{1}{4}$ NW $\frac{1}{4}$ Section 25, T41N-R12W	354672	09-04-2000	11-15-2000	Bk. 3622 Pg. 165.66
James Hardie Gypsum, Inc. #208	N $\frac{1}{2}$ NE $\frac{1}{4}$ NE $\frac{1}{4}$ Section 26, T41N-R12W	354673	09-04-2000	11-15-2000	Bk. 3622 Pg. 167.68
James Hardie Gypsum, Inc. #209	S $\frac{1}{2}$ NE $\frac{1}{4}$ NE $\frac{1}{4}$ Section 26, T41N-R12W	354674	09-04-2000	11-15-2000	Bk. 3622 Pg. 169.70
James Hardie Gypsum, Inc. #210	N $\frac{1}{2}$ SE $\frac{1}{4}$ NE $\frac{1}{4}$ Section 26, T41N-R12W	354675	09-04-2000	11-15-2000	Bk. 3622 Pg. 171.72
James Hardie Gypsum, Inc. #211	S $\frac{1}{2}$ SE $\frac{1}{4}$ NE $\frac{1}{4}$ Section 26, T41N-R12W	354676	09-04-2000	11-15-2000	Bk. 3622 Pg. 173.74
James Hardie Gypsum, Inc. #212	S $\frac{1}{2}$ SW $\frac{1}{4}$ NE $\frac{1}{4}$ Section 26, T41N-R12W	354677	09-04-2000	11-15-2000	Bk. 3622 Pg. 175.76
James Hardie Gypsum, Inc. #213	N $\frac{1}{2}$ SW $\frac{1}{4}$ NE $\frac{1}{4}$ Section 26, T41N-R12W	354678	09-04-2000	11-15-2000	Bk. 3622 Pg. 177.78
James Hardie Gypsum, Inc. #214	S $\frac{1}{2}$ NW $\frac{1}{4}$ NE $\frac{1}{4}$ Section 26, T41N-R12W	354679	09-04-2000	11-15-2000	Bk. 3622 Pg. 179.80
James Hardie Gypsum, Inc. #215	N $\frac{1}{2}$ NW $\frac{1}{4}$ NE $\frac{1}{4}$ Section 26, T41N-R12W	354680	09-04-2000	11-15-2000	Bk. 3622 Pg. 181.82
James Hardie Gypsum, Inc. #216	N $\frac{1}{2}$ NE $\frac{1}{4}$ SE $\frac{1}{4}$ Section 26, T41N-R12W	354681	09-04-2000	11-15-2000	Bk. 3622 Pg. 183.84
James Hardie Gypsum, Inc. #217	S $\frac{1}{2}$ NE $\frac{1}{4}$ SE $\frac{1}{4}$ Section 26, T41N-R12W	354682	09-04-2000	11-15-2000	Bk. 3622 Pg. 185.86
James Hardie Gypsum, Inc. #218	N $\frac{1}{2}$ SE $\frac{1}{4}$ SE $\frac{1}{4}$ Section 26, T41N-R12W	354683	09-04-2000	11-15-2000	Bk. 3622 Pg. 187.88
James Hardie Gypsum, Inc. #219	S $\frac{1}{2}$ SE $\frac{1}{4}$ SE $\frac{1}{4}$ Section 26, T41N-R12W	354684	09-04-2000	11-15-2000	Bk. 3622 Pg. 189.90

2006 JUN 19 A 8:54

PHOENIX, ARIZONA

RECORDED  
INDEXED  
OFFICE

Claim Name	Lands Affected	BLM AMC No.	Location Date	Recording Date	Book/ Page
James Hardie Gypsum, Inc. #220	S $\frac{1}{2}$ SW $\frac{1}{4}$ SE $\frac{1}{4}$ Section 26, T41N-R12W	354685	09-04-2000	11-15-2000	Bk. 3622 Pg. 191,92
James Hardie Gypsum, Inc. #221	N $\frac{1}{2}$ SW $\frac{1}{4}$ SE $\frac{1}{4}$ Section 26, T41N-R12W	354686	09-04-2000	11-15-2000	Bk. 3622 Pg. 193,94
James Hardie Gypsum, Inc. #222	S $\frac{1}{2}$ NW $\frac{1}{4}$ SE $\frac{1}{4}$ Section 26, T41N-R12W	354687	09-04-2000	11-15-2000	Bk. 3622 Pg. 195,96
James Hardie Gypsum, Inc. #223	N $\frac{1}{2}$ NW $\frac{1}{4}$ SE $\frac{1}{4}$ Section 26, T41N-R12W	354688	09-04-2000	11-15-2000	Bk. 3622 Pg. 197,98
James Hardie Gypsum, Inc. #224	N $\frac{1}{2}$ NE $\frac{1}{4}$ NW $\frac{1}{4}$ Section 2, T40N-R12W	354689	09-04-2000	11-15-2000	Bk. 3622 Pg. 199,200
James Hardie Gypsum, Inc. #225	S $\frac{1}{2}$ NE $\frac{1}{4}$ NW $\frac{1}{4}$ Section 2, T40N-R12W	354690	09-04-2000	11-15-2000	Bk. 3622 Pg. 201,02
James Hardie Gypsum, Inc. #226	N $\frac{1}{2}$ SE $\frac{1}{4}$ NW $\frac{1}{4}$ Section 2, T40N-R12W	354691	09-04-2000	11-15-2000	Bk. 3622 Pg. 203,04
James Hardie Gypsum, Inc. #227	S $\frac{1}{2}$ SE $\frac{1}{4}$ NW $\frac{1}{4}$ Section 2, T40N-R12W	354692	09-04-2000	11-15-2000	Bk. 3622 Pg. 205,06
James Hardie Gypsum, Inc. #228	S $\frac{1}{2}$ SW $\frac{1}{4}$ NW $\frac{1}{4}$ Section 2, T40N-R12W	354693	09-04-2000	11-15-2000	Bk. 3622 Pg. 207,08
James Hardie Gypsum, Inc. #229	N $\frac{1}{2}$ SW $\frac{1}{4}$ NW $\frac{1}{4}$ Section 2, T40N-R12W	354694	09-04-2000	11-15-2000	Bk. 3622 Pg. 209,10
James Hardie Gypsum, Inc. #230	S $\frac{1}{2}$ NW $\frac{1}{4}$ NW $\frac{1}{4}$ Section 2, T40N-R12W	354695	09-04-2000	11-15-2000	Bk. 3622 Pg. 211,12
James Hardie Gypsum, Inc. #231	N $\frac{1}{2}$ NW $\frac{1}{4}$ NW $\frac{1}{4}$ Section 2, T40N-R12W	354696	09-04-2000	11-15-2000	Bk. 3622 Pg. 213,14
James Hardie Gypsum, Inc. #232	N $\frac{1}{2}$ NE $\frac{1}{4}$ SW $\frac{1}{4}$ Section 2, T40N-R12W	354697	09-04-2000	11-15-2000	Bk. 3622 Pg. 215,16
James Hardie Gypsum, Inc. #233	S $\frac{1}{2}$ NE $\frac{1}{4}$ SW $\frac{1}{4}$ Section 2, T40N-R12W	354698	09-04-2000	11-15-2000	Bk. 3622 Pg. 217,18
James Hardie Gypsum, Inc. #234	N $\frac{1}{2}$ SE $\frac{1}{4}$ SW $\frac{1}{4}$ Section 2, T40N-R12W	354699	09-04-2000	11-15-2000	Bk. 3622 Pg. 219,20
James Hardie Gypsum, Inc. #235	S $\frac{1}{2}$ SE $\frac{1}{4}$ SW $\frac{1}{4}$ Section 2, T40N-R12W	354700	09-04-2000	11-15-2000	Bk. 3622 Pg. 221,22
James Hardie Gypsum, Inc. #236	S $\frac{1}{2}$ SW $\frac{1}{4}$ SW $\frac{1}{4}$ Section 2, T40N-R12W	354701	09-04-2000	11-15-2000	Bk. 3622 Pg. 223,24
James Hardie Gypsum, Inc. #237	N $\frac{1}{2}$ SW $\frac{1}{4}$ SW $\frac{1}{4}$ Section 2, T40N-R12W	354702	09-04-2000	11-15-2000	Bk. 3622 Pg. 225,26
James Hardie Gypsum, Inc. #238	S $\frac{1}{2}$ NW $\frac{1}{4}$ SW $\frac{1}{4}$ Section 2, T40N-R12W	354703	09-04-2000	11-15-2000	Bk. 3622 Pg. 227,28

2006 JUN 19 A 8:54

Claim Name	Lands Affected	BLM AMC No.	Location Date	Recording Date	Book/ Page
James Hardie Gypsum, Inc. #239	N $\frac{1}{2}$ NW $\frac{1}{4}$ SW $\frac{1}{4}$ Section 2, T40N-R12W	354704	09-04-2000	11-15-2000	Bk. 3622 Pg. 229,30
James Hardie Gypsum, Inc. #240	N $\frac{1}{2}$ NE $\frac{1}{4}$ SE $\frac{1}{4}$ Section 3, T40N-R12W	354705	09-04-2000	11-15-2000	Bk. 3622 Pg. 231,32
James Hardie Gypsum, Inc. #241	S $\frac{1}{2}$ NE $\frac{1}{4}$ SE $\frac{1}{4}$ Section 3, T40N-R12W	354706	09-04-2000	11-15-2000	Bk. 3622 Pg. 233,34
James Hardie Gypsum, Inc. #242	N $\frac{1}{2}$ SE $\frac{1}{4}$ SE $\frac{1}{4}$ Section 3, T40N-R12W	354707	09-04-2000	11-15-2000	Bk. 3622 Pg. 235,36
James Hardie Gypsum, Inc. #243	S $\frac{1}{2}$ SE $\frac{1}{4}$ SE $\frac{1}{4}$ Section 3, T40N-R12W	354708	09-04-2000	11-15-2000	Bk. 3622 Pg. 237,38
James Hardie Gypsum, Inc. #244	S $\frac{1}{2}$ SW $\frac{1}{4}$ SE $\frac{1}{4}$ Section 3, T40N-R12W	354709	09-04-2000	11-15-2000	Bk. 3622 Pg. 239,40
James Hardie Gypsum, Inc. #245	N $\frac{1}{2}$ SW $\frac{1}{4}$ SE $\frac{1}{4}$ Section 3, T40N-R12W	354710	09-04-2000	11-15-2000	Bk. 3622 Pg. 241,42
James Hardie Gypsum, Inc. #246	S $\frac{1}{2}$ NW $\frac{1}{4}$ SE $\frac{1}{4}$ Section 3, T40N-R12W	354711	09-04-2000	11-15-2000	Bk. 3622 Pg. 243,44
James Hardie Gypsum, Inc. #247	N $\frac{1}{2}$ NW $\frac{1}{4}$ SE $\frac{1}{4}$ Section 3, T40N-R12W	354712	09-04-2000	11-15-2000	Bk. 3622 Pg. 245,46
James Hardie Gypsum, Inc. #248	N $\frac{1}{2}$ NE $\frac{1}{4}$ NE $\frac{1}{4}$ Section 3, T40N-R12W	354713	09-04-2000	11-15-2000	Bk. 3622 Pg. 247,48
James Hardie Gypsum, Inc. #249	S $\frac{1}{2}$ NE $\frac{1}{4}$ NE $\frac{1}{4}$ Section 3, T40N-R12W	354714	09-04-2000	11-15-2000	Bk. 3622 Pg. 249,50
James Hardie Gypsum, Inc. #250	N $\frac{1}{2}$ SE $\frac{1}{4}$ NE $\frac{1}{4}$ Section 3, T40N-R12W	354715	09-04-2000	11-15-2000	Bk. 3622 Pg. 251,52
James Hardie Gypsum, Inc. #251	S $\frac{1}{2}$ SE $\frac{1}{4}$ NE $\frac{1}{4}$ Section 3, T40N-R12W	354716	09-04-2000	11-15-2000	Bk. 3622 Pg. 253,54
James Hardie Gypsum, Inc. #252	S $\frac{1}{2}$ SW $\frac{1}{4}$ NE $\frac{1}{4}$ Section 3, T40N-R12W	354717	09-04-2000	11-15-2000	Bk. 3622 Pg. 255,56
James Hardie Gypsum, Inc. #253	N $\frac{1}{2}$ SW $\frac{1}{4}$ NE $\frac{1}{4}$ Section 3, T40N-R12W	354718	09-04-2000	11-15-2000	Bk. 3622 Pg. 257,58
James Hardie Gypsum, Inc. #254	S $\frac{1}{2}$ NW $\frac{1}{4}$ NE $\frac{1}{4}$ Section 3, T40N-R12W	354719	09-04-2000	11-15-2000	Bk. 3622 Pg. 259,60
James Hardie Gypsum, Inc. #255	N $\frac{1}{2}$ NW $\frac{1}{4}$ NE $\frac{1}{4}$ Section 3, T40N-R12W	354720	09-04-2000	11-15-2000	Bk. 3622 Pg. 261,62
James Hardie Gypsum, Inc. #256	N $\frac{1}{2}$ NE $\frac{1}{4}$ NW $\frac{1}{4}$ Section 11, T40N-R12W	354721	09-04-2000	11-15-2000	Bk. 3622 Pg. 263,64
James Hardie Gypsum, Inc. #257	S $\frac{1}{2}$ NE $\frac{1}{4}$ NW $\frac{1}{4}$ Section 11, T40N-R12W	354722	09-04-2000	11-15-2000	Bk. 3622 Pg. 265,66

MORNING ARIZONA

2006 JUN 19 A 8:54

Claim Name	Lands Affected	BLM AMC No.	Location Date	Recording Date	Book/ Page
James Hardie Gypsum, Inc. #258	N½SE¼NW¼ Section 11, T40N-R12W	354723	09-04-2000	11-15-2000	Bk. 3622 Pg. 267,68
James Hardie Gypsum, Inc. #259	S½SE¼NW¼ Section 11, T40N-R12W	354724	09-04-2000	11-15-2000	Bk. 3622 Pg. 269,70
James Hardie Gypsum, Inc. #260	S½SW¼NW¼ Section 11, T40N-R12W	354725	09-04-2000	11-15-2000	Bk. 3622 Pg. 271,72
James Hardie Gypsum, Inc. #261	N½SW¼NW¼ Section 11, T40N-R12W	354726	09-04-2000	11-15-2000	Bk. 3622 Pg. 273,74
James Hardie Gypsum, Inc. #262	S½NW¼NW¼ Section 11, T40N-R12W	354727	09-04-2000	11-15-2000	Bk. 3622 Pg. 275,76
James Hardie Gypsum, Inc. #263	N½NW¼NW¼ Section 11, T40N-R12W	354728	09-04-2000	11-15-2000	Bk. 3622 Pg. 277,78
James Hardie Gypsum, Inc. #264	N½NE¼SW¼ Section 11, T40N-R12W	354729	09-04-2000	11-15-2000	Bk. 3622 Pg. 279,80
James Hardie Gypsum, Inc. #265	S½NE¼SW¼ Section 11, T40N-R12W	354730	09-04-2000	11-15-2000	Bk. 3622 Pg. 281,82
James Hardie Gypsum, Inc. #266	N½SE¼SW¼ Section 11, T40N-R12W	354731	09-04-2000	11-15-2000	Bk. 3622 Pg. 283,84
James Hardie Gypsum, Inc. #267	S½SE¼SW¼ Section 11, T40N-R12W	354732	09-04-2000	11-15-2000	Bk. 3622 Pg. 285,86
James Hardie Gypsum, Inc. #268	S½SW¼SW¼ Section 11, T40N-R12W	354733	09-04-2000	11-15-2000	Bk. 3622 Pg. 287,88
James Hardie Gypsum, Inc. #269	N½SW¼SW¼ Section 11, T40N-R12W	354734	09-04-2000	11-15-2000	Bk. 3622 Pg. 289,90
James Hardie Gypsum, Inc. #270	S½NW¼SW¼ Section 11, T40N-R12W	354735	09-04-2000	11-15-2000	Bk. 3622 Pg. 291,92
James Hardie Gypsum, Inc. #271	N½NW¼SW¼ Section 11, T40N-R12W	354736	09-04-2000	11-15-2000	Bk. 3622 Pg. 293,94
James Hardie Gypsum, Inc. #272	N½NE¼SE¼ Section 10, T40N-R12W	354737	09-04-2000	11-15-2000	Bk. 3622 Pg. 295,96
James Hardie Gypsum, Inc. #273	S½NE¼SE¼ Section 10, T40N-R12W	354738	09-04-2000	11-15-2000	Bk. 3622 Pg. 297,98
James Hardie Gypsum, Inc. #274	N½SE¼SE¼ Section 10, T40N-R12W	354739	09-04-2000	11-15-2000	Bk. 3622 Pg. 299,300
James Hardie Gypsum, Inc. #275	S½SE¼SE¼ Section 10, T40N-R12W	354740	09-04-2000	11-15-2000	Bk. 3622 Pg. 301,02
James Hardie Gypsum, Inc. #276	S½SW¼SE¼ Section 10, T40N-R12W	354741	09-04-2000	11-15-2000	Bk. 3622 Pg. 303,04

PHOENIX, ARIZONA

2008 JUN 19 A 8:54

Claim Name	Lands Affected	BLM AMC No.	Location Date	Recording Date	Book/ Page
James Hardie Gypsum, Inc. #277	N $\frac{1}{2}$ SW $\frac{1}{4}$ SE $\frac{1}{4}$ Section 10, T40N-R12W	354742	09-04-2000	11-15-2000	Bk. 3622 Pg. 305,06
James Hardie Gypsum, Inc. #278	S $\frac{1}{2}$ NW $\frac{1}{4}$ SE $\frac{1}{4}$ Section 10, T40N-R12W	354743	09-04-2000	11-15-2000	Bk. 3622 Pg. 307,08
James Hardie Gypsum, Inc. #279	N $\frac{1}{2}$ NW $\frac{1}{4}$ SE $\frac{1}{4}$ Section 10, T40N-R12W	354744	09-04-2000	11-15-2000	Bk. 3622 Pg. 309,10
James Hardie Gypsum, Inc. #280	N $\frac{1}{2}$ NE $\frac{1}{4}$ NE $\frac{1}{4}$ Section 10, T40N-R12W	354745	09-04-2000	11-15-2000	Bk. 3622 Pg. 311,12
James Hardie Gypsum, Inc. #281	S $\frac{1}{2}$ NE $\frac{1}{4}$ NE $\frac{1}{4}$ Section 10, T40N-R12W	354746	09-04-2000	11-15-2000	Bk. 3622 Pg. 313,14
James Hardie Gypsum, Inc. #282	N $\frac{1}{2}$ SE $\frac{1}{4}$ NE $\frac{1}{4}$ Section 10, T40N-R12W	354747	09-04-2000	11-15-2000	Bk. 3622 Pg. 315,16
James Hardie Gypsum, Inc. #283	S $\frac{1}{2}$ SE $\frac{1}{4}$ NE $\frac{1}{4}$ Section 10, T40N-R12W	354748	09-04-2000	11-15-2000	Bk. 3622 Pg. 317,18
James Hardie Gypsum, Inc. #284	S $\frac{1}{2}$ SW $\frac{1}{4}$ NE $\frac{1}{4}$ Section 10, T40N-R12W	354749	09-04-2000	11-15-2000	Bk. 3622 Pg. 319,20
James Hardie Gypsum, Inc. #285	N $\frac{1}{2}$ SW $\frac{1}{4}$ NE $\frac{1}{4}$ Section 10, T40N-R12W	354750	09-04-2000	11-15-2000	Bk. 3622 Pg. 321,22
James Hardie Gypsum, Inc. #286	S $\frac{1}{2}$ NW $\frac{1}{4}$ NE $\frac{1}{4}$ Section 10, T40N-R12W	354751	09-04-2000	11-15-2000	Bk. 3622 Pg. 323,24
James Hardie Gypsum, Inc. #287	N $\frac{1}{2}$ NW $\frac{1}{4}$ NE $\frac{1}{4}$ Section 10, T40N-R12W	354752	09-04-2000	11-15-2000	Bk. 3622 Pg. 325,26
James Hardie Gypsum, Inc. #288	N $\frac{1}{2}$ NE $\frac{1}{4}$ NW $\frac{1}{4}$ Section 14, T40N-R12W	354753	09-04-2000	11-15-2000	Bk. 3622 Pg. 327,28
James Hardie Gypsum, Inc. #289	S $\frac{1}{2}$ NE $\frac{1}{4}$ NW $\frac{1}{4}$ Section 14, T40N-R12W	354754	09-04-2000	11-15-2000	Bk. 3622 Pg. 329,30
James Hardie Gypsum, Inc. #290	N $\frac{1}{2}$ SE $\frac{1}{4}$ NW $\frac{1}{4}$ Section 14, T40N-R12W	354755	09-04-2000	11-15-2000	Bk. 3622 Pg. 331,32
James Hardie Gypsum, Inc. #291	S $\frac{1}{2}$ SE $\frac{1}{4}$ NW $\frac{1}{4}$ Section 14, T40N-R12W	354756	09-04-2000	11-15-2000	Bk. 3622 Pg. 333,34
James Hardie Gypsum, Inc. #292	S $\frac{1}{2}$ SW $\frac{1}{4}$ NW $\frac{1}{4}$ Section 14, T40N-R12W	354757	09-04-2000	11-15-2000	Bk. 3622 Pg. 335,36
James Hardie Gypsum, Inc. #293	N $\frac{1}{2}$ SW $\frac{1}{4}$ NW $\frac{1}{4}$ Section 14, T40N-R12W	354758	09-04-2000	11-15-2000	Bk. 3622 Pg. 337,38
James Hardie Gypsum, Inc. #294	S $\frac{1}{2}$ NW $\frac{1}{4}$ NW $\frac{1}{4}$ Section 14, T40N-R12W	354759	09-04-2000	11-15-2000	Bk. 3622 Pg. 339,40
James Hardie Gypsum, Inc. #295	N $\frac{1}{2}$ NW $\frac{1}{4}$ NW $\frac{1}{4}$ Section 14, T40N-R12W	354760	09-04-2000	11-15-2000	Bk. 3622 Pg. 341,42

2006 JUN 19 A 8:55

PHOENIX ARIZONA

Claim Name	Lands Affected	BLM AMC No.	Location Date	Recording Date	Book/ Page
James Hardie Gypsum, Inc. #296	N $\frac{1}{2}$ NE $\frac{1}{4}$ NE $\frac{1}{4}$ Section 15, T40N-R12W	354761	09-04-2000	11-15-2000	Bk. 3622 Pg. 343,44
James Hardie Gypsum, Inc. #297	S $\frac{1}{2}$ NE $\frac{1}{4}$ NE $\frac{1}{4}$ Section 15, T40N-R12W	354762	09-04-2000	11-15-2000	Bk. 3622 Pg. 345,46
James Hardie Gypsum, Inc. #298	N $\frac{1}{2}$ SE $\frac{1}{4}$ NE $\frac{1}{4}$ Section 15, T40N-R12W	354763	09-04-2000	11-15-2000	Bk. 3622 Pg. 347,48
James Hardie Gypsum, Inc. #299	S $\frac{1}{2}$ SE $\frac{1}{4}$ NE $\frac{1}{4}$ Section 15, T40N-R12W	354764	09-04-2000	11-15-2000	Bk. 3622 Pg. 349,50
James Hardie Gypsum, Inc. #300	S $\frac{1}{2}$ SW $\frac{1}{4}$ NE $\frac{1}{4}$ Section 15, T40N-R12W	354765	09-04-2000	11-15-2000	Bk. 3622 Pg. 351,52
James Hardie Gypsum, Inc. #301	N $\frac{1}{2}$ SW $\frac{1}{4}$ NE $\frac{1}{4}$ Section 15, T40N-R12W	354766	09-04-2000	11-15-2000	Bk. 3622 Pg. 353,54
James Hardie Gypsum, Inc. #302	S $\frac{1}{2}$ NW $\frac{1}{4}$ NE $\frac{1}{4}$ Section 15, T40N-R12W	354767	09-04-2000	11-15-2000	Bk. 3622 Pg. 355,56
James Hardie Gypsum, Inc. #303	N $\frac{1}{2}$ NW $\frac{1}{4}$ NE $\frac{1}{4}$ Section 15, T40N-R12W	354768	09-04-2000	11-15-2000	Bk. 3622 Pg. 357,58
James Hardie Gypsum, Inc. #304	N $\frac{1}{2}$ NE $\frac{1}{4}$ SE $\frac{1}{4}$ Section 15, T40N-R12W	354769	09-04-2000	11-15-2000	Bk. 3622 Pg. 359,60
James Hardie Gypsum, Inc. #305	S $\frac{1}{2}$ NE $\frac{1}{4}$ SE $\frac{1}{4}$ Section 15, T40N-R12W	354770	09-04-2000	11-15-2000	Bk. 3622 Pg. 361,62
James Hardie Gypsum, Inc. #306	N $\frac{1}{2}$ SE $\frac{1}{4}$ SE $\frac{1}{4}$ Section 15, T40N-R12W	354771	09-04-2000	11-15-2000	Bk. 3622 Pg. 363,64
James Hardie Gypsum, Inc. #307	S $\frac{1}{2}$ SE $\frac{1}{4}$ SE $\frac{1}{4}$ Section 15, T40N-R12W	354772	09-04-2000	11-15-2000	Bk. 3622 Pg. 365,66
James Hardie Gypsum, Inc. #308	S $\frac{1}{2}$ SW $\frac{1}{4}$ SE $\frac{1}{4}$ Section 15, T40N-R12W	354773	09-04-2000	11-15-2000	Bk. 3622 Pg. 367,68
James Hardie Gypsum, Inc. #309	N $\frac{1}{2}$ SW $\frac{1}{4}$ SE $\frac{1}{4}$ Section 15, T40N-R12W	354774	09-04-2000	11-15-2000	Bk. 3622 Pg. 369,70
James Hardie Gypsum, Inc. #310	S $\frac{1}{2}$ NW $\frac{1}{4}$ SE $\frac{1}{4}$ Section 15, T40N-R12W	354775	09-04-2000	11-15-2000	Bk. 3622 Pg. 371,72
James Hardie Gypsum, Inc. #311	N $\frac{1}{2}$ NW $\frac{1}{4}$ SE $\frac{1}{4}$ Section 15, T40N-R12W	354776	09-04-2000	11-15-2000	Bk. 3622 Pg. 373,74
James Hardie Gypsum, Inc. #312	N $\frac{1}{2}$ NE $\frac{1}{4}$ NW $\frac{1}{4}$ Section 22, T40N-R12W	354777	09-04-2000	11-15-2000	Bk. 3622 Pg. 375,76
James Hardie Gypsum, Inc. #313	S $\frac{1}{2}$ NE $\frac{1}{4}$ NW $\frac{1}{4}$ Section 22, T40N-R12W	354778	09-04-2000	11-15-2000	Bk. 3622 Pg. 377,78
James Hardie Gypsum, Inc. #314	N $\frac{1}{2}$ SE $\frac{1}{4}$ NW $\frac{1}{4}$ Section 22, T40N-R12W	354779	09-04-2000	11-15-2000	Bk. 3622 Pg. 379,80

PHOENIX ARIZONA

2006 JUN 19 A 8:55

BUREAU OF LAND MANAGEMENT

Claim Name	Lands Affected	BLM AMC No.	Location Date	Recording Date	Book/ Page
James Hardie Gypsum, Inc. #315	S $\frac{1}{2}$ SE $\frac{1}{4}$ NW $\frac{1}{4}$ Section 22, T40N-R12W	354780	09-04-2000	11-15-2000	Bk. 3622 Pg. 381,82
James Hardie Gypsum, Inc. #316	S $\frac{1}{2}$ SW $\frac{1}{4}$ NW $\frac{1}{4}$ Section 22, T40N-R12W	354781	09-04-2000	11-15-2000	Bk. 3622 Pg. 383,84
James Hardie Gypsum, Inc. #317	N $\frac{1}{2}$ SW $\frac{1}{4}$ NW $\frac{1}{4}$ Section 22, T40N-R12W	354782	09-04-2000	11-15-2000	Bk. 3622 Pg. 385,86
James Hardie Gypsum, Inc. #318	S $\frac{1}{2}$ NW $\frac{1}{4}$ NW $\frac{1}{4}$ Section 22, T40N-R12W	354783	09-04-2000	11-15-2000	Bk. 3622 Pg. 387,88
James Hardie Gypsum, Inc. #319	N $\frac{1}{2}$ NW $\frac{1}{4}$ NW $\frac{1}{4}$ Section 22, T40N-R12W	354784	09-04-2000	11-15-2000	Bk. 3622 Pg. 389,90
James Hardie Gypsum, Inc. #320	NE $\frac{1}{4}$ NE $\frac{1}{4}$ NE $\frac{1}{4}$ Section 23, T40N-R13W NW $\frac{1}{4}$ NW $\frac{1}{4}$ NW $\frac{1}{4}$ Section 24, T40N-R13W	354785	09-05-2000	11-15-2000	Bk. 3622 Pg. 391,92
James Hardie Gypsum, Inc. #321	S $\frac{1}{2}$ NW $\frac{1}{4}$ SW $\frac{1}{4}$ Section 24, T40N-R13W	354786	09-05-2000	11-15-2000	Bk. 3622 Pg. 393,94
James Hardie Gypsum, Inc. #322	N $\frac{1}{2}$ NW $\frac{1}{4}$ SW $\frac{1}{4}$ Section 24, T40N-R13W	354787	09-05-2000	11-15-2000	Bk. 3622 Pg. 395,96
James Hardie Gypsum, Inc. #327 (AMENDED 06-25-2001)	SW $\frac{1}{4}$ SW $\frac{1}{4}$ SE $\frac{1}{4}$ SE $\frac{1}{4}$ SE $\frac{1}{4}$ SW $\frac{1}{4}$ Section 2, T40N-R13W	354788	09-05-2000	11-15-2000	Bk. 3622 Pg. 397,98
James Hardie Gypsum, Inc. #328 (AMENDED 06-25-2001)	NW $\frac{1}{4}$ SW $\frac{1}{4}$ SE $\frac{1}{4}$ NE $\frac{1}{4}$ SE $\frac{1}{4}$ SW $\frac{1}{4}$ Section 2, T40N-R13W	354789	09-05-2000	11-15-2000	Bk. 3622 Pg. 399,400
James Hardie Gypsum, Inc. #329 (AMENDED 06-25-2001)	NW $\frac{1}{4}$ NW $\frac{1}{4}$ SE $\frac{1}{4}$ NE $\frac{1}{4}$ NE $\frac{1}{4}$ SW $\frac{1}{4}$ Section 2, T40N-R13W	354790	09-05-2000	11-15-2000	Bk. 3622 Pg. 401,02
James Hardie Gypsum, Inc. #330	SE $\frac{1}{4}$ SE $\frac{1}{4}$ NW $\frac{1}{4}$ SW $\frac{1}{4}$ SW $\frac{1}{4}$ NE $\frac{1}{4}$ Section 2, T40N-R13W	354791	09-05-2000	11-15-2000	Bk. 3622 Pg. 403,04

PHOENIX, ARIZONA  
 2006 JUN 19 A 8:55  
 RECEIVED  
 STATE OFFICE



Claim Name	Lands Affected	BLM AMC No.	Location Date	Recording Date	Book/ Page
James Hardie Gypsum, Inc. #335 (AMENDED 12-21-2001)	SE $\frac{1}{4}$ SE $\frac{1}{4}$ NW $\frac{1}{4}$ SW $\frac{1}{4}$ SW $\frac{1}{4}$ NE $\frac{1}{4}$ Section 11, T40N-R13W	354792	09-05-2000	11-15-2000	Bk. 3622 Pg. 405,06
James Hardie Gypsum, Inc. #336	NE $\frac{1}{4}$ SE $\frac{1}{4}$ NW $\frac{1}{4}$ NW $\frac{1}{4}$ SW $\frac{1}{4}$ NE $\frac{1}{4}$ Section 11, T40N-R13W	354793	09-05-2000	11-15-2000	Bk. 3622 Pg. 407,08
James Hardie Gypsum, Inc. #337	SE $\frac{1}{4}$ NE $\frac{1}{4}$ NW $\frac{1}{4}$ SW $\frac{1}{4}$ NW $\frac{1}{4}$ NE $\frac{1}{4}$ Section 11, T40N-R13W	354794	09-05-2000	11-15-2000	Bk. 3622 Pg. 409,10
James Hardie Gypsum, Inc. #338	NE $\frac{1}{4}$ NE $\frac{1}{4}$ NW $\frac{1}{4}$ NW $\frac{1}{4}$ NW $\frac{1}{4}$ NE $\frac{1}{4}$ Section 11, T40N-R13W	354795	09-05-2000	11-15-2000	Bk. 3622 Pg. 411,12
James Hardie Gypsum, Inc. #339	SW $\frac{1}{4}$ SE $\frac{1}{4}$ SE $\frac{1}{4}$ SE $\frac{1}{4}$ SW $\frac{1}{4}$ SE $\frac{1}{4}$ Section 3, T40N-R13W	354796	09-05-2000	11-15-2000	Bk. 3622 Pg. 413,14
James Hardie Gypsum, Inc. #340	NW $\frac{1}{4}$ SE $\frac{1}{4}$ SE $\frac{1}{4}$ NE $\frac{1}{4}$ SW $\frac{1}{4}$ SE $\frac{1}{4}$ Section 3, T40N-R13W	354797	09-05-2000	11-15-2000	Bk. 3622 Pg. 415,16
James Hardie Gypsum, Inc. #341	SE $\frac{1}{4}$ NW $\frac{1}{4}$ SE $\frac{1}{4}$ SW $\frac{1}{4}$ NE $\frac{1}{4}$ SE $\frac{1}{4}$ Section 3, T40N-R13W	354798	09-05-2000	11-15-2000	Bk. 3622 Pg. 417,18
James Hardie Gypsum, Inc. #342	SE $\frac{1}{4}$ SW $\frac{1}{4}$ NE $\frac{1}{4}$ SW $\frac{1}{4}$ SE $\frac{1}{4}$ NE $\frac{1}{4}$ Section 3, T40N-R13W	354799	09-05-2000	11-15-2000	Bk. 3622 Pg. 419,20
James Hardie Gypsum, Inc. #343	NW $\frac{1}{4}$ SE $\frac{1}{4}$ NW $\frac{1}{4}$ NE $\frac{1}{4}$ SW $\frac{1}{4}$ NW $\frac{1}{4}$ Section 35, T41N-R13W	354800	09-05-2000	11-15-2000	Bk. 3622 Pg. 421,22
James Hardie Gypsum, Inc. #344	SE $\frac{1}{4}$ SW $\frac{1}{4}$ NW $\frac{1}{4}$ SW $\frac{1}{4}$ SE $\frac{1}{4}$ NW $\frac{1}{4}$ Section 35, T41N-R13W	354801	09-05-2000	11-15-2000	Bk. 3622 Pg. 423,24
James Hardie Gypsum, Inc. #345	NE $\frac{1}{4}$ NW $\frac{1}{4}$ SW $\frac{1}{4}$ NW $\frac{1}{4}$ NE $\frac{1}{4}$ SW $\frac{1}{4}$ Section 35, T41N-R13W	354802	09-05-2000	11-15-2000	Bk. 3622 Pg. 425,26

PHOENIX, ARIZONA

2008 JUN 19 A 8:55

BLM  
RECEIVED  
STATE OFFICE

**Lands Affected (Parts of):**

**Township 40 North, Range 12 West, G&SRM**

Sections 2, 3, 10, 11, 14, 15, and 22

**Township 41 North, Range 12 West, G&SRM**

Sections 7, 8, 18, 19, 20, 25, 26, 29, 30, and 31

**Township 41 North, Range 13 West, G&SRM**

Sections 13, 24, 25, 31, and 35

**Township 40 North, Range 13 West, G&SRM**

Sections 2, 3, 11, 13, 14, 23, 24

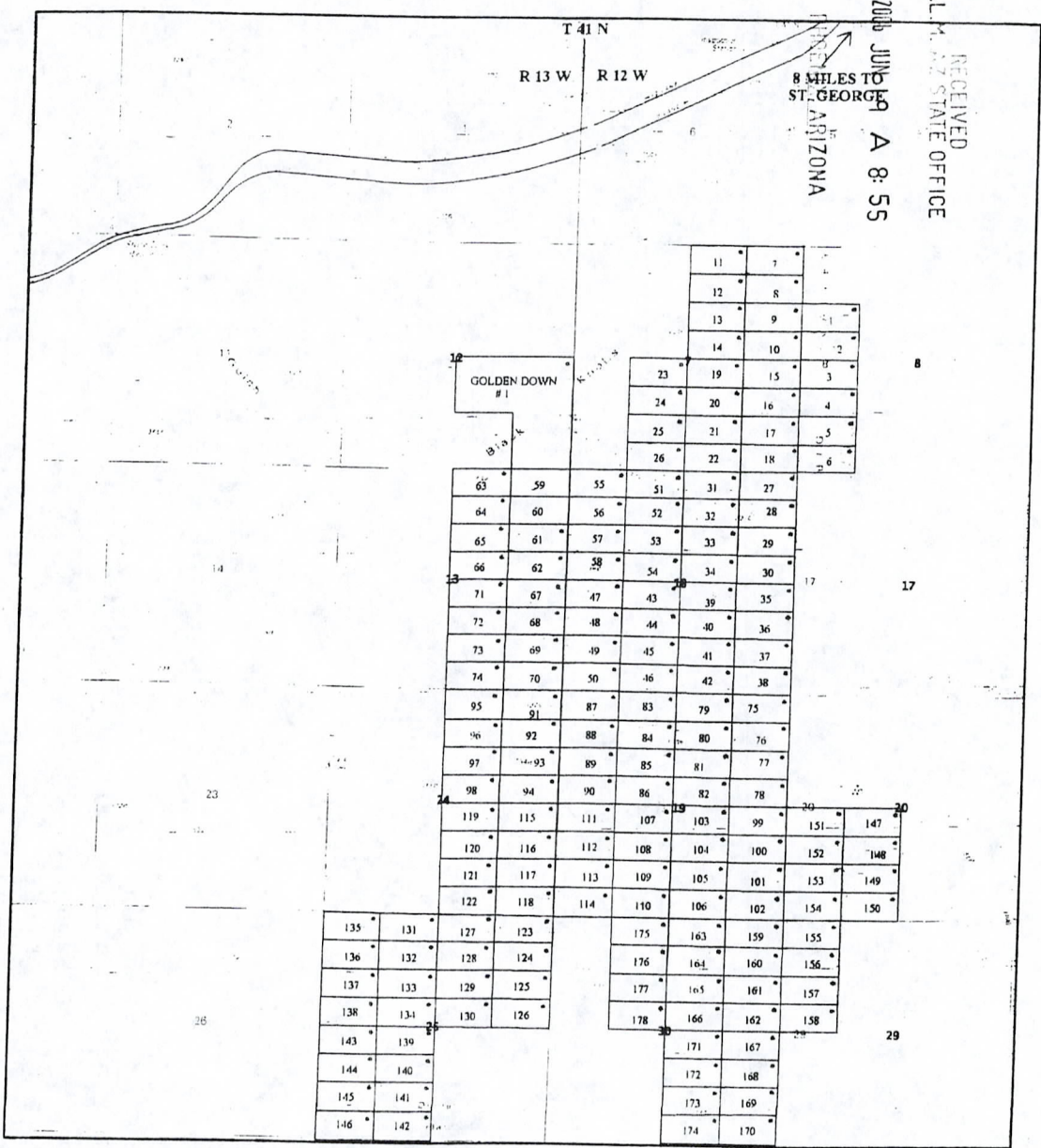
RECEIVED  
B.L.M. AZ STATE OFFICE  
2006 JUN 19 A 8:55  
PHOENIX, ARIZONA

**EXHIBIT B**  
**PLATS OF JAMES HARDIE GYPSUM, INC. PLACER MINING CLAIMS**  
**MOHAVE COUNTY, ARIZONA**  
**(GILA & SALT RIVER MERIDIAN)**

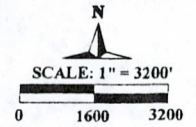
RECEIVED  
B.L.M. AZ STATE OFFICE  
2006 JUN 19 A 8:55  
PHOENIX, ARIZONA

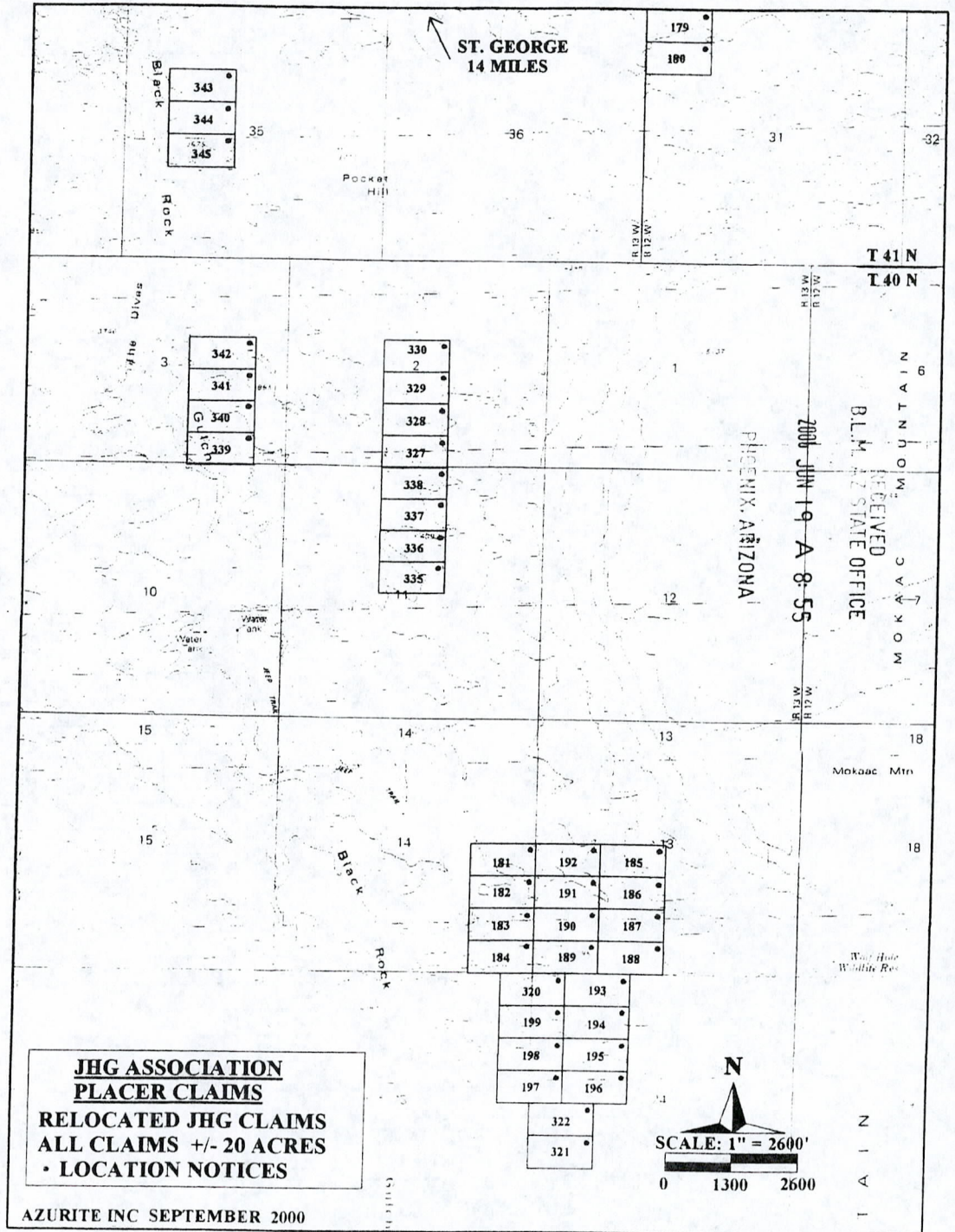
RECEIVED  
BLM AZ STATE OFFICE

2000 JUN 19 A 8:55



**JAMES HARDIE GYPSUM INC. RELOCATED GYPSUM CITY CLAIMS**  
**GOLDEN DOWN # 1 +/- 120 ACRES**  
**PLACERS CLAIMS 1-178 +/- 20 ACRES**  
**LOCATION NOTICES**  
AZURITE INC. SEPTEMBER 2000





↑ 11 MILES TO ST GEORGE

213	208	207	200
214	209	206	201
213	210	205	202
212	211	204	201
223	214		
222	217		
221	218		
220	219		

PHOENIX, ARIZONA

200b JUN 19 A 8:55

RECEIVED  
BLM STATE OFFICE

W 112 N  
E 111 N  
E 140 N

	235	238	231	221	
	234	239	230	225	
	233	230	229	226	13
	232	231	228	227	
	231	240	239	232	
	230	241	238	233	
47	229	242	237	234	14
	228	243	236	235	
	227	280	263	256	
	226	281	262	257	
	225	282	261	258	17
	224	283	260	259	
	223	272	271	261	
	222	273	270	265	
	221	274	269	266	

51

52

47

**EXHIBIT C**  
**UNPATENTED PLACER MINING CLAIMS IN MOHAVE COUNTY, ARIZONA**  
**(GILA & SALT RIVER MERIDIAN)**

RECEIVED  
B.L.M. AZ STATE OFFICE  
2006 JUN 19 A 8:55  
PHOENIX, ARIZONA

EXHIBIT "C"  
(11 Pages)

Western Mining & Minerals, Inc.  
Placer Mining Claims

(claims contain 160 acres unless otherwise noted)

Dutchman Claims (3)

The following are situated in T. 41 N., R. 11 W., S.R.B.M., Mohave County, Arizona:

Claim Name	Description	Book/Page	Number
Dutchman #1	SE1/4 Section 9	2798/471	AMC 341549
Dutchman #2	NW1/4 Section 10	2798/473	AMC 341550
Dutchman #3	NE1/4 Section 10	2798/475	AMC 341551

MGA Claims (122)

The following are situated in T. 37 N., R. 10 W., S.R.B.M., Mohave County, Arizona:

Claim Name	Description	Book/Page	Number
MGA #1	Lots 1, 2 and 3, Section 3, containing 141.11 acres	2822/934	AMC 342515
MGA #2	N1/2 Section 3, excluding lots 1, 2, 3 and 4, containing 160 acres.	2822/936	AMC 342516
MGA #3	Lot 4, Section 3 and Lots 1 and 2, Section 4, containing 139.35 acres	2822/938	AMC 342517
MGA #4	N1/2 Section 4, excluding lots 1, 2, 3 and 4, containing 160 acres.	2822/940	AMC 342518
MGA #5	SE1/4 Section 4	2822/942	AMC 342519
MGA #6	SW1/4 Section 4	2822/944	AMC 342520
MGA #7	Lots 3 and 4, Section 4 and Lot 1, Section 5, containing 139.18 acres	2822/946	AMC 342521
MGA #8	Lots 2, 3 and 4, Section 5, containing 137.38 acres	2822/948	AMC 342522

RECEIVED  
 BLM, AZ STATE OFFICE  
 2006 JUN 19 8:55 AM  
 MOHAVE COUNTY, ARIZONA



MGA #9	N1/2 Section 5, excluding lots 1, 2, 3 and 4, containing 160 acres.	2822/950	AMC 342523
MGA #10	SE1/4 Section 5	2822/952	AMC 342524
MGA #11	SW1/4 Section 5	2822/954	AMC 342525
MGA #12	Lots 1, 2 and 3, Section 6, containing 135.21 acres	2822/956	AMC 342526
MGA #13	N1/2 Section 6, excluding lots 1, 2, 3 and 4, containing 160 acres.	2822/958	AMC 342527
MGA #14	SE1/4 Section 6	2822/960	AMC 342528
MGA #15	SW1/4 Section 6	2822/962	AMC 342529
MGA #16	NE1/4 Section 7	2822/964	AMC 342530
MGA #18	N1/2 S1/2 Section 7	2822/966	AMC 342531
MGA #19	NW1/4 Section 7	2822/968	AMC 342532
MGA #21	N1/2 N1/2 Section 8	2822/970	AMC 342533

The following is situated in T. 37 N., R. 10 W., and T. 37 N., R. 11 W., S.R.B.M., Mohave County, Arizona:

Claim Name	Description	Book/Page	Number
MGA #22	Lot 4, Section 6, T. 37 N., R. 10 W., and Lots 1 and 2, Section 1, T. 37 N., R. 11 W., containing 132.44 acres	2822/972	AMC 342534

The following are situated in T. 37 N., R. 11 W., Mohave County, Arizona:

Claim Name	Description	Book/Page	Number
MGA #23	NE1/4 Section 1, excluding Lots 1 and 2, containing 80 acres	2822/974	AMC 342535
MGA #24	SE1/4 Section 1	2822/976	AMC 342536
MGA #25	NE1/4 Section 12	2822/978	AMC 342537

RECEIVED  
 B.L.M. AZ STATE OFFICE  
 2008 JUN 19 8:55  
 MOHAVE COUNTY, ARIZONA

The following are situated in T. 38 N., R. 10 W., Mohave County, Arizona:

Claim Name	Description	Book/Page	Number
MGA #26	Lots 3 and 4 and E1/2 SW1/4 Section 7, containing 157.63 acres	2822/980	AMC 342538
MGA #27	SW1/4 Section 17	2822/982	AMC 342539
MGA #28	W1/2 NE1/4 Section 18 and W1/2 SE1/4 Section 7	2822/984	AMC 342540
MGA #29	SE1/4 Section 18	2822/986	AMC 342541
MGA #30	Lots 3 and 4 and E1/2 SW1/4 Section 18, containing 157.79 acres	2822/988	AMC 342542
MGA #31	Lots 1 and 2 and E1/2 NW1/4 Section 18, containing 157.82 acres	2822/990	AMC 342543
MGA #32	NE1/4 Section 19	2822/992	AMC 342544
MGA #33	SE1/4 Section 19	2822/994	AMC 342545
MGA #34	Lots 3 and 4 and E1/2 SW1/4 Section 19, containing 158.00 acres	2822/996	AMC 342546
MGA #35	Lots 1 and 2 and E1/2 NW1/4 Section 19, containing 157.84 acres	2822/998	AMC 342547
MGA #36	SE1/4 Section 20	2822/1000	AMC 342548
MGA #37	SW1/4 Section 20	2823/1	AMC 342549
MGA #38	NW1/4 Section 20	2823/3	AMC 342550
MGA #39	SW1/4 Section 21	2823/5	AMC 342551
MGA #40	SW1/4 Section 27	/2823/7	AMC 342552
MGA #41	SE1/4 Section 28	2823/9	AMC 342553
MGA #42	SW1/4 Section 28	2823/11	AMC 342554
MGA #43	NW1/4 Section 28	2823/13	AMC 342555
MGA #44	NE1/4 Section 29	2823/15	AMC 342556

RECEIVED  
 B.L.M. AZ STATE OFFICE  
 2008 JUN 19 A 8:55  
 PHOENIX, ARIZONA

MGA #45	SE1/4 Section 29	2823/17	AMC 342557
MGA #46	SW1/4 Section 29	2823/19	AMC 342558
MGA #47	NW1/4 Section 29	2823/21	AMC 342559
MGA #48	NE1/4 Section 30	2823/23	AMC 342560
MGA #49	SE1/4 Section 30	2823/25	AMC 342561
MGA #50	Lots 3 and 4 and E1/2 SW1/4 Section 30, containing 158.38 acres	2823/27	AMC 342562
MGA #51	Lots 1 and 2 and E1/2 NW1/4 Section 30, containing 158.18 acres	2823/29	AMC 342563
MGA #52	NE1/4 Section 31	2823/31	AMC 342564
MGA #53	SE1/4 Section 31	2823/33	AMC 342565
MGA #54	Lots 3 and 4 and E1/2 SW1/4 Section 31, containing 158.54 acres	2823/35	AMC 342566
MGA #55	Lots 1 and 2 and E1/2 NW1/4 Section 31, containing 158.50 acres	2823/37	AMC 342567
MGA #56	NE1/4 Section 32	2823/39	AMC 342568
MGA #57	SE1/4 Section 32	2823/41	AMC 342569
MGA #58	SW1/4 Section 32	2823/43	AMC 342570
MGA #59	NW1/4 Section 32	2823/45	AMC 342571
MGA #60	NE1/4 Section 33	2823/47	AMC 342572
MGA #61	SE1/4 Section 33	2823/49	AMC 342573
MGA #62	SW1/4 Section 33	2823/51	AMC 342574
MGA #63	NW1/4 Section 33	2823/53	AMC 342575
MGA #64	SE1/4 Section 34	2823/55	AMC 342576
MGA #65	SW1/4 Section 34	2823/57	AMC 342577
MGA #66	NW1/4 Section 34	2823/59	AMC 342578

2006 JUN 19 A 8:55

RECEIVED  
BLM AZ STATE OFFICE

The following are situated in T. 38 N., R. 11 W., S.R.B.M., Mohave County, Arizona:

Claim Name	Description	Book/Page	Number
MGA #67	SE1/4 Section 1	2823/61	AMC 342579
MGA #68	SW1/4 Section 1	2823/63	AMC 342580
MGA #70	SE1/4 NW1/4 and S1/2 NE1/4 Section 2, containing 120 acres	2823/67	AMC 342582
MGA #72	Lots 1, 2 and 3 Section 2 and W1/2 Lot 4 Section 1, containing 142.18 acres	2823/71	AMC 342584
MGA #80	Lots 2, 3 and 4 Section 6, containing 119.36 acres	2823/73	AMC 342585
MGA #81	N1/2 Section 6, excluding lots 1, 2, 3 and 4, containing 160 acres.	2823/75	AMC 342586
MGA #82	SE1/4 Section 6	2823/77	AMC 342587
MGA #83	Lots 3 and 4 and E1/2 SW1/4 Section 6, containing 153.39 acres	2823/79	AMC 342588
MGA #84	NE1/4 Section 7	2823/81	AMC 342589
MGA #85	Lots 1 and 2 and E1/2 NW1/4 Section 7, containing 153.09 acres	2823/83	AMC 342590
MGA #86	SE1/4 Section 11	2823/85	AMC 342591
*GA #87	NE1/4 Section 12	2823/87	AMC 342592
MGA #88	SE1/4 Section 12	2823/89	AMC 342593
MGA #89	SW1/4 Section 12	2823/91	AMC 342594
MGA #90	NW1/4 Section 12	2823/93	AMC 342595
MGA #91	NE1/4 Section 13	2823/95	AMC 342596
MGA #92	SE1/4 Section 13	2823/97	AMC 342597
MGA #93	SW1/4 Section 13	2823/99	AMC 342598
MGA #94	NW1/4 Section 13	2823/101	AMC 342599

RECEIVED  
 B.L.M. AZ STATE OFFICE  
 2006 JUN 19 A 8:55  
 PHOENIX ARIZONA

MGA #95	NE1/4 Section 14	2823/103	AMC 342600
MGA #96	SE1/4 Section 14	2823/105	AMC 342601
MGA #97	E1/2 W1/2 Section 14	2823/107	AMC 342602
MGA #98	NE1/4 Section 23	2823/109	AMC 342603
MGA #99	SE1/4 Section 23	2823/111	AMC 342604
MGA #100	E1/2 W1/2 Section 23	2823/113	AMC 342605
MGA #101	NE1/4 Section 24	2823/115	AMC 342606
MGA #102	SE1/4 Section 24	2823/117	AMC 342607
MGA #103	SW1/4 Section 24	2823/119	AMC 342608
MGA #104	NW1/4 Section 24	2823/121	AMC 342609
MGA #105	NE1/4 Section 25	2823/123	AMC 342610
MGA #106	SE1/4 Section 25	2823/125	AMC 342611
MGA #107	SW1/4 Section 25	2823/127	AMC 342612
MGA #108	NW1/4 Section 25	2823/129	AMC 342613
MGA #109	E1/2 NE1/4 and NE1/4 SE1/4 Section 26, containing 120 acres	2823/131	AMC 342614
MGA #110	NE1/4 Section 36	2823/133	AMC 342615
MGA #111	SE1/4 Section 36	2823/135	AMC 342616
MGA #112	NW1/4 Section 36	2823/137	AMC 342617

The following is situated in T. 38 N., R. 12 W., S.R.B.M., Mohave County, Arizona:

Claim Name	Description	Book/Page	Number
MGA #151	Lot 1 and SE1/4 NE1/4 Section 1, containing 80.71 acres	2823/175	AMC 342636

RECEIVED  
 B.L.M. AZ STATE OFFICE  
 2006 JUN 19 A 8:55  
 HONGKONG, ARIZONA

The following are situated in T. 39 N., R. 11 W., S.R.B.M., Mohave County, Arizona:

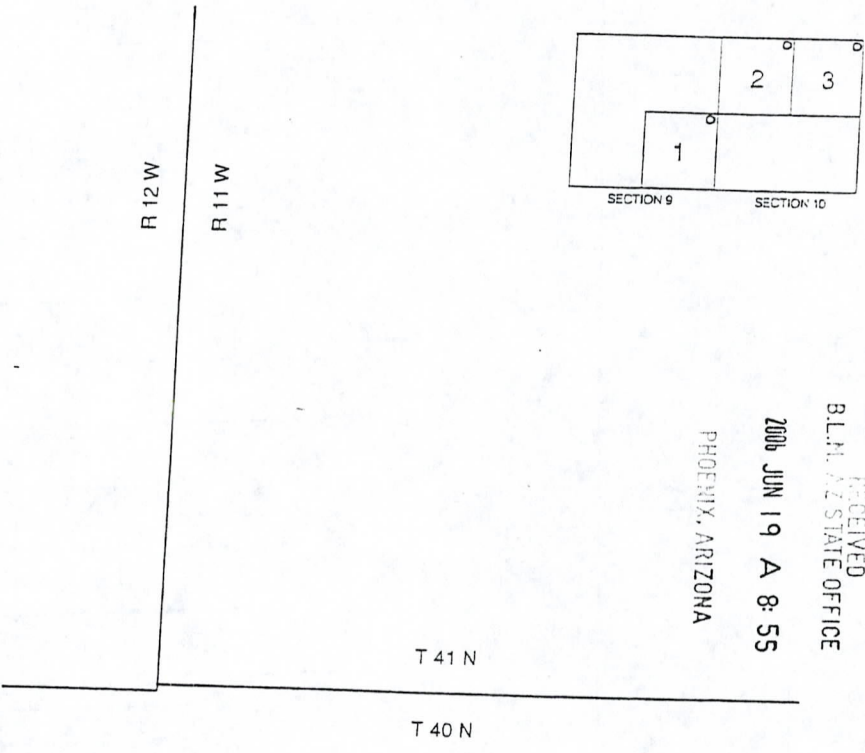
Claim Name	Description	Book/Page	Number
MGA #69	NW1/4 Section 35	2823/65	AMC 342581
MGA #71	SW1/4 Section 35	2823/69	AMC 342583
Claim Name	County BLM Description	Book/Page	Number
MGA #114	SE1/4 Section 18	2823/139	AMC 342618
MGA #115	Lots 3 and 4 and E1/2 SW1/4 Section 18, containing 146.12 acres	2823/141	AMC 342619
MGA #116	NE1/4 Section 19	2823/143	AMC 342620
MGA #117	SE1/4 Section 19	2823/145	AMC 342621
MGA #118	Lots 3 and 4 and E1/2 SW1/4 Section 19, containing 147.26 acres	2823/147	AMC 342622
MGA #119	Lots 1 and 2 and E1/2 NW1/4 Section 19, containing 146.58 acres	2823/149	AMC 342623
MGA #130	NE1/4 Section 30	2823/151	AMC 342624
MGA #131	SE1/4 Section 30	2823/153	AMC 342625
MGA #132	Lots 3 and 4 and E1/2 SW1/4 Section 30, containing 148.50 acres	2823/155	AMC 342626
MGA #133	Lots 1 and 2 and E1/2 NW1/4 Section 30, containing 147.90 acres	2823/157	AMC 342627
MGA #134	NE1/4 Section 31	2823/159	AMC 342628
MGA #135	SE1/4 Section 31	2823/161	AMC 342629
MGA #136	Lots 3 and 4 and E1/2 SW1/4 Section 31, containing 149.65 acres	2823/163	AMC 342630
MGA #137	Lots 1 and 2 and E1/2 NW1/4 Section 31, containing 149.15 acres	2823/165	AMC 342631
MGA #146	SE1/4 Section 35	2823/167	AMC 342632

RECEIVED  
 B.L.M. STATE OFFICE  
 2006 JUN 19 A 8:55  
 PUEBLO, ARIZONA

The following are situated in T. 39 N., R. 12 W., S.R.P.M., Mohave County, Arizona:

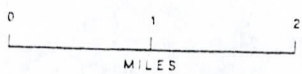
Claim Name	Description	Book/Page	Number
MGA #148	S1/2 SE1/4 Section 24, containing 80 acres	2823/169	AMC 342633
MGA #149	NE1/4 Section 25	2823/171	AMC 342634
MGA #150	SE1/4 Section 25	2823/173	AMC 342635

RECEIVED  
BLM, AZ STATE OFFICE  
2008 JUN 19 A 8:55  
PRINCE, ARIZONA



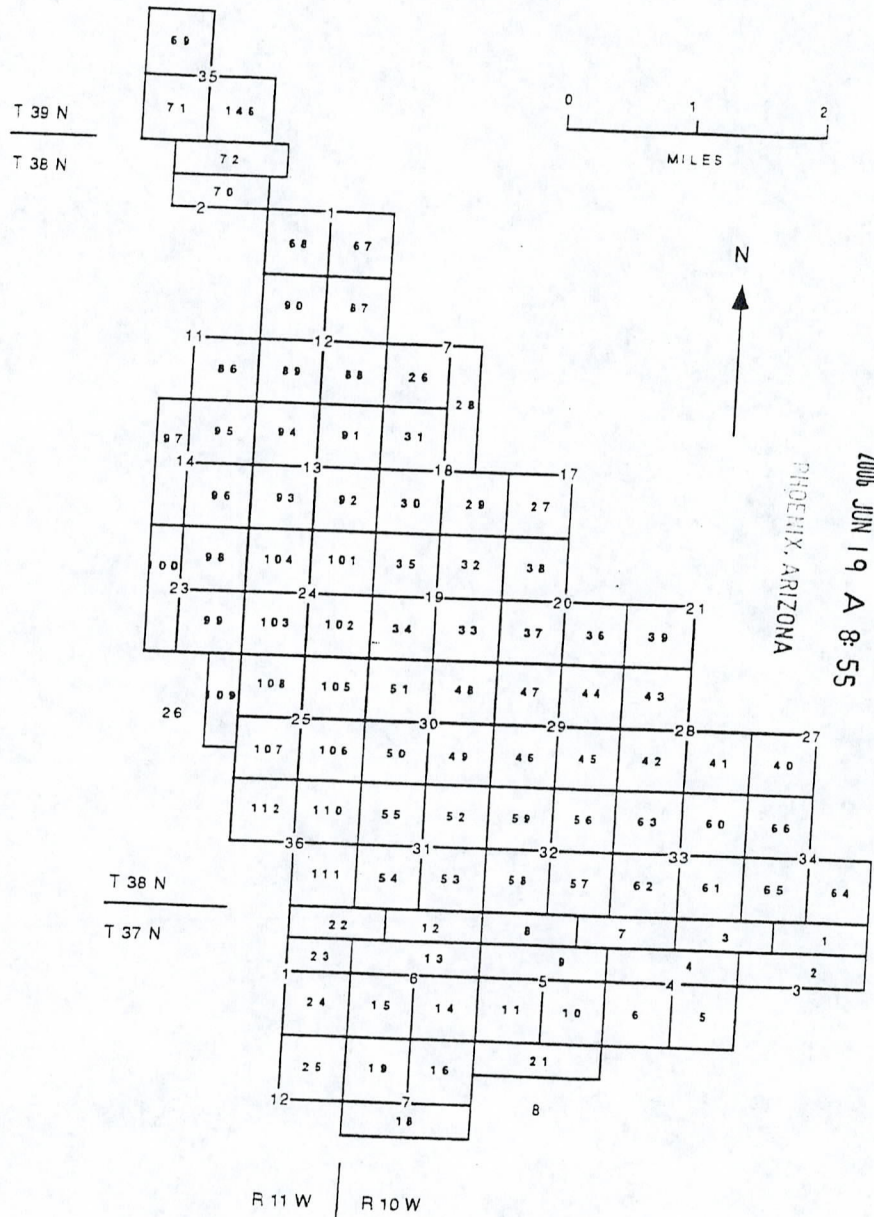
RECEIVED  
 B.L.H. AZ STATE OFFICE  
 2006 JUN 19 A 8:55  
 PHOENIX, ARIZONA

DUTCHMAN CLAIMS  
 MOHAVE COUNTY, ARIZONA

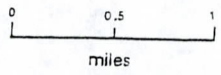
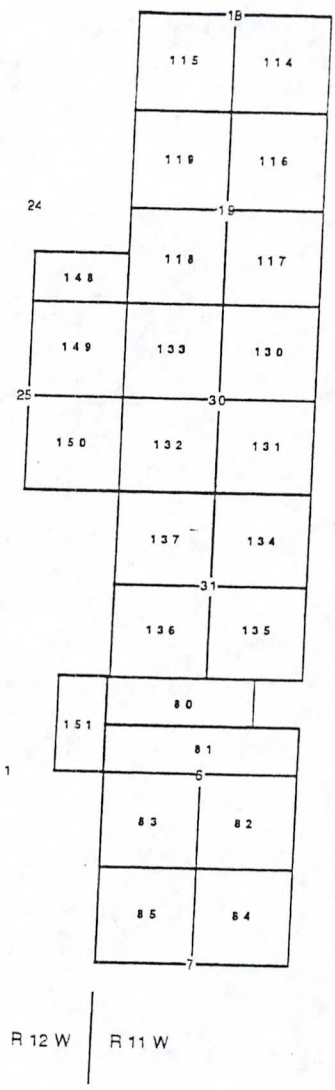


© LOCATION NOTICES





MGA CLAIMS  
MOHAVE COUNTY, ARIZONA



RECEIVED  
 BLM, AZ STATE OFFICE  
 20th JUN 19 A 8:55  
 PHOENIX, ARIZONA

MGA CLAIMS  
 MOHAVE COUNTY, ARIZONA

**EXHIBIT D**  
**UNPATENTED PLACER MINING CLAIMS IN MOHAVE COUNTY, ARIZONA**  
**(GILA & SALT RIVER MERIDIAN)**

RECEIVED  
B.L.M. AZ STATE OFFICE  
2008 JUN 19 A 8:55  
PHOENIX, ARIZONA

EXHIBIT "D"  
(7 Pages)

NEW GYPSUM CLAIMS

The following are situated in T. 42 N., R. 12 W., S.R.B.M.,  
Mohave County, Arizona:

Claim Name	Description	County Book/Page	BLM Number
New Gypsum #2	SW 1/4 Section 31	731/21	139183
New Gypsum #3	Lots #1, 2, 3 and 4 along fractional Section 31 North boundary	731/22	139184

The following are situated in T. 41 N., R. 12 W., S.R.B.M.,  
Mohave County, Arizona:

Claim Name	Description	County Book/Page	BLM Number
New Gypsum #4	Lots 1, 2 and 3 and that portion of the SE 1/4 NW 1/4 Section 6 that lies north of the I-15 right-of-way	2123/486	200488
New Gypsum #5	Lots 4 and 5, Section 6	2123/488	200488

RECEIVED  
 BUREAU OF LAND MANAGEMENT  
 ARIZONA STATE OFFICE  
 PHOENIX, ARIZONA  
 JUN 19 AM 8:55

MT. AETNA CLAIMS

The following are situated in T. 41 N., R. 11 W., S.R.B.M.,  
Mohave County, Arizona:

Claim Name	Description	County Book/Page	BLM Number
Mt. Aetna #1	NW 1/4 Section 15	731/623	139177
Mt. Aetna #2	SW 1/4 Section 10	731/625	139178
Mt. Aetna #3	SE 1/4 Section 10	731/626	139179
Mt. Aetna #4	NE 1/4 Section 16	731/627	139180
Mt. Aetna #5	SE 1/4 Section 16	731/628	139181

GYPSUM HILLS CLAIMS

The following are situated in T. 41 N., R. 11 W., S.R.B.M., Mohave County, Arizona:

Claim Name	Description	County Book/Page	BLM Number
Gypsum Hills #1	NW1/4 Section 11	5-R/33	74105
Gypsum Hills #2	SW1/4 Section 11	5-R/34	74106
Gypsum Hills #3	NE1/4 Section 15	5-R/35	74107
Gypsum Hills #4	SE1/4 Section 15	5-R/36	74108
Gypsum Hills #5	SW1/4 Section 15	5-R/37	74109
Gypsum Hills #6	NW1/4 Section 14	572/591-592	74149
Gypsum Hills #7	NE1/4 Section 22	5-R/38	74110
Gypsum Hills #8	SE1/4 Section 22	5-R/39	74111
Gypsum Hills #9	SW1/4 Section 22	5-R/40	74112
Gypsum Hills #10	NW1/4 Section 22	5-R/41	74113
Gypsum Hills #19	NW1/4 Section 27	5-R/50	74122
Gypsum Hills #20	NE1/4 Section 28	5-R/51	74123
Gypsum Hills #22	SW1/4 Section 28	5-R/53	74125
Gypsum Hills #23	NW1/4 Section 28	5-R/54	74126

RECEIVED  
 BLM STATE OFFICE  
 JUN 19 A 8:56

GOLDEN DOWN CLAIM

The following is situated in T. 41 N., R. 13 W., S.R.B.M., Mohave County, Arizona:

Claim Name	Description	County Book/Page	BLM Number
Golden Down #1	NW1/4 SE1/4 and E1/2 SE1/4 Section 12	753/8	145380

GYPSUM DOME CLAIMS

The following are situated in T. 41 N., R. 11 W., S.R.B.M., Mohave County, Arizona:

Claim Name	Description	County Book/Page	BLM Number
Gypsum Dome #10	SE1/4 Section 20	5-R/19	74128
Gypsum Dome #11	SW1/4 Section 20	5-R/20	74129
Gypsum Dome #12	NW1/4 Section 20	5-R/21	74130
Gypsum Dome #13	NW1/4 Section 21	5-R/22	74131
Gypsum Dome #14	NE1/4 Section 21	5-R/23	74132
Gypsum Dome #15	SE1/4 Section 21	5-R/24	74133
Gypsum Dome #16	SW1/4 Section 21	5-R/25	74134
Gypsum Dome #17	NE1/4 Section 19	5-R/26	74135
Gypsum Dome #18	SE1/4 Section 19	5-R/27	74136
Gypsum Dome #19	SW1/4 Section 19, excluding lots 3 and 4, containing 160 acres	5-R/28	74137
(AMENDED)		2500/14	
Gypsum Dome #20	NE1/4 Section 30	5-R/29	74138
Gypsum Dome #22	SW1/4 Section 30, excluding lots 3 and 4, containing 160 acres	5-R/31	74140
(AMENDED)		2500/16	
Gypsum Dome #23	NW1/4 Section 30, excluding lots 1 and 2, containing 160 acres	5-R/32	74141
(AMENDED)		2500/18	

RECEIVED  
 BLM ARIZONA STATE OFFICE  
 2006 JUN 19 A 8:56  
 PHOENIX, ARIZONA

GYPSUM TOWN CLAIMS

The following are situated in T. 40 N., R. 12 W., S.R.B.M., Mohave County, Arizona:

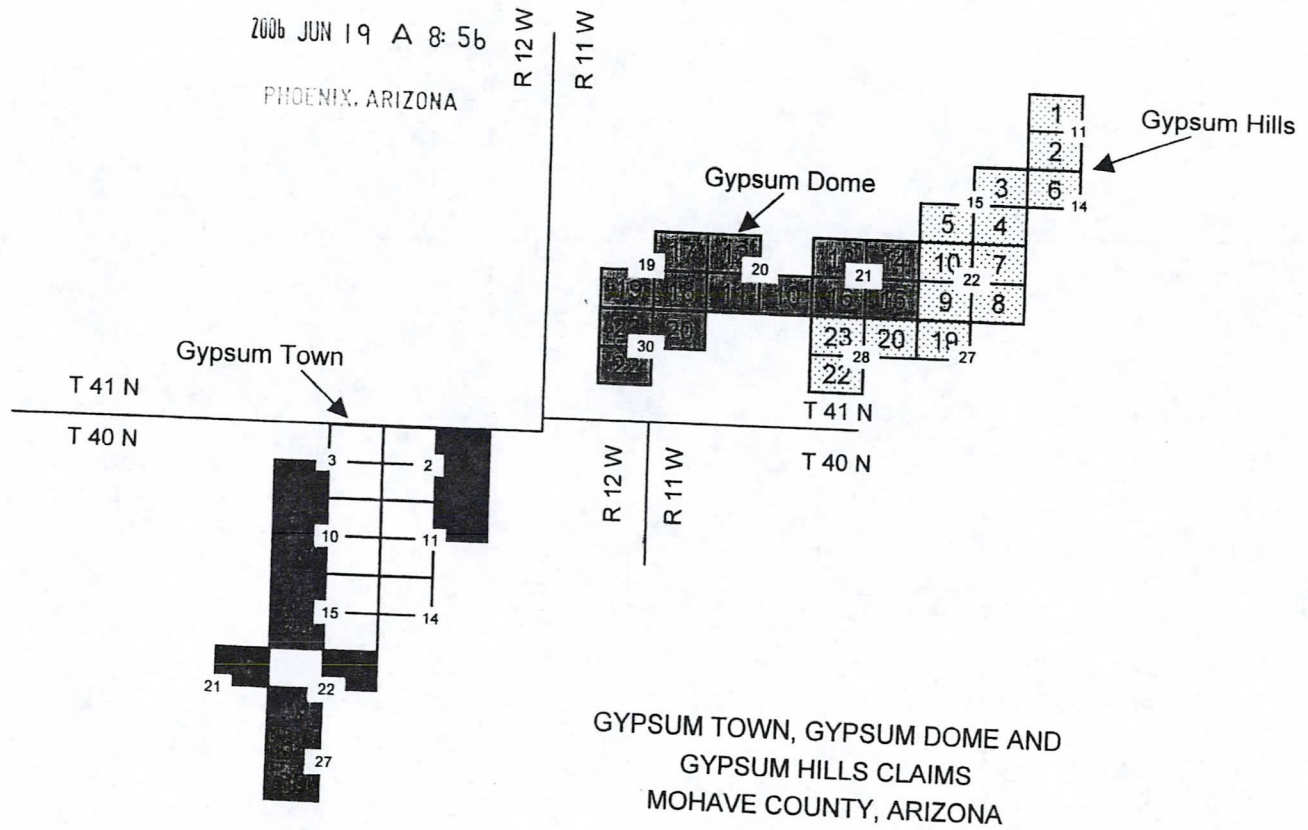
Claim Name	Description	County Book/Page	BEM Number
Gypsum Town #13 (AMENDED)	Lots 1 & 2 Section 2	6-D/45 2500/8	74142
Gypsum Town #14	SE1/4 Section 2	6-D/46	74143
Gypsum Town #17	NE1/4 Section 11	5-Q/495	74086
Gypsum Town #24	SW1/4 Section 15	5-R/2	74093
Gypsum Town #25	NW1/4 Section 15	5-R/3	74094
Gypsum Town #26	NE1/4 Section 21	5-R/4	74095
Gypsum Town #28	NE1/4 Section 22	5-R/6	74097
Gypsum Town #30	SW1/4 Section 22	5-R/8	74099
Gypsum Town #32	NW1/4 Section 27	5-R/10	74101
Gypsum Town #33	SW1/4 Section 27	5-R/11	74102
Gypsum Town #47	SW1/4 Section 3	5-R/222	74052
Gypsum Town #51	SW1/4 Section 10	5-R/226	74056
Gypsum Town #52	NW1/4 Section 10	5-R/227	74057

RECEIVED  
B.L.M. AZ STATE OFFICE  
2006 JUN 19 A 8:56  
PHOENIX, ARIZONA

RECEIVED  
B.L.M. AZ STATE OFFICE

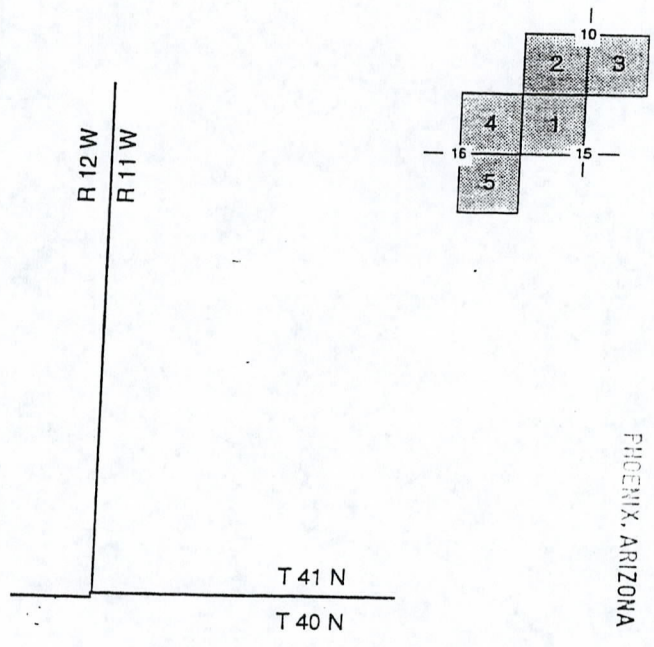
2006 JUN 19 A 8: 56

PHOENIX, ARIZONA



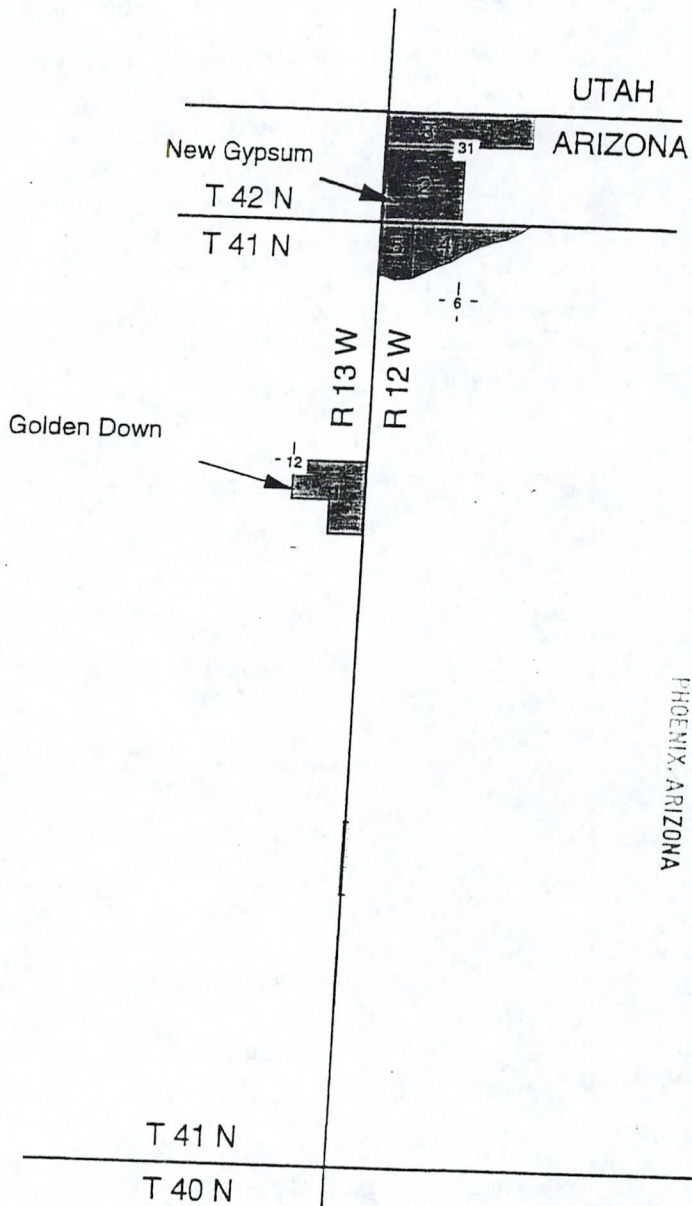
GYP SUM TOWN, GYP SUM DOME AND  
GYP SUM HILLS CLAIMS  
MOHAVE COUNTY, ARIZONA





RECEIVED  
 B.L.M. AZ STATE OFFICE  
 2006 JUN 19 A 8:56  
 PHOENIX, ARIZONA

MT AETNA CLAIMS  
 MOHAVE COUNTY, ARIZONA



UTAH  
ARIZONA

New Gypsum  
T 42 N  
T 41 N

Golden Down

R 13 W  
R 12 W

T 41 N  
T 40 N

RECEIVED  
B.L.M. AZ STATE OFFICE  
2006 JUN 19 A 8:56  
PHOENIX, ARIZONA

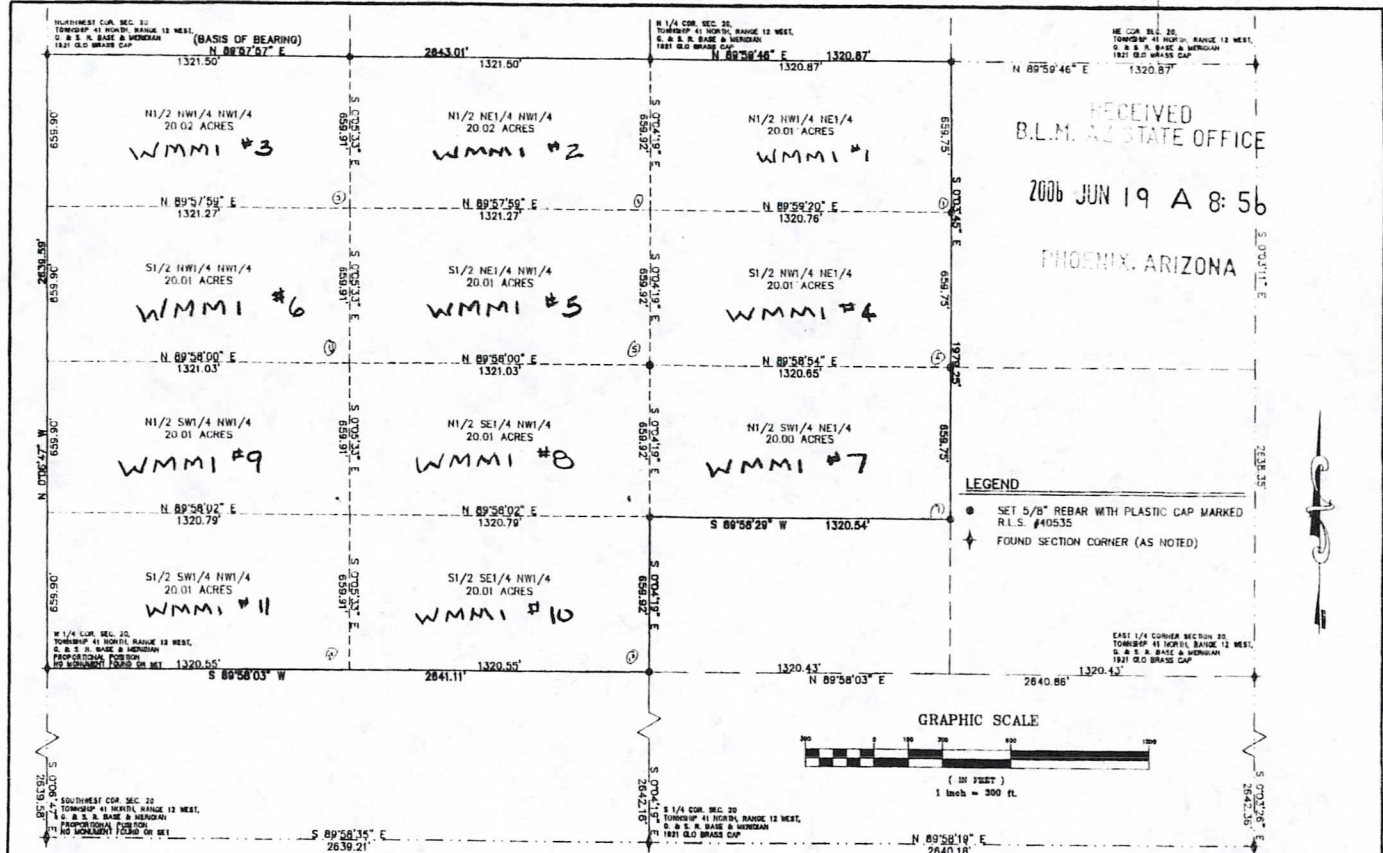
GOLDEN DOWN, NEW GYPSUM  
CLAIMS  
MOHAVE COUNTY, ARIZONA

**Exhibit E**

**Placer Mining Claims in Mohave County, Arizona  
(Gila & Salt River Meridian)**

<u>Claim Name</u>	<u>Lands Affected</u>	<u>BLM AMC#</u>	<u>Location Date</u>	<u>Recording Date</u>	<u>Book/Page</u>
WMMI #1	N1/2,NW1/4,NE1/4 Section 20 T41N-R12W	367127	9/12/2005	9/15/2005	Bk 5837 Pg 972
WMMI #2	N1/2,NE1/4,NW1/4 Section 20 T41N-R12W	367128	9/12/05	9/15/06	Bk 5837 Pg 974
WMMI #3	N1/2,NW1/4,NW1/4 Section 20 T41N-R12W	367129	9/12/05	9/15/06	Bk 5837 Pg 976
WMMI #4	S1/2,NW1/4,NE1/4 Section 20 T41N-R12W	367130	9/12/06	9/15/05	Bk 5837 Pg 978
WMMI #5	S1/2,NE1/4, NW1/4 Section 20 T41N-R12W	367131	9/12/05	9/15/05	Bk 5837 Pg 980
WMMI #6	S1/2,NW1/4,NW1/4 Section 20 T41N-R12W	367132	9/12/05	9/15/05	Bk 5837 Pg 982
WMMI #7	N1/2,SW1/4,NE1/4 Section 20 T41N-R12W	367133	9/12/05	9/15/05	Bk 5837 Pg 984
WMMI #8	N1/2,SE1/4,NW1/4 Section 20 T41N-R12W	367134	9/12/05	9/15/05	Bk 5837 Pg 986
WMMI #9	N1/2,SW1/4,NW1/4 Section 20 T41N-R12W	367135	9/12/05	9/15/05	Bk 5837 Pg 988
WMMI #10	S1/2,SE1/4,NW1/4 Section 20 T41N-R12W	367136	9/12/05	9/15/05	Bk 5837 Pg 990
WMMI #11	S1/2, SW1/4,NW1/4 Section 20 T41N-R12W	367137	9/12/05	9/15/05	Bk 5837 Pg 992
WMMI #12	N1/2,NE1/4,NW1/4 Section 29 T41N, R12W	367138	9/12/05	9/15/05	Bk 5837 Pg 994
WMMI #13	S1/2,NE1/4,NW1/4 Section 29 T41N, R12W	367139	9/12/05	9/15/05	Bk 5837 Pg 996
WMMI #14	N1/2,NW1/4,SW1/4 Section 29 T41N, R12W	367140	9/12/05	9/15/05	Bk 5837 Pg 998
WMMI #15	S1/2,NW1/4,SW1/4 Section 29 T41N, R12W	367141	9/12/05	9/15/05	Bk 5837 Pg 100094
WMMI #16	N1/2,NE1/4,NE1/4 Section 31, T41N-R12W	367142	9/12/05	9/15/05	Bk 5838 Pg 1
WMMI #17	N1/2,NW1/4,NE1/4 Section 31 T41N-R12W	367143	9/12/05	9/15/05	Bk 5838 Pg 3

RECEIVED  
 BLM, AZ STATE OFFICE  
 PHOENIX, ARIZONA



**LEGAL DESCRIPTION**

THE  $\frac{1}{2}$  NW  $\frac{1}{4}$  NE  $\frac{1}{4}$ ,  $\frac{1}{2}$  NE  $\frac{1}{4}$  NW  $\frac{1}{4}$ ,  $\frac{1}{2}$  NW  $\frac{1}{4}$  NW  $\frac{1}{4}$ ,  $\frac{1}{2}$  NW  $\frac{1}{4}$  NE  $\frac{1}{4}$ ,  $\frac{1}{2}$  NE  $\frac{1}{4}$  NW  $\frac{1}{4}$ ,  $\frac{1}{2}$  NW  $\frac{1}{4}$  NW  $\frac{1}{4}$ ,  $\frac{1}{2}$  NW  $\frac{1}{4}$  NE  $\frac{1}{4}$ ,  $\frac{1}{2}$  SE  $\frac{1}{4}$  NW  $\frac{1}{4}$ ,  $\frac{1}{2}$  SW  $\frac{1}{4}$  NW  $\frac{1}{4}$ ,  $\frac{1}{2}$  SW  $\frac{1}{4}$  NE  $\frac{1}{4}$ ,  $\frac{1}{2}$  SE  $\frac{1}{4}$  NW  $\frac{1}{4}$ ,  $\frac{1}{2}$  SW  $\frac{1}{4}$  NW  $\frac{1}{4}$  ALL OF SECTION 20 TOWNSHIP 41 NORTH, RANGE 12 WEST, GILA & SALT RIVER MERIDIAN, MOHAVE COUNTY, ARIZONA.

CONTAINS 220.12 ACRES

**NARRATIVE**

THE PURPOSE OF THIS SURVEY WAS TO LOCATE AND MARK ON THE GROUND THE EXTERIOR BOUNDARY OF THE ABOVE DESCRIBED MINING CLAIM PARCELS. THE MINING CLAIMS ARE ALIQUOT PARCELS CALCULATED FROM THE SECTION WORK SHOWN HEREON. THIS SURVEY WAS PERFORMED AT THE REQUEST OF OUR CLIENT. THE BASIS OF BEARING IS N 89°57'57" E BETWEEN THE NORTHWEST CORNER AND THE NORTH 1/4 CORNER OF SECTION 20 TOWNSHIP 41 NORTH, RANGE 12 WEST, GILA & SALT RIVER MERIDIAN, MOHAVE COUNTY, ARIZONA.

**SURVEYOR'S CERTIFICATE**

THIS IS TO CERTIFY THAT THE SURVEY OF THIS PLAT WAS MADE UNDER MY DIRECT SUPERVISION AND IS CORRECTLY REPRESENTED ON THIS PLAT.



*Kelley R. Schmutz*  
KELLEY R. SCHMUTZ, R.Z.S. 40535

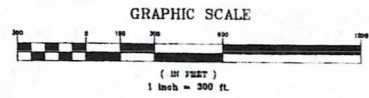
PREPARED FOR:  
**WESTERN MINING & MINERALS**  
225 N. BLUFF ST.  
ST. GEORGE, UT 84770  
(435) 628-3916

**RECORD OF SURVEY**

A DEPENDENT SURVEY AND ALIQUOT BREAKDOWN OF THE NORTHWEST 1/4 AND THE NORTHEAST 1/4 OF SECTION 20, TOWNSHIP 41 NORTH, RANGE 12 WEST GILA & SALT RIVER MERIDIAN LOCATED IN MOHAVE COUNTY, ARIZONA.

FILED AND RECORDED AT THE REQUEST OF \_\_\_\_\_  
MORNING \_\_\_\_\_ PAST \_\_\_\_\_ O'CLOCK \_\_\_\_\_ M. IN BOOK \_\_\_\_\_  
OF \_\_\_\_\_ PAGE \_\_\_\_\_ RECORDS OF MOHAVE COUNTY, ARIZONA.  
BY \_\_\_\_\_ DEPUTY RECORDER \_\_\_\_\_ RECORDER \_\_\_\_\_  
RECEPTION NUMBER \_\_\_\_\_

RECEIVED  
B.L.M. AZ STATE OFFICE  
2006 JUN 19 A 8:56  
PHOENIX, ARIZONA



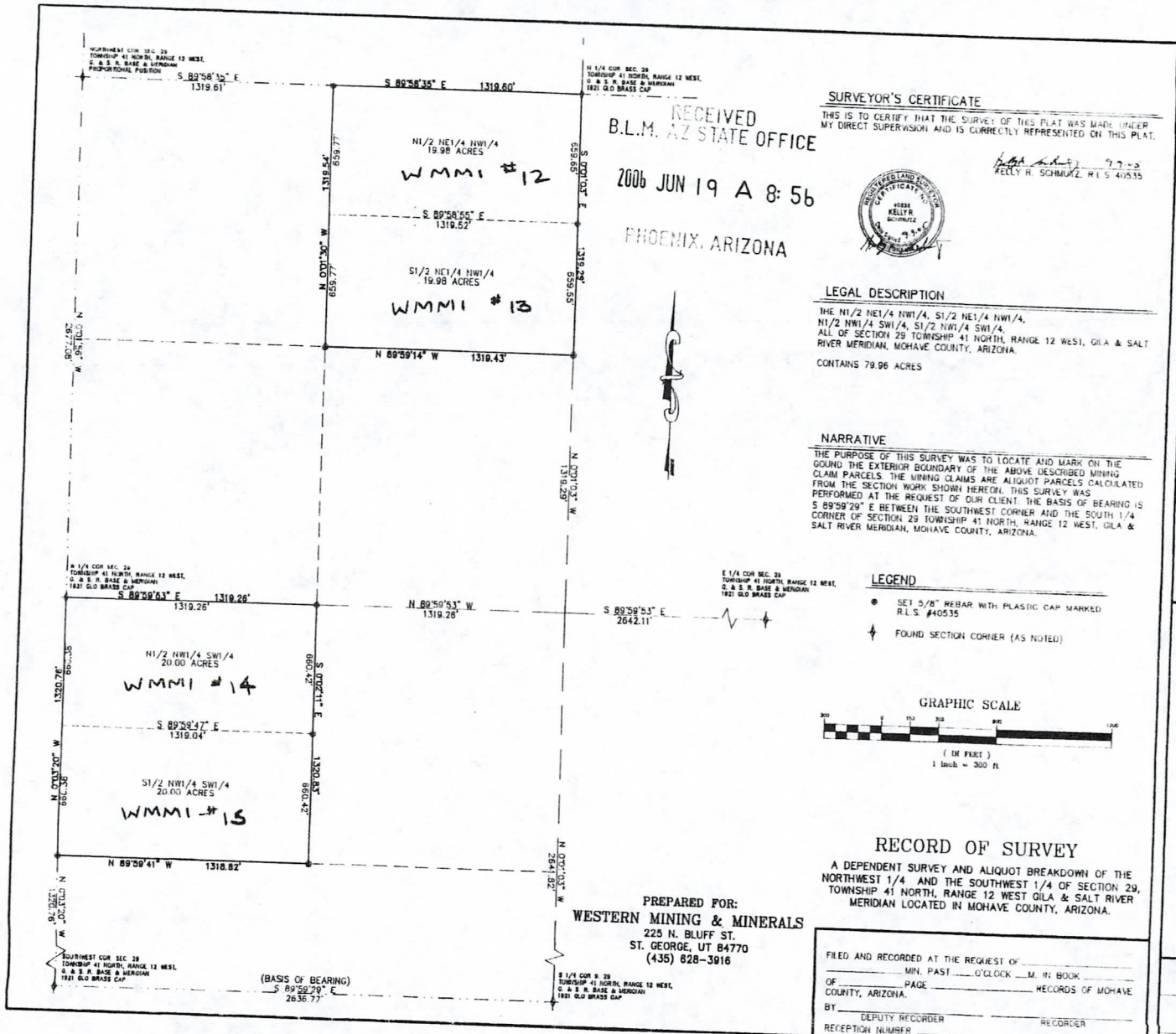
**BUSH & GUDGELL, INC.**  
205 EAST TAMERAZZEE ST. GEORGE, UT 84770  
(801) 673-2337 Fax (801) 628-9581  
Offices: Salt Lake City, Utah - Page, Arizona

Drawn: JMC Date: 5/23/06  
Checked: JRS  
Approved: JRS  
Scale: 1" = 200'  
Job No.: 5-2831

**RECORD OF SURVEY**  
NORTHWEST 1/4 AND THE NORTHEAST 1/4 OF SEC. 20  
T. 41 N., R. 12 W., GILA AND SALT RIVER MERIDIAN

SHEET 1  
1  
SHEET IS  
FILE 7831RS





RECEIVED  
 B.L.M. AZ STATE OFFICE  
 2006 JUN 19 A 8:56  
 PHOENIX, ARIZONA


**SURVEYOR'S CERTIFICATE**  
 THIS IS TO CERTIFY THAT THE SURVEY OF THIS PLAT WAS MADE UNDER MY DIRECT SUPERVISION AND IS CORRECTLY REPRESENTED ON THIS PLAT.  
 KELLY R. SCHMIDT, R.L.S. #40535



**LEGAL DESCRIPTION**  
 THE 1/2 NE 1/4 NW 1/4, S 1/2 NE 1/4 NW 1/4, N 1/2 NW 1/4 SW 1/4, S 1/2 NW 1/4 SW 1/4, ALL OF SECTION 29, TOWNSHIP 41 NORTH, RANGE 12 WEST, GILA & SALT RIVER MERIDIAN, MOHAVE COUNTY, ARIZONA.  
 CONTAINS 79.96 ACRES

**NARRATIVE**  
 THE PURPOSE OF THIS SURVEY WAS TO LOCATE AND MARK ON THE GROUND THE EXTERIOR BOUNDARY OF THE ABOVE DESCRIBED MINING CLAIM PARCELS. THE MINING CLAIMS ARE ALIQUOT PARCELS CALCULATED FROM THE SECTION WORK SHOWN HEREON. THIS SURVEY WAS PERFORMED AT THE REQUEST OF OUR CLIENT. THE BASIS OF BEARING IS S 89°59'29" E BETWEEN THE SOUTHWEST CORNER AND THE SOUTH 1/4 CORNER OF SECTION 29, TOWNSHIP 41 NORTH, RANGE 12 WEST, GILA & SALT RIVER MERIDIAN, MOHAVE COUNTY, ARIZONA.

- LEGEND**
- SET 5/8" REBAR WITH PLASTIC CAP MARKED R.L.S. #40535
  - ⚡ FOUND SECTION CORNER (AS NOTED)



**RECORD OF SURVEY**  
 A DEPENDENT SURVEY AND ALIQUOT BREAKDOWN OF THE NORTHWEST 1/4 AND THE SOUTHWEST 1/4 OF SECTION 29, TOWNSHIP 41 NORTH, RANGE 12 WEST GILA & SALT RIVER MERIDIAN LOCATED IN MOHAVE COUNTY, ARIZONA.

PREPARED FOR:  
**WESTERN MINING & MINERALS**  
 225 N. BLUFF ST.  
 ST. GEORGE, UT 84770  
 (435) 828-3916

FILED AND RECORDED AT THE REQUEST OF \_\_\_\_\_  
 MIN. PAST \_\_\_\_\_ O'CLOCK \_\_\_\_\_ M. IN BOOK \_\_\_\_\_  
 OF \_\_\_\_\_ PAGE \_\_\_\_\_ RECORDS OF MOHAVE COUNTY, ARIZONA.  
 BY \_\_\_\_\_ DEPUTY RECORDER  
 RECEPTION NUMBER \_\_\_\_\_ RECORDER \_\_\_\_\_

**BUSH & GUDGELL, INC.**  
 Surveyors  
 202 EAST TABERNACLE ST. PHOENIX, ARIZONA 85004  
 (602) 675-2237 Fax (602) 970-0968  
 DRAWN BY: J.R.G. DATE: 6/20/06  
 CHECKED BY: J.R.G. DATE: 6/20/06  
 REVISIONS: \_\_\_\_\_  
 SCALE: 1" = 300'  
 SHEET 1 OF 1  
 FILE: 7831RS



**NOTICE!!**

**These documents have been scanned!**

**Do not place un-scanned documents beneath this notice!**

**Do not remove this notice from this file!**

GPO Jacket No. 560-102  
Print Order 61549  
Rise Business Services, LLC  
Job=AZ15 9/12/2019



Box Number= AZ15243



Claim Begin-End: AMC074022-AMC074149

**5 Miscellaneous**



AZ15243-7

AMC073353-AMC074022



**NO  
DOCUMENTS  
FOUND**

NO DOCUMENTS FOUND  
NO DOCUMENTS FOUND

**NOTICE!!**

**These documents have been scanned!**

**Do not place un-scanned documents beneath this notice!**

**Do not remove this notice from this file!**

GPO Jacket No. 560-102  
Print Order 61549  
Rise Business Services, LLC  
Job=AZ15 9/12/2019



Box Number= AZ15243



Claim Begin-End: AMC074022-AMC074149

**6 Location Notices-Amendments and Supporting Documents**



AZ15243-7

AMC073353-AMC074022

**NO  
DOCUMENTS  
FOUND**

NO DOCUMENTS FOUND  
NO DOCUMENTS FOUND